OCS EIS/EA
MMS 2002-056

Gulf of Mexico OCS Oil and Gas Lease Sales 189 and 197

Eastern Planning Area

Draft Environmental Impact Statement

Volume I: Chapters 1-8 and Appendices

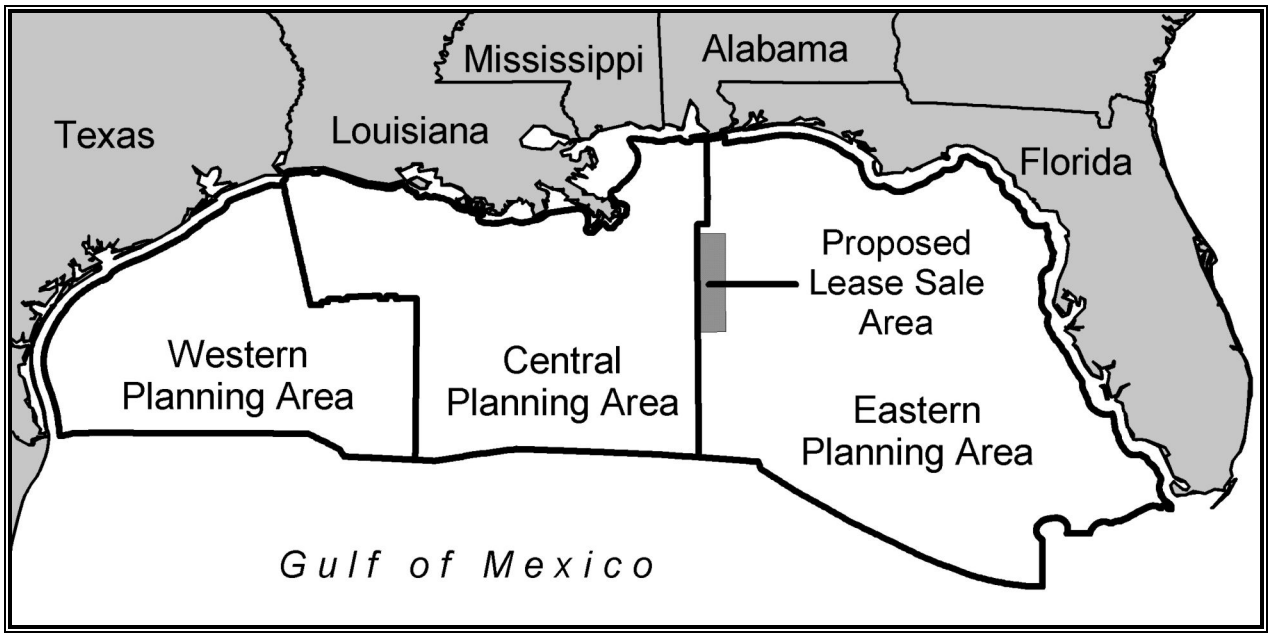

MMS
U.S. Department of the Interior
Minerals Management Service
Gulf of Mexico OCS Region

OCS EIS/EA
MMS 2002-056

Gulf of Mexico OCS Oil and Gas Lease Sales 189 and 197

Eastern Planning Area

Draft Environmental Impact Statement

Volume I: Chapters 1-8 and Appendices

Author

Minerals Management Service
Gulf of Mexico OCS Region

Published by

U.S. Department of the Interior
Minerals Management Service
Gulf of Mexico OCS Region

New Orleans
November 2002

REGIONAL DIRECTOR'S NOTE

In the *Outer Continental Shelf Oil and Gas Leasing Program: 2002-2007* (the 5-Year Program), two oil and gas lease sales are scheduled for the Eastern Planning Area of the Gulf of Mexico Outer Continental Shelf. This environmental impact statement has been prepared in support of those two proposed lease sales, Lease Sales 189 and 197. Under the 5-Year Program, proposed Lease Sale 189 is scheduled for 2003, while proposed Lease Sale 197 is scheduled for 2005.

Federal regulations allow for several related or similar proposals to be analyzed in one environmental impact statement (40 Code of Federal Regulations 1502.4). Given the similar nature of each proposed lease sale and their projected activities, a multisale environmental impact statement is appropriate. This multisale environmental impact statement will lessen duplication and save resources. At the completion of this environmental impact statement process, a decision will be made only for proposed Lease Sale 189. An additional National Environmental Policy Act review will be conducted in the year prior to proposed Lease Sale 197 to address any new information relevant to that proposed action.

The Gulf of Mexico Outer Continental Shelf Region of the Minerals Management Service has been conducting environmental analyses of the effects of Outer Continental Shelf oil and gas development since the inception of the National Environmental Policy Act of 1969. We have prepared and published more than 40 draft and final environmental impact statements. Our goal has always been to provide factual, reliable, and clear analytical statements in order to inform decisionmakers and the public about the environmental effects of proposed Outer Continental Shelf activities and their alternatives. We view the environmental impact statement process as providing a balanced forum for early identification, avoidance, and resolution of potential conflicts. It is in this spirit that we welcome comments on this document from all concerned parties.

Chris C. Oynes

Chris C. Oynes
Regional Director
Minerals Management Service
Gulf of Mexico OCS Region

COVER SHEET

Draft Environmental Impact Statement for Proposed Eastern Gulf of Mexico Outer Continental Shelf Oil and Gas Lease Sales 189 and 197

	Draft (x)	**Final ( )**
Type of Action:	Administrative (x)	Legislative ( )
Area of Potential Impact:	Offshore Marine Environment and Coastal Counties/Parishes of Texas, Louisiana, Mississippi, Alabama, and northwestern Florida	

Agency:	**Washington Contact:**	**Region Contacts:**
U.S. Department of the Interior Minerals Management Service Gulf of Mexico OCS Region MS 5410 1201 Elmwood Park Boulevard New Orleans, LA 70123-2394	Archie Melancon (MS 4042) U.S. Department of the Interior Minerals Management Service 381 Elden Street Herndon, VA 20170-4817 (703) 787-1547	Michelle Morin (504) 736-2797 Stephanie Gambino (504) 736-2856 Dennis Chew (504) 736-2793

ABSTRACT

This draft environmental impact statement addresses two proposed Federal actions—oil and gas Lease Sales 189 and 197 in the proposed lease sale area of the Eastern Planning Area of the Gulf of Mexico Outer Continental Shelf, as scheduled in the *Outer Continental Shelf Oil and Gas Leasing Program: 2002-2007*. The proposed actions are major Federal actions requiring an environmental impact statement. The information provided in this draft environmental impact statement is in accordance with the National Environmental Policy Act and its implementing regulations. This document will be used in making a decision on proposed Lease Sale 189; an additional National Environmental Policy Act review will be conducted in the year prior to proposed Lease Sale 197.

This document includes the purpose and background of the proposed actions, identification of alternatives, description of the affected environment, and an analysis of the potential environmental impacts of the proposed actions, alternatives, and associated activities, including proposed mitigating measures and their potential effects. Potential contributions to cumulative impacts resulting from activities associated with the proposed actions are also analyzed. Hypothetical scenarios were developed on the levels of activities, accidental events (such as oil spills), and potential impacts that might result if a proposed action is adopted. Activities and disturbances associated with a proposed action on biological, physical, and socioeconomic resources are considered in the analyses.

Additional copies of this draft environmental impact statement and the referenced Minerals Management Service publications and visuals may be obtained from the Minerals Management Service, Gulf of Mexico OCS Region, Public Information Office (MS 5034), 1201 Elmwood Park Boulevard, New Orleans, Louisiana 70123-2394, or by telephone at 504-736-2519 or 1-800-200-GULF.

EXECUTIVE SUMMARY

This draft environmental impact statement addresses two proposed Federal actions. The proposed actions (Lease Sales 189 and 197) would offer for lease all unleased blocks in the proposed lease sale area of the Eastern Planning Area in the Gulf of Mexico Outer Continental Shelf (Figure 1) that may contain economically recoverable oil and gas resources. Under the *Outer Continental Shelf Oil and Gas Leasing Program: 2002-2007*, proposed Lease Sale 189 is scheduled for 2003, while proposed Lease Sale 197 is scheduled for 2005. The proposed lease sale area is the same area offered under Lease Sale 181 in 2001. The area is comprised of 256 blocks covering 1.5 million acres in 1,600 to 3,000 meters of water, making each proposed lease sale relatively small in comparison to a Central or Western Gulf of Mexico lease sale. Geographically, the proposed lease sale area is 70 miles from Louisiana, 98 miles from Mississippi, 93 miles from Alabama, and 100 miles from Florida. It is estimated that each proposed lease sale could result in the production of 0.065-0.085 billion barrels of oil, 0.265-0.340 trillion cubic feet of gas, 11-13 exploration and delineation wells, 19-27 development wells, and 2 production structures. There are currently 118 leased blocks within the proposed lease sale area (Figure 2); therefore, 138 blocks would be available for lease. Six exploration plans covering 18 blocks have been submitted in the proposed lease sale area (Figure 3). Four of the six exploration plans have been approved; the other two are pending.

Since proposed Lease Sales 189 and 197 and their projected activities are very similar, this draft environmental impact statement encompasses both proposed lease sales as authorized under 40 Code of Federal Regulations 1502.4, which allows related or similar proposals to be analyzed in one environmental impact statement. At the completion of this environmental impact statement process, a decision will be made only for proposed Lease Sale 189. An additional National Environmental Policy Act review will be conducted in the year prior to proposed Lease Sale 197 to address any new information relevant to that proposed action.

The Outer Continental Shelf Lands Act of 1953 (67 Statute 462), as amended (43 United States Code 1331 and the following (1988)), established Federal jurisdiction over submerged lands on the Outer Continental Shelf seaward of the State boundaries. Under the Act, the United States Department of the Interior is required to manage the leasing, exploration, development, and production of oil and gas resources on the Federal Outer Continental Shelf. The Secretary of the Interior oversees the Outer Continental Shelf oil and gas program and is required to balance orderly resource development with protection of the human, marine, and coastal environments while simultaneously ensuring that the public receives an equitable return for these resources and that free-market competition is maintained. The Act empowers the Secretary of the Interior to grant leases to the highest qualified responsible bidder(s) based on sealed competitive bids and to formulate such regulations as necessary to carry out the provisions of the Act. The Secretary of the Interior has designated the Minerals Management Service as the administrative agency responsible for the mineral leasing of submerged Outer Continental Shelf lands and for the supervision of offshore operations after lease issuance.

Alternatives

Two alternatives are analyzed in this draft environmental impact statement:

Alternative A (Preferred Alternative) — A Proposed Action: This alternative offers for lease all unleased blocks within the proposed lease sale area for oil and gas operations (Figure 2). This area includes 256 blocks covering 1.5 million acres. At present, 118 blocks within this area are under lease. Acreage and block counts are subject to change as leases expire, are relinquished, or terminated.

In this draft environmental impact statement, a proposed action is presented as a set of ranges for resource estimates, projected exploration and development activities, and impact-producing factors (Table 1). Each of the proposed lease sales is expected to be within the scenario ranges; therefore, a proposed action is representative of either proposed Lease Sale 189 or Lease Sale 197. The estimated amounts of resources projected to be developed as a result of a proposed lease sale are 0.065-0.085 billion barrels of oil and 0.265-0.340 trillion cubic feet of gas.

Alternative A has been identified as the Minerals Management Service's preferred alternative; however, this does not mean that another alternative may not be selected in the Record of Decision.

Alternative B — No Action: This alternative is the cancellation of a proposed lease sale. The opportunity for development of the estimated 0.065-0.085 billion barrels of oil and 0.265-0.340 trillion

cubic feet of gas that could have resulted from a proposed lease sale would be precluded or postponed. Any potential environmental impacts resulting from a proposed lease sale would not occur or would be postponed.

Mitigating Measures

Both proposed lease sales include three military stipulations intended to reduce potential multiple-use conflicts between Outer Continental Shelf operations and Department of Defense activities. Endangered Species Act Section 7 Consultations, preformed with the National Oceanic and Atmospheric Administration Fisheries and Fish and Wildlife Service, may determine specific protective measures, such as the Marine protected species stipulation included in previous lease sales. These measures will not be determined until the National Oceanic and Atmospheric Administration Fisheries and Fish and Wildlife Service have completed their Biological Opinions. Application of these stipulations will be considered by the Assistant Secretary of the Interior for Land and Minerals. The analysis of the stipulations as part of a proposed action does not ensure that the Assistant Secretary of the Interior for Land and Minerals will make a decision to apply the stipulations to leases that may result from a proposed lease sale, nor does it preclude minor modifications in wording during subsequent steps in the prelease process if comments indicate changes are necessary or if conditions change. Any stipulations or mitigation requirements to be included in a lease sale will be described in the Record of Decision and Final Notice of Sale for that lease sale. Mitigation measures in the form of lease stipulations are added to the lease terms and are therefore enforceable as part of the lease.

Scenarios Analyzed

Scenarios for a proposed action and the Outer Continental Shelf Program are based on projections of the activities needed to support the extraction of oil and gas resources on leases resulting from a proposed lease sale. The scenarios are presented as ranges of the amounts of undiscovered, unleased hydrocarbon resources estimated to be leased and discovered as a result of a proposed action. The analyses are based on an assumed range of activities (for example, the installation of platforms, wells, and pipelines, and the number of service-vessel trips) that would be needed to develop and produce the amount of resources estimated to be leased.

The cumulative analysis considers environmental impacts that result from the incremental impact of the proposed lease sales when added to all past, present, and reasonably foreseeable future human activities, including non-Outer Continental Shelf activities such as import tankering and commercial fishing, as well as all Outer Continental Shelf activities.

Significant Issues

The major issues that frame the environmental analyses in this draft environmental impact statement are the result of concerns raised during years of scoping for the Gulf of Mexico Outer Continental Shelf Program. Issues related to Outer Continental Shelf exploration, development, production, and transportation activities include oil spills, wetlands loss, air emissions, discharges, water quality degradation, trash and debris, structure and pipeline emplacement activities, platform removal, vessel and helicopter traffic, multiple-use conflicts, support services, population fluctuations, demands on public services, land-use planning, tourism, aesthetic interference, cultural impacts, environmental justice, and consistency with State coastal zone management programs. Environmental resources and activities determined through the scoping process to warrant an environmental analysis are sensitive coastal environments, sensitive offshore resources, water and air quality, marine mammals, sea turtles, coastal and marine birds, commercial fisheries, recreational fishing, recreational resources and activities, archaeological resources, and socioeconomic conditions.

Impact Conclusions

A summary of the potential impacts of a proposed action on each environmental resource and the conclusions of the analyses can be found in Chapter 2.3.1.2. The full analyses are presented in Chapters 4.2 (impacts of routine activities from a proposed action), and 4.4 (impacts of accidental events from a

proposed action). An analysis of cumulative impacts is provided in Chapter 4.5. Below is a general summary of the potential impacts resulting from a proposed action.

Activities relating to a proposed lease sale are expected to minimally affect the land use, infrastructure, and demography of the Gulf Coast States. Existing coastal oil and gas infrastructure is expected to be sufficient to handle activities associated with a proposed action; therefore, no new coastal infrastructure is projected. Only minor economic changes (less than a 1% increase in employment) in the Texas, Louisiana, Mississippi, and Alabama coastal subareas would occur from a proposed lease sale. Employment changes are expected to be met primarily with the existing population and available labor force. The OCS-related fabrication to support a proposed lease sale could occur in Texas, Louisiana, Mississippi, and or Alabama, but not in Florida.

Navigation canals associated with the primary (Port Fourchon and Venice, Louisiana; and Mobile, Alabama) and secondary (including Cameron, Houma, Intracoastal City, and Morgan City, Louisiana; and Pascagoula, Mississippi) service bases would be utilized by a proposed action. The OCS-related vessel traffic and maintenance dredging on these channels would minimally impact wetlands, barrier beaches and associated dunes, and seagrasses. Impacts to coastal water quality from support facilities, vessel discharges, and nonpoint-source runoff are expected to be minimal. Air emissions are not expected to change PSD Class I and II classifications. Routine activities would generate trash and debris that might minimally impact beach mice, birds, and recreational resources located the Gulf States.

Most onshore OCS activities associated with a proposed lease sale are projected to occur in Louisiana; two of the three primary service bases as well as four of the five secondary service bases expected to be used by a proposed action are located in Louisiana. Therefore, Louisiana is expected to receive most of the environmental and socioeconomic impacts from a proposed lease sale. Lafourche Parish (<0.5% within 10 days and <0.5-1% within 30 days) and Plaquemines Parish (1% within 10 days and 2% within 30 days) in Louisiana have >0.5 percent probability of a spill occurring as a result of a proposed action and contacting the shoreline. Alabama and Mississippi would also experience some environmental and socioeconomic impacts (mentioned above), although not as much as Louisiana, because each State has only one projected service base within its boundaries. The majority of impacts to Texas are expected to be economic (employment) in nature. This is due to the fact that most of the OCS-related decisionmaking for a proposed lease sale would take place from the offshore oil and gas industry's corporate headquarters, which are located in Houston, Texas. Texas would experience some minimal environmental impacts. The majority of nonhazardous oil-field waste from a proposed lease sale is projected to be disposed of in Texas. This would add to channel traffic and its related impacts. Florida is expected to experience very little to no economic stimulus and minimal environmental impacts.

Considering all of these impacts, a proposed action is not expected to have a disproportionate adverse environmental or health effect on minority or low-income people due to the population distribution along the Gulf of Mexico.

Impacts on Coastal Environments

Emissions of pollutants into the atmosphere from the activities associated with a proposed action are not projected to have significant impacts on onshore air quality. Emissions from Outer Continental Shelf activity are not expected to have concentrations that would change onshore air-quality classifications. Increases in onshore annual average concentrations of nitrogen dioxide, sulphur dioxide, and particulate matter smaller than 10 microns are estimated to be less than the maximum increases allowed under the Prevention of Significant Deterioration Class I and II programs.

Impacts to coastal water quality from a proposed action are expected to be minimal. The primary impacting sources to water quality in coastal waters are point-source and nonpoint-source discharges from Outer Continental Shelf support facilities and support-vessel discharges.

No significant impacts to the physical shape and structure of barrier beaches and associated dunes are expected to occur as a result of a proposed action. Should an oil spill from a proposed action occur and contact a barrier beach, sand removal during cleanup activities is expected to be minimized.

Adverse initial impacts and, more importantly, secondary impacts of maintenance, continued existence, and the failure of mitigation structures for pipeline and navigation canals are considered the most significant Outer Continental Shelf-related and proposed-action-related impacts to wetlands. Although initial impacts are considered locally significant and are largely limited to where Outer Continental Shelf-related canals and channels pass through wetlands, secondary impacts may have

substantial, progressive, and cumulative adverse impacts to the hydrologic basin or subbasin in which they are found. Offshore oil spills resulting from a proposed action are not expected to significantly damage inland wetlands. The greatest threat to wetland habitat is from an inland spill from a vessel accident or pipeline rupture. While a resulting slick may cause minor impacts to wetland habitat, equipment and personnel used to clean up a slick over the impacted area may generate the greatest direct impacts to the area.

Very little, if any, damage to seagrass communities would occur as a result of channel traffic related to a proposed action. Vessels that vary their inland route from established navigation channels can directly scar beds. Depending upon the submerged plant species involved, narrow scars in dense portions of the beds would take 1-7 years to recover. Scars through sparser areas would take 10 years or more to recover. The broader the scar, the longer the recovery period. Extensive damage to a broad area may never be corrected. Because much of the dredged material resulting from maintenance dredging would be placed on existing dredged-material disposal sites or used for other mitigative projects, no significant adverse impacts are expected to occur to seagrass communities from maintenance dredging related to a proposed action. Inshore spills from vessel collisions or pipeline ruptures pose the greatest potential threat to seagrass communities.

No significant impacts to listed beach mice or the Salt Marsh Vole are expected to occur as a result of a proposed action. Adverse impacts to Alabama, Choctawhatchee, St. Andrew, and Perdido Key beach mice, and the Salt Marsh Vole are unlikely. Impacts may result from consumption of beach trash and debris. No direct impacts from an oil spill are expected. Protective measures required under the Endangered Species Act should prevent any oil-spill response and cleanup activities from having a significant impact to the beach mice and their habitat.

Adverse impacts on endangered/threatened and nonendangered/nonthreatened coastal birds are expected to be sublethal. These effects include behavior changes, eating Outer Continental Shelf-related contaminants or discarded debris, and displacement of localized groups from optimal habitats. Chronic sublethal stress, however, is often undetectable in birds. As a result of stress, individuals may weaken and be prone to infection or disease, have reduced reproductive success, or have disturbed migration patterns. Oil spills pose the greatest potential direct and indirect impacts to coastal birds. If physical oiling of individuals or local groups of birds occurs, some degree of both acute and chronic physiological stress associated with direct and secondary uptake of oil would be expected. Low levels of oil could stress birds by interfering with food detection, feeding impulses, predator avoidance, territory definition, homing of migratory species, susceptibility to physiological disorders, disease resistance, growth rates, reproduction, and respiration. The toxins in oil can affect reproductive success. Indirect effects occur by fouling of nesting habitat, and displacement of individuals, breeding pairs, or populations to less favorable habitats. Dispersants used in spill cleanup activity can have toxic effects similar to oil on the reproductive success of coastal birds. The air, vehicle, and foot traffic that takes place during shoreline cleanup activity can disturb nesting populations and degrade or destroy habitat.

Routine activities resulting from a proposed action are expected to have little impact on Gulf sturgeon. Impacts may occur from resuspended sediments and Outer Continental Shelf-related discharges. Contact with spilled oil could cause irritation of gill epithelium and disturbance of liver function in Gulf sturgeon.

Potential impacts to smalltooth sawfish may occur from jetsam and flotsam, suspended sediments, Outer Continental Shelf-related discharges, and nonpoint runoff from estuarine, Outer Continental Shelf-related facilities. Contact with or ingestion/absorption of spilled oil by smalltooth sawfish could result in mortality or nonfatal physiological impact, especially irritation of gill epithelium and disturbance of liver function. However, because the current population of smalltooth sawfish is primarily found in southern Florida in the Everglades and Florida Keys, impacts to these rare animals from routine activities associated with a proposed action are expected to be miniscule.

A less than 1-percent decrease in fish resources and/or standing stocks or in essential fish habitat would be expected as a result of a proposed action. Coastal environmental degradation resulting from a proposed action is expected to have little effect on fish resources or essential fish habitat. Recovery of fish resources and essential fish habitat can occur from more than 99 percent, but not all, of the expected coastal and marine environmental degradation. Fish populations, if left undisturbed, would regenerate in one generation, but any loss of wetlands as essential fish habitat would be permanent. Oil spills estimated to result for a proposed action would cause less than a 1-percent decrease in standing stocks of any

population. The resultant impact on fish populations within the lease sale areas would be negligible and indistinguishable from variations due to natural causes.

The impact from a proposed action on Gulf Coast recreational beaches is expected to be minimal. A proposed action may result in an incremental increase in noise from helicopter and vessel traffic, nearshore operations that may adversely affect the enjoyment of some Gulf Coast beach uses, and some increases in beached debris. These impacts are expected to have little effect on the number of beach users. Impacts from oil spills are expected to be short-term and localized; a large volume of oil contacting a recreational beach could close the area to recreational use for up to 30 days.

Routine activities associated with a proposed action are not expected to impact coastal historic archaeological resources. It is very unlikely that an oil spill associated with a proposed action would occur and contact coastal historic archaeological sites. The major effect of an oil-spill would be visual contamination of a historic coastal site, such as a historic fort or lighthouse. As historic archaeological sites are protected under law, it is expected that any spill cleanup operations would be conducted in such a way as to cause little or no impacts to historic archaeological resources. These impacts would be temporary and reversible.

A proposed action is not expected to impact coastal prehistoric archaeological sites. Should such an impact occur, though, unique or significant archaeological information could be lost. It is unlikely that an oil spill associated with a proposed action would occur and contact coastal, barrier island prehistoric sites. Should such an event occur, unique or significant archaeological information could be irreversibly damaged or lost. Damage might include the loss of radiocarbon-dating potential, direct impact from oil-spill cleanup equipment, and/or looting. Previously unrecorded sites could be impacted by oil-spill cleanup operations on beaches.

Activities resulting from a proposed action are expected to minimally affect the analysis area's land use, infrastructure, or demographic characteristics. A proposed action is expected to generate less than a 1-percent increase in employment in the Texas, Louisiana, Mississippi, and Alabama subareas. Impacts would not be significant because demand would be met primarily with the existing population and available labor force. Accidental events such as oil or chemical spills, blowouts, and vessel collisions would have no effects on land use or demographics. Coastal or nearshore spills could have short-term adverse effects on coastal infrastructure requiring cleanup of any oil or chemicals spilled. The opportunity costs associated with oil-spill cleanup activities are expected to be temporary and of short duration.

A proposed action is not expected to have a disproportionate effect on low-income or minority populations. Impacts related to a proposed action are expected to be economic and have a limited but positive effect on these populations. Accidental spill events associated with a proposed action are not expected to have disproportionate adverse environmental or health effects on minority or low-income people.

Impacts on Offshore Environments

Emissions of pollutants into the atmosphere from offshore facilities are not expected to significantly impact offshore air quality because of emission heights and rates. Accidents involving high concentrations of hydrogen sulfide could result in deaths as well as environmental damage. Other emissions of pollutants into the atmosphere from accidental events as a result of a proposed action are not projected to have significant impacts.

Impacts to marine water quality occur from discharges of drilling fluids and cuttings during exploration and production. Impacts to marine water quality are expected to be minimal as long as all regulatory requirements are met. Spills less than 1,000 barrels are not expected to significantly impact marine water quality. Larger spills, however, could have an impact. Chemical spills, the accidental release of synthetic-based drilling fluid, and blowouts are expected to have temporary localized impacts on marine water quality.

Adverse impacts to pinnacles from routine activities resulting from a proposed action are not expected because requirements for setbacks from these features are established in the Live Bottom (Pinnacle Trend) Stipulation and Topographic Features Stipulations. Adverse impacts from accidental seafloor oil releases or blowouts are expected to be rare because drilling and pipeline operations are not permitted in the vicinity of pinnacles or topographic features. In addition, both pinnacles and topographic features are small in size and dispersed within the areas that they occur; no community-wide impacts are

expected. If contact were to occur between diluted oil and adult sessile biota, including coral colonies in the case of the Flower Garden Banks, the effects would be primarily sublethal and there would be limited incidents of mortality.

No adverse impacts to the ecological function or biological productivity of the widespread, low-density chemosynthetic communities or to the widespread, typical, deep-sea benthic communities are expected to occur as a result of a routine activities or accidental events resulting from a proposed action. The potential for adverse impacts to the rarer, widely scattered, high-density, Bush Hill-type chemosynthetic communities are expected to be greatly reduced by the requirement for Outer Continental Shelf activities to avoid potential chemosynthetic communities by a minimum of 1,500 feet (Notice to Lessees and Operators 2000-G20). High-density chemosynthetic communities could experience minor impacts from drilling discharges or resuspended sediments located at more than 1,500 feet away.

The routine activities related to a proposed action are not expected to have long-term adverse effects on the size and productivity of any marine mammal species or population stock common to the northern Gulf of Mexico. Routine Outer Continental Shelf activities are expected to have impacts that are sublethal. Small number of marine mammals could be harmed or killed by chance collisions with service vessels or by eating indigestible trash and plastic debris from proposed-action-related activities. Populations of marine mammals in the northern Gulf are expected to be exposed to residuals of oils spilled as a result of a proposed action during their lifetimes. Chronic or acute exposure may result in the harassment, harm, or mortality to marine mammals occurring in the northern Gulf. In most foreseeable cases, exposure to hydrocarbons persisting in the sea following the dispersal of an oil slick would result in sublethal impacts to marine mammals.

The routine activities resulting from a proposed action are unlikely to have significant adverse effects on the size and recovery of any sea turtle species or population in the Gulf of Mexico. Routine activities are expected to have sublethal impacts. Adverse impacts are localized degradation of water quality from operational discharges near platforms; noise from helicopters, service vessels platform and drillship operations; and disorientation caused by brightly-lit platforms. Sea turtles could be harmed or killed from chance collisions with service vessels and from eating floating plastic debris from proposed-action-related activities. Accidental blowouts, oil spills, and spill-response activities resulting from a proposed action have the potential to impact small to large numbers of sea turtles in the Gulf of Mexico. Populations of sea turtles in the northern Gulf would be exposed to residuals of oils spilled as a result of a proposed action during their lifetimes. Chronic or acute exposure may result in the harassment, harm, or mortality to sea turtles occurring in the northern Gulf. In most foreseeable cases, exposure to hydrocarbons persisting in the sea following the dispersal of an oil slick would result in sublethal impacts to sea turtles. Death would likely occur to sea turtle hatchlings exposed to, becoming fouled by, or consuming tarballs.

Adverse impacts on endangered/threatened and nonendangered/nonthreatened marine birds are expected to be sublethal. These effects include behavior changes, eating Outer Continental Shelf-related contaminants or discarded debris, and displacement of localized groups from optimal habitats. Chronic sublethal stress, however, is often undetectable in birds. As a result of stress, individuals may weaken and be prone to infection or disease, have reduced reproductive success, or have disturbed migration patterns. Oil spills pose the greatest potential direct and indirect impacts to marine birds. If physical oiling of individuals or local groups of birds occurs, some degree of both acute and chronic physiological stress associated with direct and secondary uptake of oil would be expected. Low levels of oil could stress birds by interfering with food detection, feeding impulses, predator avoidance, territory definition, homing of migratory species, susceptibility to physiological disorders, disease resistance, growth rates, reproduction, and respiration. The toxins in oil can affect reproductive success. Indirect effects occur by fouling of nesting habitat, and displacement of individuals, breeding pairs, or populations to less favorable habitats. Dispersants used in spill cleanup activity can have toxic effects similar to oil on the reproductive success of marine birds.

A less than 1-percent decrease in fish resources and/or standing stocks or in essential fish habitat would be expected as a result of a proposed action. Marine environmental degradation resulting from a proposed action is expected to have little effect on fish resources or essential fish habitat. Recovery of fish resources and essential fish habitat can occur from more than 99 percent, but not all, of the expected coastal and marine environmental degradation. Fish populations, if left undisturbed, would regenerate in one generation. Impacts are expected to result in less than a 1-percent change in commercial fishing "pounds landed" or in the value of landings. Oil spills estimated to result for a proposed action would

cause less than a 1-percent decrease in standing stocks of any population, commercial fishing efforts, landings, or value of those landings. The resultant impact on fish populations and commercial fishing activities within the lease sale areas would be negligible and indistinguishable from variations due to natural causes. Any affected commercial fishing activity would recover within 6 months.

Petroleum structures installed in the proposed lease sale area could attract limited additional recreational fishing activity. The 100-mile travel distance from shore would be substantial, but not insurmountable. Each structure would function as a de facto artificial reef, attract sport fish, and improve fishing prospects in the immediate vicinity of platforms. This impact would last for the life of the structure, until the structure is removed from the location and the marine environment. The estimated number and size of potential oil spills associated with a proposed action are unlikely to decrease recreational fishing activity but may divert the location or timing of a few planned fishing trips.

Routine activities associated with a proposed action are not expected to impact offshore historic or prehistoric archaeological resources. The greatest potential impact to an offshore historic archaeological resource would result from direct contact between an offshore activity and a historic shipwreck. The archaeological survey and archaeological clearance required prior oil and gas activities on a lease are expected to be highly effective at identifying and protecting archaeological resources. Offshore oil and gas activities resulting from a proposed action could contact a shipwreck because of incomplete knowledge on the location of shipwrecks in the Gulf of Mexico. Although this occurrence is not probable, such an event could result in the disturbance or destruction of important historic archaeological information. Should an offshore prehistoric archaeological site be contacted by proposed-action-related activities, unique or significant archaeological information could be lost.

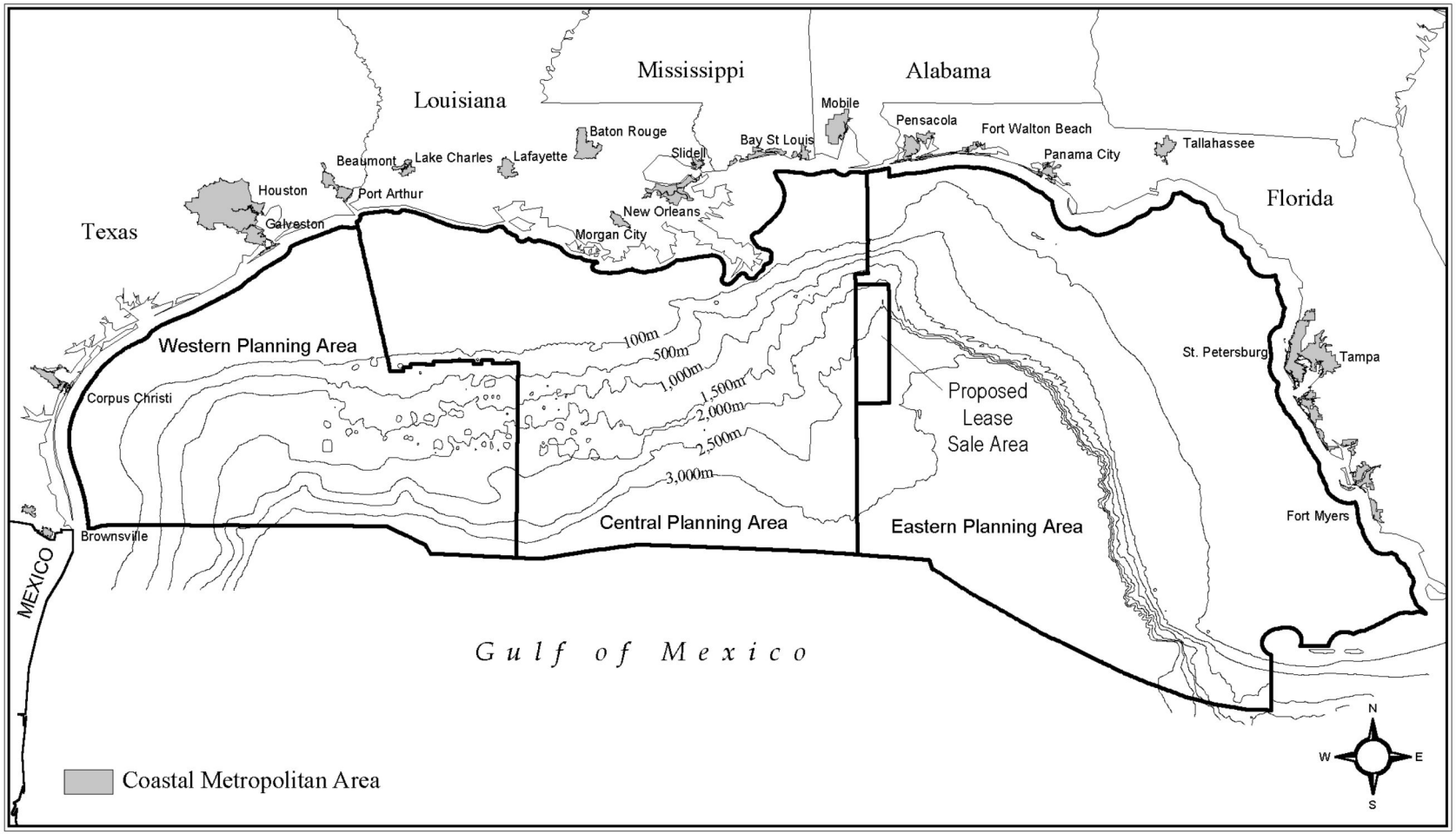

Figure 1. Gulf of Mexico Outer Continental Shelf Planning Areas and Locations of Major Cities.

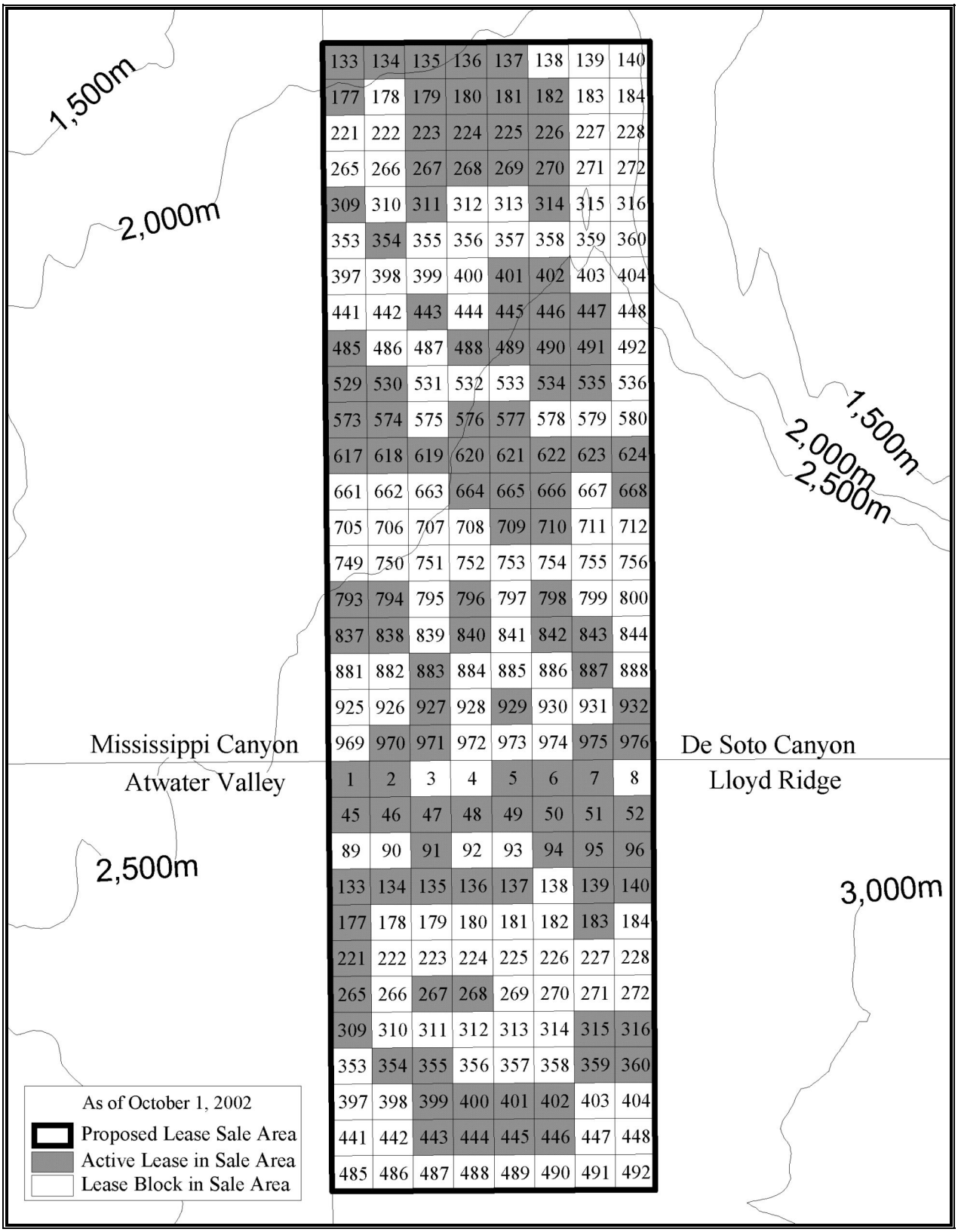

Figure 2. Approved and Pending Plans Submitted in the Proposed Lease Sale Area.

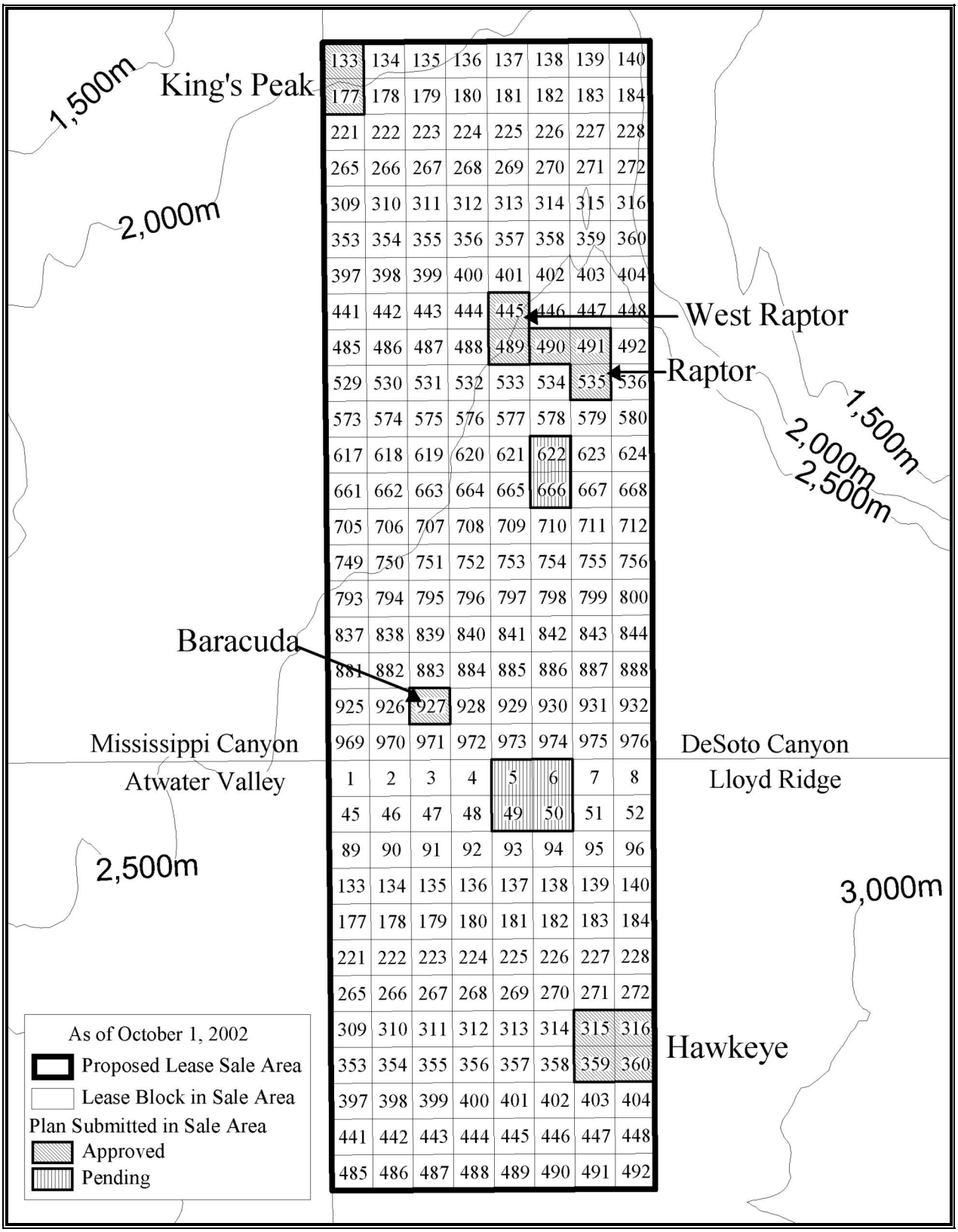

Figure 3. Approved and Pending Plans Submitted in the Proposed Lease Sale Area.

Table 1

Offshore Scenario Information Related to a Proposed Action in the Eastern Planning Area

	Offshore Subareas		Total EPA*
	E1600-2400	E>2400	
Wells Drilled			
Exploration and Delineation Wells	4 - 5	7 - 8	11 - 13
Development Wells	7 - 10	12 - 17	19 - 27
Oil Wells	5 - 6	9 - 12	14 - 18
Gas Wells	2 - 4	3 - 5	5 - 9
Workovers and Other Well Activities	29 - 42	50 - 71	80 - 111
Production Structures			
Installed	1	1	2
Removed Using Explosives	0	0	0
Total Removed	1	1	2
Method of Oil Transportation			
Percent Piped	100%	100%	100%
Percent Barged	0%	0%	0%
Percent Tankered	0%	0%	0%
Length of Installed Pipelines (km)	NA	NA	50 - 800
Blowouts	0 - 1	0 - 1	0 - 1
Service-Vessel Trips (1,000 trips)	4 - 4	4 - 5	8 - 9
Helicopter Trips (1,000 trips)	4 - 4	4 - 5	7 - 9

*Subarea totals may not add up to the planning area total because of rounding.
NA means that information is not available.

TABLES OF CONTENTS

Volume I

Page

REGIONAL DIRECTOR'S NOTE iii

COVER SHEET v

EXECUTIVE SUMMARY vii

ABBREVIATIONS, ACRONYMS, AND SYMBOLS xxix

CONVERSION CHART xxxiii

LIST OF FIGURES IN VOLUME II xxxv

LIST OF TABLES IN VOLUME II xxxix

1. THE PROPOSED ACTIONS 1-3

1.1. Description of the Proposed Actions 1-3
1.2. Purpose of and Need for the Proposed Actions 1-3
1.3. Regulatory Framework 1-4
1.4. Prelease Process 1-18
1.5. Postlease Activities 1-19
1.6. Other OCS-Related Activities 1-34

2. ALTERNATIVES INCLUDING A PROPOSED ACTION 2-3

2.1. Multisale NEPA Analysis 2-3
2.2. Alternatives, Mitigating Measures, and Issues 2-3
2.2.1. Alternatives 2-3
2.2.2. Mitigating Measures 2-4
2.2.2.1. Proposed Mitigating Measures Analyzed 2-4
2.2.2.2. Mitigating Measures Considered But Not Analyzed in Detail 2-4
2.2.2.3. Existing Mitigating Measures 2-5
2.2.3. Issues 2-5
2.2.3.1. Issues to be Analyzed 2-5
2.2.3.2. Issues Considered but Not Analyzed 2-7
2.3. Proposed Lease Sales 189 and 197 2-8
2.3.1. Alternative A (Preferred Alternative) — A Proposed Action 2-8
2.3.1.1. Description 2-8
2.3.1.2. Summary of Impacts 2-8
2.3.1.3. Mitigating Measures 2-19
2.3.1.3.1. Military Warning Areas Stipulation — Hold and Save Harmless, Electromagnetic Emissions, and Operational Restrictions ("standard" Eastern GOM military stipulation) 2-19
2.3.1.3.2. Evacuation Stipulation for the Eglin Water Test Areas 2-20
2.3.1.3.3. Coordination and Consultation Stipulation for Exploration Activities in the Eglin Water Test Areas 2-21

2.3.2. Alternative B — No Action 2-22
2.3.2.1. Description 2-22
2.3.2.2. Summary of Impacts 2-22

3. DESCRIPTION OF THE AFFECTED ENVIRONMENT 3-3

3.1. Physical Environment 3-3
3.1.1. Air Quality 3-3
3.1.2. Water Quality 3-4
3.1.2.1. Coastal Waters 3-5
3.1.2.2. Marine Waters 3-5
3.2. Biological Resources 3-7
3.2.1. Sensitive Coastal Environments 3-7
3.2.1.1. Coastal Barrier Beaches and Associated Dunes 3-7
3.2.1.2. Wetlands 3-11
3.2.1.3. Seagrass Communities 3-16
3.2.2. Sensitive Offshore Benthic Resources 3-17
3.2.2.1. Continental Shelf Resources 3-17
3.2.2.1.1. Live-Bottom (Pinnacle Trend) 3-17
3.2.2.2. Continental Slope and Deepwater Resources 3-21
3.2.2.2.1. Chemosynthetic Communities 3-23
3.2.2.2.2. Nonchemosynthetic Benthic Communities 3-27
3.2.3. Marine Mammals 3-29
3.2.3.1. Nonendangered and Nonthreatened Species 3-29
3.2.3.2. Endangered and Threatened Species 3-35
3.2.4. Sea Turtles 3-40
3.2.5. Alabama, Choctawhatchee, St. Andrew, and Perdido Key Beach Mice, and Florida Salt Marsh Vole 3-47
3.2.6. Coastal and Marine Birds 3-51
3.2.6.1. Nonendangered and Nonthreatened Species 3-51
3.2.6.2. Endangered and Threatened Species 3-52
3.2.7. Endangered and Threatened Fish (listed and proposed for listing) 3-53
3.2.7.1. Gulf Sturgeon 3-53
3.2.7.2. Smalltooth Sawfish 3-54
3.2.8. Fisheries 3-56
3.2.8.1. Fish Resources 3-56
3.2.8.2. Essential Fish Habitat 3-64
3.3. Socioeconomic Activities 3-69
3.3.1. Commercial Fishing 3-69
3.3.2. Recreational Fishing 3-74
3.3.3. Recreational Resources 3-75
3.3.4. Archaeological Resources 3-76
3.3.4.1. Historic 3-76
3.3.4.2. Prehistoric 3-77
3.3.5. Human Resources and Land Use 3-78
3.3.5.1. Socioeconomic Analysis Area 3-78
3.3.5.1.1. Description of the Analysis Area 3-78
3.3.5.1.2. Land Use 3-78
3.3.5.2. How OCS Development Has Affected the Analysis Area 3-80
3.3.5.3. Current Economic Baseline Data 3-84

3.3.5.4. Demographics 3-85
3.3.5.4.1. Population 3-85
3.3.5.4.2. Age 3-85
3.3.5.4.3. Race and Ethnic Composition 3-86
3.3.5.4.4. Education....3-86
3.3.5.5. Economic Factors 3-86
3.3.5.5.1. Employment 3-87
3.3.5.5.2. Income and Wealth 3-87
3.3.5.5.3. Business Patterns by Industrial Sector 3-88
3.3.5.6. Non-OCS-Related Marine Transport....3-88
3.3.5.7. OCS-Related Offshore Infrastructure 3-89
3.3.5.7.1. Exploration and Production Structures 3-89
3.3.5.7.2. Offshore Transport....3-89
3.3.5.8. OCS-Related Coastal Infrastructure 3-91
3.3.5.8.1. Service Bases 3-93
3.3.5.8.2. Navigation Channels 3-96
3.3.5.8.3. Helicopter Hubs 3-96
3.3.5.8.4. Construction Facilities 3-97
3.3.5.8.5. Processing Facilities....3-101
3.3.5.8.6. Pipeline Shore Facilities....3-105
3.3.5.8.7. Disposal and Storage Facilities for Offshore Operations....3-105
3.3.5.8.8. Coastal Pipelines 3-109
3.3.5.9. State Oil and Gas Activities....3-109
3.3.5.9.1. Leasing and Production....3-109
3.3.5.9.2. Pipeline Infrastructure for Transporting State-Produced Oil and Gas....3-111
3.3.5.10. Environmental Justice....3-112

4. ENVIRONMENTAL AND SOCIOECONOMIC CONSEQUENCES 4-3

4.1. Impact-Producing Factors and Scenario – Routine Operations 4-3
4.1.1. Offshore Impact-Producing Factors and Scenario....4-3
4.1.1.1. Resource Estimates and Timetables 4-4
4.1.1.1.1. Proposed Action....4-4
4.1.1.1.2. Gulfwide OCS Program 4-5
4.1.1.2. Exploration and Delineation 4-5
4.1.1.2.1. Seismic Surveying Operations 4-6
4.1.1.2.2. Exploration and Delineation Drilling Plans 4-8
4.1.1.2.3. Exploration and Delineation Drilling....4-8
4.1.1.3. Development and Production....4-10
4.1.1.3.1. Development and Production Plans 4-10
4.1.1.3.2. Development and Production Drilling 4-12
4.1.1.3.3. Production Structures 4-12
4.1.1.3.3.1. Types of Production Structures....4-13
4.1.1.3.3.2. Bottom Area Disturbance 4-13
4.1.1.3.3.3. Sediment Displacement 4-14
4.1.1.3.4. Infrastructure Presence....4-14
4.1.1.3.4.1. Anchoring 4-14
4.1.1.3.4.2. Space-Use Conflicts....4-15
4.1.1.3.4.3. Aesthetic Interference....4-16
4.1.1.3.4.4. Bottom Debris....4-16
4.1.1.3.5. Workovers and Abandonments 4-16
4.1.1.4. Operational Waste Discharged Offshore 4-17
4.1.1.4.1. Drilling Muds and Cuttings....4-17
4.1.1.4.2. Produced Waters 4-19

4.1.1.4.3. Well Treatment, Workover, and Completion Fluids 4-20
4.1.1.4.4. Production Solids and Equipment 4-20
4.1.1.4.5. Deck Drainage 4-21
4.1.1.4.6. Treated Domestic and Sanitary Wastes 4-21
4.1.1.4.7. Minor Discharges 4-21
4.1.1.4.8. Vessel Operational Wastes 4-21
4.1.1.4.9. Assumptions About Future OCS Operational Wastes 4-22
4.1.1.5. Trash and Debris 4-22
4.1.1.6. Air Emissions 4-22
4.1.1.7. Noise 4-23
4.1.1.8. Offshore Transport 4-25
4.1.1.8.1. Pipelines 4-25
4.1.1.8.2. Service Vessels 4-27
4.1.1.8.3. Helicopters 4-28
4.1.1.8.4. Alternative Transportation Methods of Natural Gas 4-28
4.1.1.9. Hydrogen Sulfide and Sulfurous Petroleum 4-29
4.1.1.9.1. Sour Oil, Sour Gas, and Sulfurous Oil in the Gulf of Mexico 4-29
4.1.1.9.1.1. Occurrence 4-29
4.1.1.9.1.2. Treatment (Sweetening) 4-30
4.1.1.9.1.3. Requirements for Safety Planning and Engineering Standards 4-30
4.1.1.9.2. Environmental Fate of H_2S 4-30
4.1.1.9.2.1. Atmospheric Release 4-30
4.1.1.9.2.2. Aquatic Release 4-31
4.1.1.9.3. H_2S Toxicology 4-31
4.1.1.9.3.1. Humans 4-31
4.1.1.9.3.2. Wildlife 4-31
4.1.1.9.3.3. Fish 4-31
4.1.1.10. New or Unusual Technologies 4-32
4.1.1.11. Decommissioning and Removal Operations 4-33
4.1.2. Coastal Impact-Producing Factors and Scenario 4-35
4.1.2.1. Coastal Infrastructure 4-35
4.1.2.1.1. Service Bases 4-35
4.1.2.1.2. Helicopter Hubs 4-36
4.1.2.1.3. Construction Facilities 4-37
4.1.2.1.3.1. Platform Fabrication Yards 4-37
4.1.2.1.3.2. Shipyards 4-37
4.1.2.1.3.3. Pipecoating Facilities and Yards 4-37
4.1.2.1.4. Processing Facilities 4-38
4.1.2.1.4.1. Refineries 4-38
4.1.2.1.4.2. Gas Processing Plants 4-38
4.1.2.1.5. Terminals 4-39
4.1.2.1.5.1. Pipeline Shore Facilities 4-39
4.1.2.1.6. Disposal and Storage Facilities for Offshore Operational Wastes 4-39
4.1.2.1.6.1. Nonhazardous Oil-field Waste Sites 4-40
4.1.2.1.6.2. Landfills 4-40
4.1.2.1.7. Coastal Pipelines 4-40
4.1.2.1.8. Navigation Channels 4-42
4.1.2.2. Discharges and Wastes 4-42
4.1.2.2.1. Onshore Facility Discharges 4-42
4.1.2.2.2. Coastal Service-Vessel Discharges 4-42
4.1.2.2.3. Offshore Wastes Disposed Onshore 4-42
4.1.2.2.4. Beached Trash and Debris 4-43
4.1.2.3. Noise 4-43

4.1.3. Other Cumulative Activities Scenario 4-44
4.1.3.1. State Oil and Gas Activities 4-44
4.1.3.1.1. Leasing and Production 4-44
4.1.3.1.2. Pipeline Infrastructure for Transporting State-Produced Oil and Gas 4-44
4.1.3.2. Other Major Offshore Activities 4-45
4.1.3.2.1. Dredged Material Disposal 4-45
4.1.3.2.2. Nonenergy Minerals Program in the Gulf of Mexico 4-45
4.1.3.2.3. Marine Transportation 4-47
4.1.3.2.4. Military Activities 4-47
4.1.3.3. Other Major Influencing Factors on Coastal Environments 4-48
4.1.3.3.1. Submergence of Wetlands 4-48
4.1.3.3.2. River Development and Flood Control Projects 4-48
4.1.3.3.3. Dredging 4-48
4.1.3.4. Major Sources of Oil Inputs in the Gulf of Mexico 4-49
4.1.3.4.1. Municipal Wastewater Discharges 4-50
4.1.3.4.2. Natural Seepage 4-50
4.1.3.4.3. Spills 4-50
4.1.3.4.4. Mississippi River Runoff 4-50
4.1.3.4.5. Nonpoint-Source Urban Runoff 4-50
4.1.3.4.6. Industrial Wastewater Discharges 4-51
4.1.3.4.7. Produced Water 4-51
4.1.3.4.8. Other Sources 4-51
4.2. Environmental and Socioeconomic Impacts - Routine Operations 4-51
4.2.1. Alternative A – The Proposed Actions 4-51
4.2.1.1. Impacts on Air Quality 4-52
4.2.1.2. Impacts on Water Quality 4-55
4.2.1.2.1. Coastal Waters 4-55
4.2.1.2.2. Marine Waters 4-56
4.2.1.3. Impacts on Sensitive Coastal Environments 4-58
4.2.1.3.1. Coastal Barrier Beaches and Associated Dunes 4-58
4.2.1.3.2. Wetlands 4-60
4.2.1.3.3. Seagrass Communities 4-64
4.2.1.4. Impacts on Sensitive Offshore Benthic Resources 4-66
4.2.1.4.1. Continental Shelf 4-66
4.2.1.4.1.1. Live-Bottom (Pinnacle Trend) 4-66
4.2.1.4.2. Continental Slope and Deepwater Resources 4-67
4.2.1.4.2.1. Chemosynthetic Communities 4-67
4.2.1.4.2.2. Nonchemosynthetic Communities 4-71
4.2.1.5. Impacts on Marine Mammals 4-73
4.2.1.6. Impacts on Sea Turtles 4-79
4.2.1.7. Impacts on the Alabama, Choctawhatchee, St. Andrew, and Perdido Key Beach Mice, and Florida Salt Marsh Vole 4-83
4.2.1.8. Impacts on Coastal and Marine Birds 4-83
4.2.1.9. Impacts on Endangered and Threatened Fish (listed and proposed for listing) 4-87
4.2.1.9.1. Gulf Sturgeon 4-87
4.2.1.9.2. Smalltooth Sawfish 4-87
4.2.1.10. Impacts on Fish Resources and Essential Fish Habitat 4-88
4.2.1.11. Impacts on Commercial Fishing 4-92
4.2.1.12. Impacts on Recreational Fishing 4-94
4.2.1.13. Impacts on Recreational Resources 4-96
4.2.1.14. Impacts on Archaeological Resources 4-97
4.2.1.14.1. Historic 4-98
4.2.1.14.2. Prehistoric 4-99

4.2.1.15. Impacts on Human Resources and Land Use 4-100
4.2.1.15.1. Land Use and Coastal Infrastructure 4-100
4.2.1.15.2. Demographics 4-100
4.2.1.15.3. Economic Factors 4-101
4.2.1.15.4. Environmental Justice 4-103
4.2.2. Alternative B – No Action 4-105
4.3. Impact-Producing Factors and Scenario – Accidental Events 4-107
4.3.1. Oil Spills 4-107
4.3.1.1. Background 4-107
4.3.1.1.1. Past Spill Incidents 4-107
4.3.1.1.1.1. Past Record of OCS Offshore Spills 4-107
4.3.1.1.1.2. Past Record of OCS Coastal Spills 4-108
4.3.1.1.1.3. Past Record of All (OCS and non-OCS) Spills 4-108
4.3.1.1.2. Projections of Spill Incidents 4-110
4.3.1.1.2.1. Projections of Offshore Spills from OCS Program Operations 4-111
4.3.1.1.2.2. Projections of Coastal Spills from OCS Program Operations 4-112
4.3.1.1.2.3. Projections of Offshore Spills from Non-OCS Operations 4-113
4.3.1.1.2.4. Projections of Coastal Spills from Non-OCS Operations 4-114
4.3.1.1.3. Characteristics of OCS Oil 4-114
4.3.1.1.4. Spill Prevention Initiatives 4-115
4.3.1.1.5. Spill-Response Capabilities 4-115
4.3.1.1.5.1. Oil-Spill Response Plans 4-116
4.3.1.1.5.2. Financial Responsibility 4-116
4.3.1.1.5.3. Offshore Response and Cleanup Technology 4-116
4.3.1.1.5.4. Onshore Response and Cleanup Technology 4-118
4.3.1.1.5.5. Shoreline Cleanup Countermeasures 4-119
4.3.1.2. Risk Characterization for Proposed Action Spills 4-120
4.3.1.2.1. Frequency, Magnitude, and Source of Spilled Oil from a Proposed Action 4-120
4.3.1.2.1.1. Mean Estimated Numbers of Offshore Spills from a Proposed Action 4-120
4.3.1.2.1.2. Most Likely Number of Offshore Spill Events for a Proposed Action 4-120
4.3.1.2.1.3. Most Likely Number of Coastal Spill Events for a Proposed Action 4-121
4.3.1.2.1.4. Probability of Spills Occurring as a Result of a Proposed Action 4-121
4.3.1.2.1.5. Most Likely Sizes of Spills from a Proposed Action 4-121
4.3.1.2.1.6. Most Likely Source/Cause of Offshore Spills 4-122
4.3.1.2.1.7. Most Likely Locations of Probable Offshore Spills 4-122
4.3.1.2.1.8. Most Likely Locations of Probable Coastal Spills 4-123
4.3.1.2.1.9. Oil Types 4-123
4.3.1.2.1.10. Estimated Total Volume of Oil from Assumed Spills 4-124
4.3.1.2.2. Fate of Spilled Oil 4-124
4.3.1.2.2.1. Persistence 4-125
4.3.1.2.2.2. Mass Balance of Spilled Oil 4-125

4.3.1.2.2.3. Short-Term Fate Processes 4-126
4.3.1.2.2.4. Longer-Term Weathering Processes.....4-127
4.3.1.2.2.5. Likely Response/CleanUp of Spill.....4-129
4.3.1.2.3. Direct Exposure/Contact with Locations Where Sensitive Resources May Occur 4-129
4.3.1.2.3.1. Transport of Slicks by Winds and Currents.....4-129
4.3.1.2.3.2. Offshore Surface Area Covered by Spilled Oil/Surface Layer Thickness 4-130
4.3.1.2.3.3. Likelihood of an Offshore Spill Occurring and Contacting Modeled Locations of Environmental Resources 4-131
4.3.1.2.3.4. Length of Shoreline That Could be Exposed to Stranded Oil if an Offshore Spill Occurring as a Result of a Proposed Action were to Contact Land 4-131
4.3.2. Blowouts 4-132
4.3.3. Vessel Collisions 4-133
4.3.4. Chemical and Drilling Fluid Spills 4-133
4.4. Environmental and Socioeconomic Impacts – Accidental Events 4-134
4.4.1. Impacts on Air Quality 4-134
4.4.2. Impacts to Water Quality.....4-135
4.4.2.1. Coastal Waters 4-136
4.4.2.2. Marine Waters 4-136
4.4.3. Impacts on Sensitive Coastal Environments.....4-137
4.4.3.1. Coastal Barrier Beaches and Associated Dunes 4-137
4.4.3.2. Wetlands 4-138
4.4.3.3. Seagrass Communities.....4-140
4.4.4. Impacts on Sensitive Offshore Benthic Resources 4-142
4.4.4.1. Continental Shelf Resources.....4-142
4.4.4.1.1. Live Bottom (Pinnacle Trend).....4-142
4.4.4.2. Continental Slope and Deepwater Resources 4-143
4.4.4.2.1. Chemosynthetic Communities 4-143
4.4.4.2.2. Nonchemosynthetic Communities 4-144
4.4.5. Impacts on Marine Mammals 4-145
4.4.6. Impacts on Sea Turtles.....4-150
4.4.7. Impacts on the Alabama, Choctawhatchee, St. Andrews, and Perdido Key Beach Mice, and the Florida Salt Marsh Vole.....4-156
4.4.8. Impacts on Coastal and Marine Birds.....4-156
4.4.9. Impacts on Endangered and Threatened Fish (listed and proposed for listing).....4-159
4.4.9.1. Gulf Sturgeon.....4-159
4.4.9.2. Smalltooth Sawfish.....4-160
4.4.10. Impacts on Fish Resources, Essential Fish Habitat, and Commercial Fishing.....4-160
4.4.11. Impacts on Recreational Fishing.....4-164
4.4.12. Impacts on Recreational Resources 4-164
4.4.13. Impacts on Archaeological Resources.....4-165
4.4.13.1. Historic 4-165
4.4.13.2. Prehistoric 4-166
4.4.14. Impacts on Human Resources and Land Use 4-167
4.4.14.1. Land Use and Coastal Infrastructure 4-167
4.4.14.2. Demographics 4-167
4.4.14.3. Economic Factors 4-167
4.4.14.4. Environmental Justice.....4-169
4.5. Cumulative Environmental and Socioeconomic Impacts.....4-169
4.5.1. Impacts on Air Quality 4-169

4.5.2. Impacts on Water Quality 4-172
4.5.2.1. Coastal Waters 4-172
4.5.2.2. Marine Waters 4-173
4.5.3. Impacts on Sensitive Coastal Environments 4-174
4.5.3.1. Coastal Barrier Beaches and Associated Dunes 4-174
4.5.3.2. Wetlands 4-180
4.5.3.3. Seagrass Communities 4-185
4.5.4. Impacts on Sensitive Offshore Benthic Resources 4-189
4.5.4.1. Continental Shelf Resources 4-189
4.5.4.1.1. Live Bottoms (Pinnacle Trend) 4-189
4.5.4.2. Continental Slope and Deepwater Resources 4-192
4.5.5. Impacts on Marine Mammals 4-195
4.5.6. Impacts on Sea Turtles 4-202
4.5.7. Impacts on the Alabama, Choctawhatchee, St. Andrew, and Perdido Key Beach Mice, and Florida Salt Marsh Vole 4-208
4.5.8. Impacts on Coastal and Marine Birds 4-209
4.5.9. Impacts on Endangered and Threatened Fish (listed and proposed for listing) 4-212
4.5.9.1. Gulf Sturgeon 4-212
4.5.9.2. Smalltooth Sawfish 4-213
4.5.10. Impacts on Fish Resources and Essential Fish Habitat 4-214
4.5.11. Impacts on Commercial Fishing 4-219
4.5.12. Impacts on Recreational Fishing 4-221
4.5.13. Impacts on Recreational Resources 4-222
4.5.14. Impacts on Archaeological Resources 4-224
4.5.14.1. Historic 4-224
4.5.14.2. Prehistoric 4-226
4.5.15. Impacts on Human Resources and Land Use 4-228
4.5.15.1. Land Use and Coastal Infrastructure 4-228
4.5.15.2. Demographics 4-229
4.5.15.3. Economic Factors 4-229
4.5.15.4. Environmental Justice 4-231
4.6. Unavoidable Adverse Impacts of the Proposed Actions 4-233
4.7. Irreversible and Irretrievable Commitment of Resources 4-235
4.8. Relationship Between the Short-term Use of Man's Environment and the Maintenance and Enhancement of Long-term Productivity 4-235

5. CONSULTATION AND COORDINATION 5-3
5.1. Development of the Proposed Actions 5-3
5.2. Call for Information and Notice of Intent to Prepare an EIS 5-3
5.3. Development of the Draft EIS 5-3
5.4. Distribution of the Draft EIS for Review and Comment 5-8
5.5. Public Hearings 5-9

6. REFERENCES 6-3

7. PREPARERS 7-3

8. GLOSSARY 8-3

APPENDIX A. PHYSICAL AND ENVIRONMENTAL SETTINGS A-3
A.1. Geography and Geology A-3
A.2. Physical Oceanography A-6
A.3. Meteorological Conditions A-9
A.4. Existing OCS-Related Infrastructure A-12

APPENDIX B. STATE COASTAL ZONE MANAGEMENT PROGRAMS B-3

APPENDIX C. ESP GOM REGION STUDIES LIST: 1999-2002 ..... C-3

APPENDIX D. BIOLOGICAL OPINIONS AND ESSENTIAL FISH HABITAT CONSULTATION D-3

KEYWORD INDEX 3

Volume II

Page

FIGURES 3

TABLES 51

REFERENCES 149

ABBREVIATIONS, ACRONYMS, AND SYMBOLS

~	approximately
°	degree
$	dollar
>	greater than
≥	greater than or equal to
<	less than
≤	less than or equal to
µg	microgram
′	minute
%	percent
§	section
dB re^{-1}µPa-m	standard unit for source levels of underwater sound
2D	two-dimensional
3D	three-dimensional
4C	multicomponent (data)
4D	four-dimensional
5-Year Program	*Outer Continental Shelf Oil and Gas Leasing Program: 2002-2007*
ac	acre
ACAA	Alabama Coastal Area Act
ACAMP	Alabama Coastal Area Management Program
ACP	Area Contingency Plans
ADCP	Acoustic Doppler Current Profiler
ADCNR	Alabama Department of Conservation and Natural Resources
ADEM	Alabama Department of Environmental Management
AHTS	anchor-handling tug supply vessels
AIRS	Aerometric Information Retrieval System
APD	Application for Permit to Drill
API	American Petroleum Institute
Area ID	Area Identification
ASLM	Assistant Secretary of the Interior for Land and Minerals
atm	atmosphere
AVHRR	Advanced Very High Resolution Radiometer
BAST	best available and safest technology
bbl	barrel
BBO	billion barrels of oil
BOE	barrels of oil equivalent
Bcf	billion cubic feet
BLM	Bureau of Land Management
BO	Biological Opinion
BOD	biochemical oxygen demand
BOP	blowout preventer
B.P.	before present
BRD	Biological Resources Division (USGS)
C	Celsius
CAA	Clean Air Act of 1970
CAAA	Clean Air Act Amendments of 1990
Call	Call for Information and Nominations
CBRA	Coastal Barrier Resources Act
CBRS	Coastal Barrier Resource System
CCA	Coastal Coordination Act (Texas)
CCMP	Comprehensive Conservation and Management Plan
CD	Consistency Determination
CDP	common-depth-point (seismic survey)
CEI	Coastal Environments, Inc.
CEQ	Council on Environmental Quality
CER	categorical exclusion review
CERCLA	Comprehensive Environmental Response, Compensation, and Liability Act of 1980
cf.	compare, see
CFDL	Coastal Facilities Designation Line (Texas)
CFR	Code of Federal Regulations
Chouest	Edison Chouest Offshore (also ECO)
CIAP	Coastal Impact Assistance Program
CIS	corrosion inhibiting substance
cm	centimeter
CNG	compressed natural gas
CNRA	Coastal Natural Resources Area
CO	carbon monoxide
COE	Corps of Engineers (U.S. Army) (also USCOE)
COF	covered offshore facility
CPA	Central Planning Area
CSA	Continental Shelf Associates
CWA	Clean Water Act
CWPPRA	Coastal Wetlands Protection, Planning & Restoration Act
CZARA	Coastal Zone Act Reauthorization Amendments of 1990
CZM	Coastal Zone Management
CZMA	Coastal Zone Management Act
CZPA	Coastal Zone Protection Act of 1996
DEP	Department of Environmental Protection (State of Florida)
DOC	Department of Commerce (U.S.) (also USDOC)

DOCD	Development Operations Coordination Document
DOD	Department of Defense (U.S.) (also USDOD)
DOI	Department of the Interior (U.S.) (also USDOI)
DOT	Department of Transportation (U.S.) (also USDOT)
DOTD	Department of Transportation and Development (Louisiana)
DP	dynamically positioned
DPV	dynamically positioned vessel
DWOP	Deepwater Operations Plan
dwt	dead weight tonnage
E&D	exploration and development
E&P	exploration and production
EA	environmental assessment
ECO	Edison Chouest Offshore (also Chouest)
EEZ	Exclusive Economic Zone
EFH	Essential Fish Habitat
e.g.	for example
Eh	oxidation reduction potential
EIA	Energy Information Administration (USDOE)
EIS	environmental impact statement
EMAP-E	Environmental Monitoring and Assessment Program for Estuaries (USEPA)
EP	Exploration Plan
EPA	Eastern Planning Area
Era	Era Aviation
ESA	Endangered Species Act of 1973
ESI	Environmental Sensitivity Indices
ESP	Environmental Studies Program
ESPIS	Environmental Studies Program Information System
et al.	and others
et seq.	and the following
EWTA	Eglin Water Test Area
FAA	Federal Aviation Administration
FAD	fish attracting devices
FCF	Fishermen's Contingency Fund
FCMP	Florida Coastal Management Program
FDEP	Florida Department of Environmental Protection
FDR	floating drilling rig
FERC	Federal Energy Regulatory Commission
FGBNMS	Flower Garden Banks National Marine Sanctuary
FMC	Fishery Management Council
FMG	Florida Middle Ground
FMP	Fishery Management Plan
FONNSI	finding of no new significant impact
FPS	floating production system
FPSO	floating production, storage, and offloading system
FR	*Federal Register*
ft	foot
FWS	Fish and Wildlife Service (U.S.)
G&G	geological and geophysical
gal	gallon
GEMS	Gulf Ecological Management Site
GERG	Geochemical and Environmental Research Group
GINS	Gulf Islands National Seashore
GIS	geographical information system
GIWW	Gulf Intracoastal Waterway
GLPC	Greater Lafourche Port Commission
GMAQS	Gulf of Mexico Air Quality Study
GMFMC	Gulf of Mexico Fishery Management Council
GMP	Gulf of Mexico Program
GOM	Gulf of Mexico
GPS	global positioning system
GS	Geological Survey (also USGS)
GSA	Geological Survey of Alabama
GTFP	green turtle fibropapillomatosis
GulfCet	Gulf Cetaceans
H_2S	hydrogen sulfide
ha	hectare
HAPC	Habitat Areas of Particular Concern
HCl	hydrochloric acid
HLV	heavy lifting vessel
HMS	highly migratory species
hr	hour
Hz	hertz
IADC	International Association of Drilling Contractors
i.e.	that is
INTERMAR	International Activities and Marine Minerals Division (MMS)
IPF	impact-producing factors
IT	incidental take
ITM	Information Transfer Meetings
kJ	kilojoule
kg	kilogram
km	kilometer
kn	knots
l	liter
LA	Louisiana
LADNR	Louisiana Department of Natural Resources (also LDNR)

LA Hwy 1	Louisiana Highway 1
LATEX	Texas-Louisiana Shelf Circulation and Transport Process Program (MMS-funded study)
LC_{50}	
LCE	Loop Current Eddy
LCRP	Louisiana Coastal Resources Program
LDNR	Louisiana Department of Natural Resources (also LADNR)
LNG	liquefied natural gas
LOOP	Louisiana Offshore Oil Port
LPG	liquefied petroleum gas
LSU	Louisiana State University
m	meter
MA	Mississippi Alabama
MAFLA	Mississippi, Alabama, and Florida
MARPOL	International Convention for the Prevention of Pollution from Ships
Mcf	thousand cubic feet
MCP	Mississippi Coastal Program
MFCMA	Magnuson Fishery Conservation and Management Act of 1976
mg	milligrams
mi	statute mile
MRGO	Mississippi River Gulf Outlet
Mbbl	thousand barrels
mm	millimeter
MMbbl	million barrels
MMC	Marine Mammal Commission
MMcf	million cubic feet
MMPA	Marine Mammal Protection Act of 1972
MMS	Minerals Management Service
MPA	Marine Protected Area
mph	miles per hour
MSA	Metropolitan Statistical Area
MSD	marine sanitation device
MSRC	Marine Spill Response Corporation
MSL	mean sea level
MSW	municipal solid waste
Mta	million metric tons annually
MODU	mobile offshore drilling unit
MOU	Memorandum of Understanding
MPPRCA	Marine Plastic Pollution Research and Control Act of 1987
MPRS	Marine Protection, Research, and Sanctuaries Act of 1972
MTBE	methyl tertiary butyl ether
Mya	Million years ago
N.	North
NAAQS	National Ambient Air Quality Standards
NACE	National Association of Corrosion Engineers
NEP	National Estuary Program
NEPA	National Environmental Policy Act
NFEA	National Fishing Enhancement Act
NGL	natural-gas liquids
NGVD	National Geodetic Vertical Depth
NHPA	National Historic Preservation Act
NHS	National Highway System
NMFS	National Marine Fisheries Service (also known as NOAA Fisheries)
nmi	nautical mile
No.	number
NO_2	nitrogen dioxide
NO_x	nitrogen oxide
NOA	Notice of Availability
NOAA	National Oceanic and Atmospheric Administration
NOAA Fisheries	the DOC agency also known as NMFS
NOI	Notice of Intent to Prepare an EIS
NORM	naturally occurring radioactive material
NOS	National Ocean Service
NOSAC	National Offshore Safety Advisory Committee
NOW	nonhazardous oil-field waste
NPDES	National Pollution and Discharge Elimination System
NPFC	National Pollution Funds Center
NPS	National Park Service
NRC	National Research Council
NRDA	Natural Resource Damage Assessment
n.sp.	new specie
NTL	Notice to Lessees and Operators
NUT	new or unusual technology
NWR	National Wildlife Refuge
NWRC	National Wetlands Research Center
O_2	oxygen
O_3	ozone
OBC	ocean bottom cables
OBF	oil-based drilling fluids
OCD	Offshore and Coastal Dispersion
OCRM	Office of Ocean and Coastal Resource Management
OCS	Outer Continental Shelf
OCSLA	Outer Continental Shelf Lands Act
ODD	Ocean Disposal Database
OPA	Oil Pollution Act of 1990
OPA 90	Oil Pollution Act of 1990
OPEC	Organization for Petroleum Exporting Countries

OPEIU	Office of Professional Employees International Union
OSCP	Oil Spill Contingency Plan
OSFR	oil-spill financial responsibility
OSLTF	Oil Spill Liability Trust Fund
OSM	Office of Safety Management
OSRA	Oil Spill Risk Analysis
OSRO	Oil Spill Removal Organization
OSRP	oil-spill response plan
OSV	offshore supply vessels
P	compressional (wave)
P.L.	Public Law
PAH	polynuclear aromatic hydrocarbon
PCB	polychlorinated biphenyl
pCi	picocuries
PEMEX	Petroleos Mexicanos
pH	potential of hydrogen
PHI	Petroleum Helicopters, Inc.
PINC	Potential Incident of Noncompliance
PM_{10}	particulate matter smaller than 10 microns
POE	Plan of Exploration
ppb	parts per billion
ppm	parts per million
PSD	Prevention of Significant Deterioration
psi	pounds per square inch
PSV	platform supply vessel
R&D	research and development
RCRA	Resource Conservation and Recovery Act
RD	Regional Director
RFG	reformulated motor gasoline
ROTAC	Regional Operations Technology Assessment Committee
ROV	remotely operated vehicle
RP	Recommended Practice
RS-FO	Regional Supervisor for Field Operations
S.	South
SAFMC	South Atlantic Fishery Management Councils
SARA	Superfund Amendments and Reauthorization Act
SBF	synthetic-based drilling fluid
SEAMAP	Southeastern Area Monitoring and Assessment Program
sec	second
Secretary	Secretary of the Interior
SEIS	supplemental environmental impact statement
semi	semisubmersible
SIC	Standard Industrial Classification
SIP	State implementation program
SO_2	sulphur dioxide
SO_x	sulphur oxide
SOLAS	Safety of Life at Sea
sp.	species
spp.	multiple species
Stat.	Statute
TA&R	Technical Assessment & Research Program (MMS)
TAMU	Texas A&M University
Tcf	trillion cubic feet
TCMP	Texas Coastal Management Plan
TED	turtle excluder device
TIMS	Technical Information Management System (MMS)
TLP	tension leg platform
TRW	topographic Rossby wave
TSS	traffic separation scheme
TWC	treatment, workover, and completion
TX	Texas
U.S.	United States
U.S.C.	United States Code
USCG	U.S. Coast Guard
USCOE	U.S. Army Corps of Engineers (also COE)
USDOC	U.S. Department of Commerce (also DOC)
USDOD	U.S. Department of Defense (also DOD)
USDOI	U.S. Department of the Interior (also DOI)
USDOT	U.S. Department of Transportation (also DOT)
USEPA	U.S. Environmental Protection Agency
USGS	United States Geological Survey (also GS)
VK	Viosca Knoll
VOC	volatile organic compounds
vs.	versus
W.	West
WBF	water-based drilling fluids
WPA	Western Planning Area
yr	year

CONVERSION CHART

Measurements in this EIS are given in SI metric units (International System of Units) except where U.S. units are the accepted standard (for example, altitudes for aircraft). For the reader's convenience, both SI metric and U.S. customary units are included in the Summary. Factors for converting SI metric to U.S. customary units are provided in the following table.

To convert from	To	Multiply by
millimeter (mm)	inch (in)	0.03937
centimeter (cm)	inch (in)	0.3937
meter (m)	foot (ft)	3.281
kilometer (km)	mile (mi)	0.6214
meter^2 (m^2)	foot^2 (ft^2)	10.76
	yard^2 (yd^2)	1.196
	acre (ac)	0.0002471
hectare (ha)	acre (ac)	2.47
kilometer^2 (km^2)	mile^2 (mi^2)	0.3861
meter^3 (m^3)	foot^3 (ft^3)	35.31
yard^3 (yd^3)	1.308	
liter (l)	gallons (gal)	0.2642
degree Celsius (°C)	degree Fahrenheit (°F)	°F = (1.8 x °C) + 32

1 barrel (bbl) = 42 gal = 158.9 l = approximately 0.1428 metric tons

1 nautical mile (nmi) = 6,076 ft or 1.15 mi

LIST OF FIGURES

Page

Chapter 1

1-1 Gulf of Mexico Outer Continental Shelf Planning Areas and Locations of Major Cities 3
1-2 Lease Status of the Proposed Lease Sale Area 4
1-3 Approved and Pending Plans Submitted in the Proposed Lease Sale Area 5

Chapter 2

2-1 Military Warning Areas in the Gulf of Mexico 6

Chapter 3

3-1 Status of Ozone Attainment in the Coastal Counties and Parishes of the Central Gulf of Mexico 7
3-2 Breton National Wilderness Area and Other PSD Class I Air Quality Areas in Proximity to the Proposed Lease Sale Area 8
3-3 Estuarine Systems of the Gulf of Mexico. 9
3-4 Multibeam Bathymetric Image of "Double Top" and “Alabama Alps” Pinnacle Features Located along the Mississippi/Alabama Shelf 10
3-5 Biological Sample and Survey Locations in the Proposed Lease Sale Area 11
3-6 Location of Known Chemosynthetic Communities in the Gulf of Mexico 12
3-7 Geographic Locations along the Gulf of Mexico Relevant to Marine Mammals and Sea Turtles 13
3-8 Location of the Only Known Site of the Florida Salt Marsh Vole Habitat 14
3-9 Areas Closed to Longline Fishing in the Gulf of Mexico 15
3-10 Gulf of Mexico Offshore and Coastal Subareas 16
3-11 Interstates, Airports, and Railways in the Coastal Subareas 17
3-12 Major Ports and Domestic Waterways in the Coastal Subareas 17
3-13 OCS-Related Service Bases in the Coastal Subareas..... 18
3-14 Areas with 50 Percent or Greater Minority Populations 19
3-15 Areas with 50 Percent or More Households with Annual Incomes of Less Than $15,000 19

Chapter 4

4-1 Deepwater Exploration and Production Structures 20
4-2 Generic Well Schematic for an Exploration Well in the Proposed Lease Sale Area, Composited from Nearby Industry Developments Projects 21
4-3 Existing and Proposed Pipelines Near the Proposed Lease Sale Area 22
4-4 Location of Identified Sand Resource Sites Offshore Alabama 23
4-5 Study Area for Synthesis of Hard Mineral Resources on the Florida Panhandle Shelf 24
4-6 A Comparison of Spill Frequency and Spill Volume for Past OCS Spills by Size Category (1971-1999) 25
4-7 Probability of a Particular Number of Offshore Spills $\geq$1,000 bbl Occurring as a Result of OCS Program Operations Gulfwide during the Years 2003-2042 26
4-8 Probability of a Particular Number of Offshore Spills $\geq$1,000 bbl Occurring as a Result of OCS Program Operations in the Central Planning Area during the Years 2003-2042 27

4-9 Probability of a Particular Number of Offshore Spills ≥1,000 bbl Occurring as a Result of OCS Program Operations in the Western Planning Area during the Years 2003-2042 28
4-10 Study Area Used to Estimate Spill Risk Associated with a Proposed Action 29
4-11 Mass Balance of a Hypothetical Spill of 4,600 bbl of a Likely Lighter Weight Crude Oil Spilled over 12 Hours from an OCS Pipeline Break at DeSoto Canyon Block 884 during Summer Conditions 30
4-12 Mass Balance of a Hypothetical Spill of 4,600 bbl of a Likely Heavier Weight Crude Oil Spilled over 12 Hours from an OCS Pipeline Break at DeSoto Canyon Block 225 during Winter Conditions 31
4-13 Mass Balance of a Hypothetical Spill of 4,600 bbl of a Likely Lighter Weight Crude Oil Spilled over 12 Hours from an OCS Pipeline Break at Vioska Knoll Block 948 during Winter Conditions 32
4-14 Mass Balance of a Hypothetical Spill of 4,600 bbl of a Likely Heavier Weight Crude Oil Spilled over 12 Hours from an OCS Pipeline Break at Mississippi Canyon Block 952 during Summer Conditions 33
4-15 Typical Slick Shape 34
4-16 Oil Weathering at Sea 35
4-17 Relative Importance of Weathering Processes Over Time 35
4-18 Probabilities of Offshore Spills (≥1,000 bbl) Occurring over the Life of a Proposed Action and Contacting Gulf States' Shorelines (by County and Parish) within 10 or 30 Days as a Result of a Proposed Action 36
4-19 Probabilities of Offshore Spills (≥1,000 bbl) Occurring over the Life of a Proposed Action and Contacting Gulf States' Offshore Waters or Recreational Beach Areas within 10 or 30 Days as a Result of a Proposed Action 37
4-20 Probabilities of Offshore Spills (≥1,000 bbl) Occurring over the Life of a Proposed Action and Contacting the Surface Waters overlying and Surrounding Offshore Environmental Features or Reaching Boundary Targets within 10 or 30 Days as a Result of a Proposed Action 38
4-21 Probabilities of Offshore Spills (≥1,000 bbl) Occurring over the Life of a Proposed Action and Contacting Marine Mammal Habitats within 10 or 30 Days as a Result of a Proposed Action 39
4-22 Probabilities of Offshore Spills (≥1,000 bbl) Occurring over the Life of a Proposed Action and Contacting Manatee Habitats within 10 or 30 Days as a Result of a Proposed Action 40
4-23 Probabilities of Offshore Spills (≥1,000 bbl) Occurring over the Life of a Proposed Action and Contacting Known Locations of Gulf Sturgeon within 10 or 30 Days as a Result of a Proposed Action 40
4-24 Probabilities of Offshore Spills (≥1,000 bbl) Occurring over the Life of a Proposed Action and Contacting Sea Turtle Habitats within 10 or 30 Days as a Result of a Proposed Action 41
4-25 Probabilities of Offshore Spills (≥1,000 bbl) Occurring over the Life of a Proposed Action and Contacting Endangered Beach Mice Habitats within 10 or 30 Days as a Result of a Proposed Action 42
4-26 Probabilities of Offshore Spills (≥1,000 bbl) Occurring over the Life of a Proposed Action and Contacting Snowy Plover Habitat within 10 or 30 Days as a Result of a Proposed Action 43
4-27 Probabilities of Offshore Spills (≥1,000 bbl) Occurring over the Life of a Proposed Action and Contacting Piping Plover Habitat within 10 or 30 Days as a Result of a Proposed Action 43

4-28 Probabilities of Offshore Spills (≥1,000 bbl) Occurring over the Life of a Proposed Action and Contacting Whooping Crane Habitat within 10 or 30 Days as a Result of a Proposed Action 43
4-29 Probabilities of Offshore Spills (≥1,000 bbl) Occurring over the Life of a Proposed Action and Contacting Brown Pelican Habitat within 10 or 30 Days as a Result of a Proposed Action 44
4-30 Probabilities of Offshore Spills (≥1,000 bbl) Occurring over the Life of a Proposed Action and Contacting Bald Eagle Habitat within 10 or 30 Days as a Result of a Proposed Action 44
4-31 Probabilities of Offshore Spills (≥1,000 bbl) Occurring over the Life of a Proposed Action and Contacting Raptor Bird Habitat within 10 or 30 Days as a Result of a Proposed Action 44
4-32 Probabilities of Offshore Spills (≥1,000 bbl) Occurring over the Life of a Proposed Action and Contacting Gull, Terns, and Charadriid Allies Habitats within 10 or 30 Days as a Result of a Proposed Action 45
4-33 Probabilities of Offshore Spills (≥1,000 bbl) Occurring over the Life of a Proposed Action and Contacting Charadriid Shoreline Bird Habitats within 10 or 30 Days as a Result of a Proposed Action 45
4-34 Probabilities of Offshore Spills (≥1,000 bbl) Occurring over the Life of a Proposed Action and Contacting Diving Bird Habitats within 10 or 30 Days as a Result of a Proposed Action 45
4-35 Probabilities of Offshore Spills (≥1,000 bbl) Occurring over the Life of a Proposed Action and Contacting Wading Bird Habitats within 10 or 30 Days as a Result of a Proposed Action 46
4-36 Probabilities of Offshore Spills (≥1,000 bbl) Occurring over the Life of a Proposed Action and Contacting Waterfowl Habitats within 10 or 30 Days as a Result of a Proposed Action 46
A-1 Temperature vs. Salinity Based on Data Collected in the Eastern Gulf of Mexico during the Synoptic Gulfwide R/V Hidalgo Cruise 62-H-3, February-March 1962 47

LIST OF TABLES

Page

Chapter 2

2-1 Military Contacts 51

Chapter 3

3-1 National Ambient Air Quality Standards 52
3-2 Historical and Current Benthic Sampling Stations in the Proposed Lease Sale Area 53
3-3 Known Locations of Significant Chemosynthetic Communities in the Gulf of Mexico 53
3-4 Marine Mammal Taxa of the Northern Gulf of Mexico 54
3-5 Sea Turtle Taxa of the Northern Gulf of Mexico 55
3-6 The 21 Most Abundant Families in Ichthyoplankton Samples from Quadrants of the Gulf of Mexico 56
3-7 Dominant Taxa taken in Collections from the DeSoto Canyon Area during Nine SEAMAP Spring Survey Cruises in April and May 1986-1993 56
3-8 Dominant Taxa taken in Collections from the DeSoto Canyon Area during Ten SEAMAP Fall Survey Cruises in September 1986-1994 57
3-9 Percent Occurrence and Mean Abundance of Tuna Larvae in Collections from the DeSoto Canyon Area and Gulfwide during SEAMAP Spring and Fall Survey Cruises 57
3-10 Percent Occurrence and Mean Abundance of Tuna Larvae in Collections from the DeSoto Canyon Area and Gulfwide during SEAMAP Spring and Fall Survey Cruises 58
3-11 Gulf of Mexico Essential Fish Habitat Assessment (species under Gulf of Mexico Fishery Management Plans in the proposed lease sale area) 59
3-12 Gulf of Mexico Essential Fish Habitat Assessment (highly migratory species managed by NMFS in the proposed lease sale area) 60
3-13 Number of Marine Recreational Fishermen and Fishing Trips 61
3-14 Historic Shipwrecks within the Proposed Lease Sale Area 61
3-15 Shipwrecks in Alabama State Waters 62
3-16 Onshore Expenditure Allocations by Coastal Subarea 63
3-17 Demographic and Employment Baseline Projections for the United States 64
3-18 Demographic and Employment Baseline Projections for Texas 65
3-19 Demographic and Employment Baseline Projections for Coastal Subarea TX-1 66
3-20 Demographic and Employment Baseline Projections for Coastal Subarea TX-2 67
3-21 Demographic and Employment Baseline Projections for Louisiana 68
3-22 Demographic and Employment Baseline Projections for Coastal Subarea LA-1 69
3-23 Demographic and Employment Baseline Projections for Coastal Subarea LA-2 70
3-24 Demographic and Employment Baseline Projections for Coastal Subarea LA-3 71
3-25 Demographic and Employment Baseline Projections for Mississippi 72
3-26 Demographic and Employment Baseline Projections for Alabama 73
3-27 Demographic and Employment Baseline Projections for Coastal Subarea MA-1 74
3-28 Demographic and Employment Baseline Projections for Florida 75
3-29 Demographic and Employment Baseline Projections for Coastal Subarea FL-1 76
3-30 Demographic and Employment Baseline Projections for Coastal Subarea FL-2 77
3-31 Demographic and Employment Baseline Projections for Coastal Subarea FL-3 78
3-32 Demographic and Employment Baseline Projections for Coastal Subarea FL-4 79
3-33 Depth and Number of Trips (1999) for OCS-Related Waterways 80

3-34 Freight Traffic (1999) for OCS-Related Waterways 81
3-35 Typical Gulf of Mexico Vessel Specifications 82
3-36 OCS-Related Service Bases 83
3-37 Existing Coastal Infrastructure Related to OCS Program Activities in the Gulf of Mexico by Coastal Subarea 84

Chapter 4

4-1 Projected Oil and Gas Production in the Gulf of Mexico OCS 85
4-2 Offshore Scenario Information Related to a Proposed Action in the Eastern Planning Area 86
4-3 Offshore Scenario Information Related to OCS Program Activities in the Gulf of Mexico for the Years 2003-2042 87
4-4 Offshore Scenario Information Related to OCS Program Activities in the Eastern Planning Area for the Years 2003-2042 88
4-5 Offshore Scenario Information Related to OCS Program Activities in the Central Planning Area for the Years 2003-2042 89
4-6 Offshore Scenario Information Related to OCS Program Activities in the Western Planning Area for the Years 2003-2042 90
4-7 Coastal Infrastructure Related to OCS Program Activities in the Gulf of Mexico for the Years 2003-2042 by Coastal Subarea 91
4-8 Average Volumes of Fluids (muds) and Cuttings Projected for a Typical Exploration Well or Development Well in the Proposed Lease Sale Area 92
4-9 Annual Volume of Produced Water Discharged Overboard on the OCS from 1996 to 2000 93
4-10 Average Annual Emission Rates from OCS Infrastructures in the Gulf of Mexico 93
4-11 Average Annual Emission Rates from OCS Infrastructures in the Eastern Planning Area 93
4-12 OCS Louisiana Study Area Pipeline Landloss Trend 94
4-13 2000 Cleanup Totals: People, Pounds, and Miles 94
4-14 Annual Inputs of Petroleum Hydrocarbons to Gulf of Mexico Waters from Various Sources 95
4-15 Projected Annual Oil Spill Occurrence within Coastal and Offshore Waters of the Gulf of Mexico 96
4-16 Projected Total OCS Emissions Related to a Proposed Action by Source 97
4-17 Projected Total OCS Emissions Related to a Proposed Action by Offshore Subarea 97
4-18 Projected Peak-Year OCS Emissions Related to a Proposed Action by Source 98
4-19 Projected Peak-Year OCS Emissions Related to a Proposed Action by Offshore Subarea 98
4-20 Results of Concentration Estimates and the Corresponding Maximum Allowable Increases, Class I Areas 99
4-21 Results of Concentration Estimates and the Corresponding Maximum Allowable Increases, Class II Areas 99
4-22 Population Projected for a Proposed Lease Sale 100
4-23 Population Projected for a Proposed Lease Sale as a Percent of Total Population 101
4-24 Employment (Direct, Indirect, and Induced) Projected for a Proposed Lease Sale 102
4-25 Employment (Direct, Indirect, and Induced) Projected for a Proposed Lease Sale as a Percent of Total Employment 103
4-26 Past OCS Oil Spills, 1985-1999 104
4-27 Offshore Spills ≥1,000 bbl, 1964-2000, from Accidents Associated with OCS Facility Operations 105
4-28 Offshore Spills ≥1,000 bbl, 1964-2000, from Accidents Associated with OCS Pipeline Oil Transport 106
4-29 Offshore Spill Rates Used to Estimate the Potential for Future Spills 107

4-30 Probability of One or More Offshore Spills Occurring and the Number of Assumed Offshore Spills Occurring from a Facility, Pipeline, or Tanker Accident as a Result of the OCS Program (2003-2042) 108
4-31 Number of Assumed Offshore Spills Occurring, the Probability of the Number of Offshore Spills Occurring, the Probability of One or More Offshore Spills Occurring, and the Assumed Offshore Spills Size Occurring as a Result of a Proposed Action 109
4-32 Number of Assumed Offshore Spills Occurring in Louisiana Coastal Waters from a Support Operation Accidents as a Result of a Proposed Action 110
4-33 Probability of a Particular Number of Offshore Spills Occurring from OCS Facility Operations and/or OCS Pipelines as a Result of a Proposed Action 111
4-34 Probability of One or More Offshore Spills ≥1,000 bbl Occurring and Contacting Environmental Resource Habitats, Offshore Features, Beach Areas, or Parish Shorelines within 10 or 30 Days as a Result of a Proposed Action 112
4-35 Surface Area Covered and Length of Shoreline Contacted as a Function of Time for a Hypothetical Spill of 4,600 bbl of Neptune Composite Oil Spilled Over 12 Hours from an OCS Pipeline Break in DeSoto Canyon Block 884 during the Summer (represents the minimum volume of oil remaining in a slick as a function of time for EPA conditions) 113
4-36 Surface Area Covered or Length of Shoreline Contacted as a Function of Time for a Hypothetical Spill of 4,600 bbl of Heavy Arabian Crude Spilled Over 12 Hours from an OCS Pipeline Break DeSoto Canyon Block 225 during the Winter (represents the maximum volume of oil remaining in slick as a function of time for EPA conditions) 113
4-37 Surface Area Covered and Length of Shoreline Contacted as a Function of Time for a Hypothetical Spill of 4,600 bbl of Neptune Composite Oil Spilled Over 12 Hours from an OCS Pipeline Break in Vioska Knoll Block 948 during the Winter (represents the minimum volume of oil remaining in slick as a function of time for CPA conditions) 114
4-38 Surface Area Covered or Length of Shoreline Contacted as a Function of Time for a Hypothetical Spill of 4,600 bbl of Heavy Arabian Crude Spilled Over 12 Hours from an OCS Pipeline Break at Mississippi Canyon Block 952 during the Summer (represents the maximum volume of oil remaining in slick as a function of time for CPA conditions) 114
4-39 Employment Associated with the Clean Up and Remediation of a Scenario Spill 115
4-40 Employment Associated with the Clean Up and Remediation of a Small Spill 115
4-41 Projected Total OCS Emissions Related to the OCS Program in the EPA by Source for the Years 2003-2042 116
4-42 Projected Total OCS Emissions Related to the OCS Program in the CPA by Source for the Years 2003-2042 117
4-43 Projected Total Emissions Related to the OCS Program in the EPA by Subarea for the Years 2003-2042 118
4-44 Projected Total Emissions Related to the OCS Program in the CPA by Subarea for the Years 2003-2042 119
4-45 Projected Peak-Year Emissions Related to the OCS Program in the EPA by Source for the Years 2003-2042 120
4-46 Projected Peak-Year Emissions Related to the OCS Program in the CPA by Source for the Years 2003-2042 121
4-47 Projected Peak-Year Emissions Related to OCS Program in the EPA by Subarea for the Years 2003-2042 122

4-48 Projected Peak-Year Emissions Related to OCS Program in the CPA by Subarea for the Years 2003-2042 123
4-49 Class I Air Quality Area Results of Concentration Estimates from OCS Emissions and Corresponding Maximum Allowable Increases for the Years 2003-2042 124
4-50 Class II Air Quality Areas Results of Concentration Estimates for OCS Emissions and Corresponding Maximum Allowable Increases for the Years 2003-2042 124
4-51 Gulf Ecological Management Site (GEMS) Areas 125
4-52 Recommended mitigation techniques used to avoid or reduce adverse impact to wetlands by pipelines, canals, dredging, and dredged material placement 126
4-53 Population Projected for the OCS Program 129
4-54 Population Projected for the OCS Program as a Percent of Total Population 130
4-55 Employment (Direct, Indirect, and Induced) Projected for the OCS Program 131
4-56 Employment (Direct, Indirect, and Induced) Projected for the OCS Program as a Percent of Total Employment 132
A-1 Watermasses in the Eastern Gulf of Mexico 133
A-2 Climatological Data for Selected Gulf Coast Locations 133
A-3 Summary of the Most Damaging Hurricanes in the Gulf of Mexico (1900-1999) 134

CHAPTER 1

THE PROPOSED ACTIONS

1. THE PROPOSED ACTIONS

1.1. DESCRIPTION OF THE PROPOSED ACTIONS

This draft environmental impact statement (EIS) addresses two proposed Federal actions. The proposed actions are two oil and gas lease sales (Lease Sales 189 and 197) in the proposed lease sale area of the Eastern Planning Area (EPA) of the Gulf of Mexico (GOM) Outer Continental Shelf (OCS) (Figure 1-1), as scheduled in the *Outer Continental Shelf Oil and Gas Leasing Program: 2002-2007* (5-Year Program). Under the 5-Year Program, proposed Lease Sale 189 is scheduled for 2003, while proposed Lease Sale 197 is scheduled for 2005. The proposed lease sale area is the same area offered under Lease Sale 181 in 2001. The area is comprised of 256 blocks covering 1.5 million acres (ac) in 1,600 to 3,000 meters (m) of water, making each proposed lease sale relatively small in comparison to a Central or Western GOM lease sale. Geographically, the proposed lease sale area is 70 miles (mi) from Louisiana, 98 mi from Mississippi, 93 mi from Alabama, and 100 mi from Florida (see Appendix A, Physical and Environmental Settings). It is estimated that each proposed lease sale could result in the production of 0.065-0.085 billion barrels of oil (BBO), 0.265-0.340 trillion cubic feet (Tcf) of gas, 11-13 exploration and delineation wells, 19-27 development wells, and 2 production structures. There are currently 118 leased blocks within the proposed lease sale area (Figure 1-2); therefore, 138 blocks would be available for lease. Six exploration plans (EP) covering 18 blocks have been submitted in the proposed lease sale area (Figure 1-3). Four of the six EP's have been approved; the other two are pending. It is not expected that all of the blocks offered would be leased; only some of the leases would actually produce oil and gas.

For analysis purposes (Chapter 4), a proposed action is presented as a set of ranges for resource estimates, projected exploration and development activities, and impact-producing factors. Each of the proposed lease sales is expected to be within the scenario ranges; therefore, a proposed action is representative of either proposed Lease Sale 189 or Lease Sale 197. Each proposed action includes existing regulations (Chapter 1.3) and lease stipulations (Chapter 2.2.2.1).

1.2. PURPOSE OF AND NEED FOR THE PROPOSED ACTIONS

The purpose of the proposed actions (Lease Sales 189 and 197) is to offer for lease all unleased blocks in the proposed lease sale area that may contain economically recoverable oil and natural gas resources (Figure 1-2). The proposed lease sales would provide qualified bidders the opportunity to bid upon and lease acreage on the GOM OCS in order to explore, develop, and produce oil and natural gas. The GOM constitutes one of the world's major oil- and gas-producing areas, and it has proved to be a steady and reliable source of crude oil and natural gas for more than 50 years. Without oil from the GOM, the Nation's need for oil imports would be greater. Natural gas is generally considered an environmentally preferable alternative to oil in terms of both production and consumption. It is estimated that each proposed lease sale could result in the production of 0.065-0.085 BBO and 0.265-0.340 Tcf of gas.

Since proposed Lease Sales 198 and 197 and their projected activities are very similar, this Draft EIS encompasses both proposed leases sales as authorized under 40 Code of Federal Regulations (CFR) 1502.4, which allows related or similar proposals to be analyzed in one EIS. The multisale EIS approach is intended to focus the National Environmental Policy Act (NEPA) EIS process on the differences between the proposed lease sales and new issues and information. This Draft EIS analyzes the potential impacts of the proposed actions on the marine, coastal, and human environments as mandated by the NEPA. Scoping for this Draft EIS was conducted in accordance with the Council on Environmental Quality (CEQ) regulations implementing NEPA. Detailed information on this document's scoping process is presented in Chapter 5.

At the completion of the NEPA process for the Final EIS, a decision will be made only for proposed Lease Sale 189. An additional NEPA review (an environmental assessment (EA)) will be conducted in the year prior to proposed Lease Sale 197 to address any relevant new information. Formal consultation with other Federal agencies, the affected States, and the public will be carried out to assist in the determination of whether or not the information and analyses in the Final EIS are still valid. The EA will tier from the Final EIS and will summarize and incorporate the material by reference. Consideration of the EA and any comments received will result in either a Finding of No New Significant Impact

(FONNSI) or the determination that the preparation of a Supplemental EIS (SEIS) is warranted. The SEIS, if deemed necessary, will also tier from the Final EIS and will summarize and incorporate the material by reference.

The Outer Continental Shelf Lands Act (OCSLA) of 1953 (67 Statute (Stat.) 462), as amended (43 United States Code (U.S.C.) 1331 and the following (*et seq*.) (1988)), established Federal jurisdiction over submerged lands on the OCS seaward of the State boundaries. Under the OCSLA, the United States Department of the Interior (USDOI or DOI) is required to manage the leasing, exploration, development, and production of oil and gas resources on the Federal OCS. The Secretary of the Interior (Secretary) oversees the OCS oil and gas program and is required to balance orderly resource development with protection of the human, marine, and coastal environments while simultaneously ensuring that the public receives an equitable return for these resources and that free-market competition is maintained. The Act empowers the Secretary to grant leases to the highest qualified responsible bidder(s) based on sealed competitive bids and to formulate such regulations as necessary to carry out the provisions of the Act. The Secretary has designated the Minerals Management Service (MMS) as the administrative agency responsible for the mineral leasing of submerged OCS lands and for the supervision of offshore operations after lease issuance.

1.3. REGULATORY FRAMEWORK

Federal laws mandate the OCS leasing program and the environmental review process. Several Federal regulations establish specific consultation and coordination processes with Federal, State, and local agencies. In addition, the OCS leasing process and all activities and operations on the OCS must comply with other Federal, State, and local laws and regulations. The following are summaries of the major, applicable, Federal laws and regulations.

Outer Continental Shelf Lands Act

The OCSLA of 1953 (43 U.S.C. 1331 *et seq*.), as amended, established Federal jurisdiction over submerged lands on the OCS seaward of State boundaries. The Act, as amended, provides guidelines for implementing an OCS oil and gas exploration and development program. The basic goals of the Act include the following:

- to establish policies and procedures for managing the oil and natural gas resources of the OCS that are intended to result in expedited exploration and development of the OCS in order to achieve national economic and energy policy goals, assure national security, reduce dependence on foreign sources, and maintain a favorable balance of payments in world trade;
- to preserve, protect, and develop oil and natural gas resources of the OCS in a manner that is consistent with the need
  - — to make such resources available to meet the Nation's energy needs as rapidly as possible;
  - — to balance orderly resource development with protection of the human, marine, and coastal environments;
  - — to ensure the public a fair and equitable return on the resources of the OCS; and
  - — to preserve and maintain free enterprise competition; and
- to encourage development of new and improved technology for energy resource production, which will eliminate or minimize the risk of damage to the human, marine, and coastal environments.

Under the OCSLA, the Secretary is responsible for the administration of mineral exploration and development of the OCS. Within the DOI, MMS is charged with the responsibility of managing and regulating the development of OCS oil and gas resources in accordance with the provisions of the

OCSLA. The MMS operating regulations are in Chapter 30, CFR, Part 250 (30 CFR 250); 30 CFR 251; and 30 CFR 254.

Under Section 20 of the OCSLA, the Secretary shall ". . . conduct such additional studies to establish environmental information as he deems necessary and shall monitor the human, marine, and coastal environments of such area or region in a manner designed to provide time-series and data trend information which can be used for comparison with any previously collected data for the purpose of identifying any significant changes in the quality and productivity of such environments, for establishing trends in the area studied and monitored, and for designing experiments to identify the causes of such changes." Through the Environmental Studies Program (ESP), MMS conducts studies designed to provide information on the current status of resources of concern and notable changes, if any, resulting from OCS Program activities.

In addition, the OCSLA provides a statutory foundation for coordination with the affected States and, to a more limited extent, local governments. At each step of the procedures that lead to lease issuance, participation from the affected States and other interested parties is encouraged and sought.

National Environmental Policy Act

The NEPA of 1969 (42 U.S.C. 4321 *et seq*.) provides a national policy that encourages "productive and enjoyable harmony between man and his environment; to promote efforts which will prevent or eliminate damage to the environment and biosphere and stimulate the health and welfare of man . . . ." The NEPA requires that all Federal agencies use a systematic, interdisciplinary approach to protect the human environment; this approach will ensure the integrated use of the natural and social sciences in any planning and decisionmaking that may have an impact upon the environment. The NEPA also requires the preparation of a detailed EIS on any major Federal action that may have a significant impact on the environment. This EIS must address any adverse environmental effects that cannot be avoided or mitigated, alternatives to the proposed action, the relationship between short-term uses and long-term productivity of the environment, and any irreversible and irretrievable commitments of resources involved in the project.

In 1979, CEQ established uniform guidelines for implementing the procedural provisions of NEPA. These regulations (40 CFR 1500 to 1508) provide for the use of the NEPA process to identify and assess the reasonable alternatives to proposed actions that avoid or minimize adverse effects of these actions upon the quality of the human environment. "Scoping" is used to identify the scope and significance of important environmental issues associated with a proposed Federal action through coordination with Federal, State, and local agencies; the public; and any interested individual or organization prior to the development of an impact statement. The process is also intended to identify and eliminate, from further detailed study, issues that are not significant or that have been covered by prior environmental review.

The Marine Mammal Protection Act

Under the Marine Mammal Protection Act (MMPA) of 1972 (16 U.S.C. 1361 *et seq*.), the Secretary of Commerce is responsible for all cetaceans and pinnipeds, except walruses; authority for implementing the Act is delegated to the National Oceanic and Atmospheric Administration Fisheries (NOAA Fisheries), also known as the National Marine Fisheries Service (NMFS). The Secretary is responsible for walruses, polar bears, sea otters, manatees, and dugongs; authority is delegated to the U.S. Fish and Wildlife Service (FWS). The Act established the Marine Mammal Commission (MMC) and its Committee of Scientific Advisors on Marine Mammals to provide oversight and advice to the responsible regulatory agencies on all Federal actions bearing upon the conservation and protection of marine mammals.

The MMPA established a moratorium on the taking of marine mammals in waters under United States (U.S.) jurisdiction. The MMPA defines "take" to mean "to harass, harm, shoot, wound, trap, hunt, capture, or kill, or attempt to engage in any such conduct (including actions that induce stress, adversely impact critical habitat, or result in adverse secondary or cumulative impacts)." Harassment is the most common form of taking associated with OCS Program activities. The moratorium may be waived when the affected species or population stock is within its optimum sustainable population range and will not be disadvantaged by an authorized taking (for example (e.g.), will not be reduced below its maximum net productivity level, which is the lower limit of the optimum sustainable population range). The Act directs

that the Secretary, upon request, authorize the unintentional taking of small numbers of marine mammals incidental to activities other than commercial fishing (e.g., offshore oil and gas exploration and development) when, after notice and opportunity for public comment, the Secretary finds that the total of such taking during the 5-year (or less) period will have a negligible impact on the affected species. The MMPA also specifies that the Secretary shall withdraw, or suspend, permission to take marine mammals incidental to oil and gas and other activities if, after notice and opportunity for public comment, the Secretary finds (1) that the applicable regulations regarding methods of taking, monitoring, or reporting are not being complied with or (2) the taking is, or may be, having more than a negligible impact on the affected species or stock.

In 1994, a subparagraph (D) was added to the MMPA to simplify the process for obtaining "small take" exemptions when unintentional taking incidental to activities such as offshore oil and gas development is by harassment only. Specifically, incidental take (IT) by harassment can now be authorized by permit for periods of up to one year (as opposed to the lengthy regulation/Letter of Authorization process that was formerly in effect). The new language also sets a 120-day time limit for processing harassment IT authorizations.

In October 1995, NOAA Fisheries issued regulations (50 CFR 228) authorizing and governing the taking of bottlenose and spotted dolphins incidental to the explosive removal of oil and gas drilling and production structures in State waters and on the GOM OCS for a period of five years (*Federal Register* (FR), 1995a). Letters of Authorization must be requested from, and issued to, individual applicants (operators) to conduct the activities (structure removals) pursuant to the regulations. Since 1986, MMS, the U.S. Army Corps of Engineers (USCOE or COE), operators, and removal contractors have been following strict NOAA Fisheries requirements in order to avoid the incidental taking of marine mammals and to prevent adverse impacts to endangered sea turtles. Regulations allowing for the incidental taking of coastal dolphin species by harassment (Subpart M of 50 CFR 216) will expire in February 2004. The OCS lessees and operators are required to follow, at a minimum, the mandatory mitigation measures in this Subpart. The MMS and NOAA Fisheries are working to develop improved measures to minimize the take of marine mammals and endangered or threatened species as a result of removing OCS structures using explosives. Once finalized, this new regulation will replace the current Subpart M.

To ensure that OCS activities adhere to the MMPA, MMS has conducted studies to identify possible associations between cetaceans and high-use areas of the northern GOM. For example, MMS and the Biological Resources Division (BRD) of the U.S. Geological Survey (USGS or GS) funded the Gulf Cetaceans (GulfCet) Program, which was conducted jointly by Texas A&M University at Galveston and NOAA Fisheries. The purpose of GulfCet was to determine the distribution and abundance of cetaceans along the continental slope in the northern GOM and to help MMS assess the potential effects of deepwater oil and gas exploration and production on marine mammals in the GOM. The studies included systematic aerial and shipboard (visual and acoustic) surveys, behavioral observations, and photo-identification of individual sperm whales. During 1991-1994, the GulfCet I study examined seasonal and geographic distribution of cetaceans along the continental slope in the north-central and western GOM (Davis and Fargion, 1996). GulfCet II (1996-1997) was designed, in part, to determine the distribution and abundance of whales and dolphins in the Eastern GOM, an area of potential oil and gas exploration and production (Davis and others (et al.), 2000). Another component of GulfCet II was to conduct focal studies specifically designed to address whale and dolphin associations with habitats (physical environment and available prey). The GulfCet Program demonstrated that whales and dolphins are not sighted randomly throughout the northern GOM. Cetacean distribution is influenced by both bottom depth and by the presence of mesoscale hydrographic features.

The Endangered Species Act

The Endangered Species Act (ESA) (16 U.S.C. 1631 *et seq*.) of 1973, as amended (43 U.S.C. 1331 *et seq*.), establishes a national policy designed to protect and conserve threatened and endangered species and the ecosystems upon which they depend. The ESA is administered by FWS and NOAA Fisheries. Section 7 of the ESA governs interagency cooperation and consultation. Under Section 7, MMS formally consults with NOAA Fisheries and FWS to ensure that activities in the OCS under MMS jurisdiction do not jeopardize the continued existence of threatened or endangered species and/or result in adverse modification or destruction of their critical habitat. The results of these consultations are presented as a Biological Opinion (BO). The FWS and NOAA Fisheries make recommendations on the modification of

oil and gas operations to minimize adverse impacts, although it remains the responsibility of MMS to ensure that proposed OCS activities do not impact threatened and endangered species. If an unauthorized taking has occurred or if the authorized level of incidental take (as described in the previous section) is exceeded, reinitiating formal consultation would likely be required.

The NOAA Fisheries issued a BO (July 1988) concerning the impacts of removing OCS structures using explosives to endangered or threatened species. The NOAA Fisheries concluded that explosive removals may injure or kill sea turtles. All sea turtle species occurring in the GOM are listed and protected under the ESA. As part of the Incidental Take Statement issued with the BO, NOAA Fisheries established mandatory mitigation measures that lessees and operators are required to perform when removing OCS structures using explosives. As OCS activities have moved into deeper waters of the GOM, MMS is reinitiating a formal consultation with the NOAA Fisheries under Section 7 of the ESA that will result in a new BO concerning explosive removals of OCS structures.

The MMS ESP (Chapter 1.6) complies with the ESA's intent of conserving endangered or threatened species by contracting research on sea turtles and cetaceans.

The Clean Air Act

The 1970 Clean Air Act (CAA) (42 U.S.C. 7401 *et seq*.) established the National Ambient Air Quality Standards (NAAQS). The CAA required Federal promulgation of national primary and secondary standards. The primary NAAQS standards are to protect public health; the secondary standards are to protect public welfare. Under the CAA, the U.S. Environmental Protection Agency (USEPA) sets limits on how much of a pollutant can be in the air anywhere in the U.S. Although the CAA is a Federal law covering the entire country, the states do much of the work to carry out the Act. The law allows individual states to have stronger pollution controls, but states are not allowed to have weaker pollution controls than those set for the whole country. The law recognizes that it makes sense for States to take the lead in carrying out the CAA because pollution control problems often require special understanding of local industries, geography, housing patterns, etc.

States may have to develop State implementation plans (SIP) that explain how each state will come into or remain in compliance with the CAA, as amended. The States must involve the public, through hearings and opportunities to comment, in the development of the SIP. The USEPA must approve the SIP, and if the SIP is not acceptable, USEPA can take over enforcing the CAA, as amended, in that State. The U.S. Government, through USEPA, assists the States by providing scientific research, expert studies, engineering designs, and money to support clean air programs.

The CAA established the Prevention of Significant Deterioration (PSD) program to protect the quality of air in the regions of the U.S. where the air is cleaner than required by the NAAQS. Under the PSD program, air quality attainment areas in the U.S. were classified as Class I or Class II (a Class III designation was codified but no areas were classified as such). Class I areas receive the most protection. Any new major (250 tons per year or larger) permanent source of emissions is required to receive a review by the Federal permitting agency, and the Federal permitting agency must consult with the appropriate Federal land manager prior to granting approval. The FWS is the Federal land manager for Breton, St Marks, Okefenokee, and Chassahowitzka Class I areas. The National Park Service (NPS) is the Federal land manager for the Everglades Class I area.

The CAA, as amended, delineates jurisdiction of air quality between the USEPA and DOI. For OCS operations in the GOM, those operations east of 87.5^{o} (degrees) West (W.) longitude are subject to USEPA air quality regulations and those west of 87.5^{o}W. longitude are subject to MMS air quality regulations. In the OCS areas under MMS jurisdiction, the MMS regulations at 30 CFR 250 are in force.

The 1990 Clean Air Act Amendments (CAAA) (Public Law (P.L.) 101-549)) required that MMS conduct and complete a study to evaluate impacts from the development of OCS petroleum resources in the GOM on air quality in the ozone nonattainment areas. Florida was not included in the study area since, at that time, the counties in the Panhandle were in compliance with the Federal ozone standard. That study was completed in late 1995. Based on the results of this study, the Secretary has consulted with the USEPA Administrator to determine if new requirements are needed for the OCS areas in the GOM that remain under MMS jurisdiction (the areas west of 87°30′ (minutes) W. longitude). Based on the consultation, it was determined that no new requirements are needed at this time.

The MMS air quality regulations are at 30 CFR 250 Subpart C. These regulations are based on potential impacts; as such, the farther away from shore, the larger the allowable emission rate before an

air quality impact analysis is required. All OCS plans are required to include emission information and receive air quality review. The regulations allow MMS to select which OCS plans require emissions information for air quality review. In 1994, the GOM Region issued a Letter to Lessees requiring operators to submit standardized emissions information with all OCS plans. This requirement is more stringent than corresponding onshore requirements because MMS applies the same exemption levels and significance levels to temporary sources as it does to permanent sources. Under the onshore PSD regulations, temporary sources are typically exempt from air quality permitting requirements. The MMS's impact-based regulations establish a three-tier process for identifying potentially significant emission sources. There are no screening models recommended for offshore use (see 30 CFR 250.303). The only model approved by USEPA as a preferred model for modeling offshore emission sources' impacts upon onshore areas is the Offshore and Coastal Dispersal (OCD) model developed by MMS in 1989. The OCD model is based on steady-state Gaussian assumptions.

The Clean Water Act

The Clean Water Act (CWA) is a 1977 amendment to the Federal Water Pollution Control Act of 1972. The CWA establishes the basic structure for regulating discharges of pollutants to waters of the U.S. Under the CWA, it is unlawful for any person to discharge any pollutant from a point source into navigable waters without a National Pollution Discharge Elimination System (NPDES) permit. The USEPA may not issue a permit for a discharge into ocean waters unless the discharge complies with the guidelines established under Section 403(c). These guidelines are intended to prevent degradation of the marine environment and require an assessment of the effect of the proposed discharges on sensitive biological communities and aesthetic, recreational, and economic values, both directly and as a result of biological, physical, and chemical processes altering the discharges.

All waste streams generated from offshore oil and gas activities are regulated by the USEPA, primarily by general permits. Under Sections 301 and 304 of the CWA, USEPA issues technology-based effluent guidelines that establish discharge standards based on treatment technologies that are available and economically achievable. The most recent effluent guidelines for the oil and gas extraction point-source category were published in 1993 (58 FR 12454). Within the GOM, USEPA Region 4 has jurisdiction over the eastern portion of the GOM, including all of the OCS EPA and part of the Central Planning Area (CPA) off the coasts of Alabama and Mississippi. The region has promulgated general permits for discharges that incorporate the 1993 effluent guidelines as a minimum. In some instances, a site-specific permit is required. The USEPA also published new guidelines for the discharge of synthetic-based drilling fluids (SBF) on January 22, 2001 (66 FR 6850). The new permit became effective on February 16, 2002. The USEPA Region 4 general permit was issued on October 16, 1998 (63 FR 55718), was modified on March 14, 2001 (66 FR 14988), and expires on October 31, 2003. Region 4 has not revised the general permit to incorporate new guidelines for SBF and other nonaqueous-based drilling fluids. Region 4 plans to address SBF in the 2003 general permit revision.

Other sections of the CWA also apply to offshore oil and gas activities. Section 404 of the CWA requires a COE permit for the discharge or deposition of dredged or fill material in all the waters of the U.S. Approval by the COE, with consultation from other Federal and State agencies, is also required for installing and maintaining pipelines in coastal areas of the GOM. Section 303 of the CWA provides for the establishment of water quality standards that identify a designated use for waters (e.g., fishing/swimming). States have adopted water quality standards for ocean waters within their jurisdiction (waters of the territorial sea that extend out to 3 mi off Louisiana, Mississippi, and Alabama, and 3 leagues off Texas and Florida). Section 402(b) of the CWA authorizes USEPA approval of State permit programs for discharges from point sources.

The Oil Pollution Act

The Oil Pollution Act of 1990 (OPA or OPA 90) (33 U.S.C. 2701 *et seq*.) is comprehensive legislation that includes, in part, provisions to (1) improve oil-spill prevention, preparedness, and response capability; (2) establish limitations on liability for damages resulting from oil pollution; and (3) implement a fund for the payment of compensation for such damages.

The OPA, in part, revised Section 311 of the CWA to expand Federal spill-response authority; increase penalties for spills; establish U.S. Coast Guard (USCG), prepositioned, oil-spill response

equipment sites; require vessel and facility response plans; and provide for interagency contingency plans. Many of the statutory changes required corresponding revisions to the National Oil and Hazardous Substances Pollution Contingency Plan.

If a spill or substantial threat of a spill of oil or a hazardous substance from a vessel, offshore facility, or onshore facility is considered to be of such a size or character to be a substantial threat to the public health or welfare of the U.S., under provisions of the Act, the President (through the USCG) now has the authority to direct all Federal, State, and private actions to remove a spill or to mitigate or prevent the threat of the spill. Potential impacts from spills of oil or a hazardous substance to fish, shellfish, wildlife, other natural resources, or the public and private beaches of the U.S. would be an example of the degree or type of threat considered to be of such a size or character to be a substantial threat to the U.S. public health or welfare. In addition, the USCG's authority to investigate marine accidents involving foreign tankers was expanded to include accidents in the Exclusive Economic Zone (EEZ). The Act also established USCG oil-spill, district response groups (including equipment and personnel) in each of the 10 USCG districts, with a national response unit, the National Strike Force Coordination Center, located in Elizabeth City, North Carolina.

The OPA strengthened spill planning and prevention activities by providing for the establishment of interagency spill contingency plans for areas of the U.S. To achieve this goal, Area Committees composed of qualified Federal, State, and local officials were created to develop Area Contingency Plans. The OPA mandates that contingency plans address the response to a "worst case" oil spill or a substantial threat of such a spill. It also required that vessels and both onshore and offshore facilities have response plans approved by the President. These plans were required to adhere to specified requirements, including the demonstration that they had contracted with private parties to provide the personnel and equipment necessary to respond to or mitigate a "worst case" spill. In addition, the Act provided for increased penalties for violations of statutes related to oil spills, including payment of triple costs by persons who fail to follow contingency plan requirements.

The Act further specifies that vessel owners, not cargo owners, are liable for spills and raises the liability limits from $150 (dollars) per gross ton to $1,200 per gross ton for vessels. The maximum liability for offshore facilities is set at $75 million plus unlimited removal costs; liability for onshore facilities or a deepwater port is set at $350 million. Willful misconduct, violation of any Federal operating or safety standard, failure to report an incident, or refusal to participate in a cleanup subjects the spiller to unlimited liability under provisions of the Act.

Pursuant to the Act, double hulls are required on all newly constructed tankers. Double hulls or double containment systems are required on all tank vessels less than 5,000 gross tons (that is (i.e.), barges). Since 1995, existing single-hull tankers are being phased out based on size and age.

An Interagency Coordinating Committee on Oil Pollution Research was established by the provisions of the Act and tasked with submitting a plan for the implementation of an oil-pollution research, development, and demonstration program to Congress. The plan was submitted to Congress in April 1992. This program addressed, in part, an identification of important oil-pollution research gaps, an establishment of research priorities and goals, and an estimate of the resources and timetables necessary to accomplish the identified research tasks.

In October 1991, Executive Order 12777 delegated the provisions of OPA to various departments and agencies within the U.S. Government, including the USCG, USEPA, U.S. Department of Transportation (USDOT or DOT), and DOI. The Secretary was delegated Federal Water Pollution Control Act authority over offshore facilities and associated pipelines (except deepwater ports) for all Federal and State waters. The Secretary's functions under the Executive Order include spill prevention, Oil Spill Contingency Plans (OSCP's), equipment, financial responsibility certification, and civil penalties.

The Oil Spill Liability Trust Fund (OSLTF), authorized under OPA and administered by the USCG, is available to pay for removal costs and damages not recovered from responsible parties. The Fund provides up to $1 billion per incident for cleanup costs and other damages. The OSLTF was originally established under Section 9509 of the Internal Revenue Code of 1986. It was one of several similar Federal trust funds funded by various levies set up to provide for the costs of water pollution. The OPA generally consolidated the liability and compensation schemes of these prior, Federal oil-pollution laws and authorized the use of the OSLTF, which consolidated the funds supporting those regimes. Those prior laws included the Federal Water Pollution Control Act, Trans-Alaska Pipeline Authorization Act,

Deepwater Port Act, and OCSLA. On February 20, 1991, the National Pollution Funds Center (NPFC) was commissioned to serve as fiduciary agent for the OSLTF.

The OPA 90 provides that parties responsible for offshore facilities demonstrate, establish, and maintain oil-spill financial responsibility (OSFR) for those facilities. The OPA 90 replaced and rescinded the OCSLA OSFR requirements. Executive Order 12777 assigned the OSFR certification function to the DOI; the Secretary, in turn, delegated this function to MMS.

The minimum amount of OSFR that must be demonstrated is $35 million for covered offshore facilities (COF's) located on the OCS and $10 million for COF's located in State waters. A COF is any structure and all of its components, equipment, pipeline, or device (other than a vessel or other than a pipeline or deepwater port licensed under the Deepwater Port Act of 1974) used for exploring for, drilling for, or producing oil or for transporting oil from such facilities. The regulation provides an exemption for persons responsible for facilities having a potential worst-case oil spill of 1,000 barrel (bbl) or less, unless the risks posed by a facility justify a lower threshold volume.

The Secretary of Transportation has authority for vessel oil-pollution financial responsibility, and the USCG regulates the oil-spill financial responsibility program for vessels. A mobile offshore drilling unit (MODU) is classified as a vessel. However, a well drilled from a MODU is classified as an offshore facility under this rule.

Comprehensive Environmental Response, Compensation, and Liability Act

The Comprehensive Environmental Response, Compensation, and Liability Act of 1980 (CERCLA) (42 U.S.C. 9601 *et seq*.), modified by the 1986 Superfund Amendments and Reauthorization Act (SARA) and Section 1006 of OPA 90, requires the promulgation of regulations for the assessment of natural resource damages from oil spills and hazardous substances. These Acts provide for the designation of trustees who determine resource injuries, assess natural resource damages (including the costs of assessing damages), present claims, recover damages, and develop and implement plans for the restoration, rehabilitation, replacement, or acquisition of the equivalent of the injured natural resources under the trusteeship.

The DOI was given the authority under CERCLA to develop regulations and procedures for the assessment of damages for natural resource injuries resulting from the release of a hazardous substance or oil spills (Natural Resource Damage Assessment (NRDA) Regulations). These rulemakings are all codified at 43 CFR 11. The CERCLA specified two types of procedures to be developed: type "A" procedures for simplified, standard assessments requiring minimal field observations in cases of minor spills or releases in certain environments; and type "B" site-specific procedures for detailed assessments for individual cases.

The Resource Conservation and Recovery Act

The Resource Conservation and Recovery Act (RCRA) (42 U.S.C. 6901 *et seq*.) provides a framework for the safe disposal and management of hazardous and solid wastes. The OCS wastes taken to shore are regulated under RCRA. The USEPA has exempted many oil and gas wastes from coverage under the hazardous wastes regulations of RCRA. Exempt wastes (exploration and production (E&P) waste) include those generally coming from an activity directly associated with the exploration, drilling, production, or processing of a hydrocarbon product. Therefore, most oil and gas wastes taken onshore are not regulated by the Federal Government but by various Gulf States' programs. It is occasionally possible for a RCRA exempt E&P waste to fail a State's E&P waste disposal regulations. If wastes generated on the OCS are not exempt and are hazardous, the wastes must be transported to shore for disposal at a hazardous waste facility.

The Marine Plastic Pollution Research and Control Act of 1987 (MPPRCA) (33 U.S.C. 1901 *et seq*.) implements Annex V of the International Convention for the Prevention of Pollution from Ships (MARPOL). Under provisions of the law, all ships and watercraft, including all commercial and recreational fishing vessels, are prohibited from dumping plastics at sea. The law also severely restricts the legality of dumping other vessel-generated garbage and solid-waste items both at sea and in U.S. navigable waters. The USCG is responsible for enforcing the provisions of this law and has developed final rules for its implementation (33 CFR 151, 155, and 158), calling for adequate trash reception facilities at all ports, docks, marinas, and boat-launching facilities.

The GOM has received "Special Area" status under MARPOL, thereby prohibiting the disposal of all solid waste into the marine environment. Fixed and floating platforms, drilling rigs, manned production platforms, and support vessels operating under a Federal oil and gas lease are required to develop waste management plans and to post placards reflecting discharge limitations and restrictions. The MMS regulations explicitly prohibit the disposal of equipment, cables, chains, containers, or other materials into offshore waters. Portable equipment, spools or reels, drums, pallets, and other loose items must be marked in a durable manner with the owner's name prior to use or transport over offshore waters. Smaller objects must be stored in a marked container when not in use.

Final rules published under MPPRCA explicitly state that fixed and floating platforms, drilling rigs, manned production platforms, and support vessels operating under a Federal oil and gas lease are required to develop Waste Management Plans and to post placards reflecting MARPOL dumping restrictions. Waste Management Plans will require oil and gas operators to describe procedures for collecting, processing, storing, and discharging garbage and to designate the person who is in charge of carrying out the plan. These rules also apply to all oceangoing ships of 12 m (39 feet (ft)) or more in length that are documented under the laws of the U.S. or numbered by a State and that are equipped with a galley and berthing. Placards noting discharge limitations and restrictions, as well as penalties for noncompliance, apply to all boats and ships 8 m (26 ft) or more in length. Furthermore, the Shore Protection Act of 1988 (33 U.S.C. 2601 *et seq*.) requires ships transporting garbage and refuse to assure that the garbage and refuse is properly contained on-board so that it will not be lost in the water from inclement wind or weather conditions.

The Magnuson Fishery Conservation and Management Act

The Magnuson Fishery Conservation and Management Act (MFCMA) of 1976 (16 U.S.C. 1251 *et seq*.) established and delineated an area from the States' seaward boundary outward 200 nautical miles (nmi) as a fisheries conservation zone for the U.S. and its possessions. The Act established national standards for fishery conservation and management.

Congress amended and reauthorized the MFCMA through passage of the Sustainable Fisheries Act of 1996. The Act, as amended, established eight Regional Fishery Management Councils (FMC's) to exercise sound judgment in the stewardship of fishery resources through the preparation, monitoring, and revision of fishery management plans (FMP). An FMP is based upon the best available scientific and economic data. The reauthorization also promotes domestic commercial and recreational fishing under sound conservation and management principles, including the promotion and catch and release programs in recreational fishing and encouraging the development of currently underutilized fisheries. The reauthorization requires that the FMC's identify Essential Fish Habitat (EFH). To promote the protection of EFH, Federal agencies are required to consult on activities that may adversely affect EFH designated in the FMP's.

Essential Fish Habitat

There are FMP's in the GOM region for shrimp, red drum, reef fishes, coastal migratory pelagics, stone crabs, spiny lobsters, coral and coral reefs, billfish, and highly migratory species (HMS). The Gulf of Mexico Fishery Management Council's (GMFMC) *Generic Amendment for Addressing Essential Fish Habitat Requirements* (1998) amends the first seven FMP's listed above, identifying estuarine/inshore and marine/offshore EFH for over 450 managed species (about 400 in the Coral FMP). Although not part of the GMFMC's FMP's, separate FMP's have been finalized by NOAA Fisheries for Atlantic tunas, swordfish and sharks, and the Atlantic billfish fishery (NMFS, 1999a and b).

The GMFMC's *Generic Amendment for Addressing Essential Fish Habitat Requirements* identifies threats to EFH and makes a number of general and specific habitat preservation recommendations for pipelines and oil and gas exploration and production activities within State waters and OCS areas (Chapter 3.2.9.2). The MMS and NOAA Fisheries have entered into consultation agreements for EFH related to OCS activities in the lease areas. The EFH conservation measures recommended by NOAA Fisheries serve the purpose of protecting EFH and can include avoidance distances from topographic-feature's No Activity Zones and live-bottom pinnacle features. Additional conservation provisions and circumstances that require project-specific consultation have been agreed to through a Programmatic

Consultation. These agreements, including avoidance distances from topographic-feature's No Activity Zones and live-bottom pinnacle features appear in Notice to Lessees and Operators (NTL) 2002-G08.

Essential Fish Habitat Consultation

This Draft EIS includes the required components of an EFH assessment that represents a submission to NOAA Fisheries in request of an EFH consultation. Each of these required components are outlined below, together with associated sections of the Draft EIS where EFH discussion and other related material can be located.

I. A description of a proposed action:
Chapters 1.1-1.6, 2.3, and 2.4. Description of the environment appears throughout Chapter 3 with specific sections on Fishery Resources and EFH in Chapter 3.2.9.

II. An analysis of the effects, including cumulative effects, of a proposed action on EFH:
Chapter 4.1, *Routine Operations* and Chapter 4.2.1.10, *Impacts*. Impacts from accidental events are treated separately in Chapter 4.4.3.10. Cumulative impacts are discussed in Chapter 4.5.10.

III. The MMS's views regarding the effects of an action on EFH:
Summary and conclusion statements are included with each impact discussion outlined under item II above. Summaries of impacts also appear in Chapter 2, *Alternatives Including a Proposed Action*.

IV. Proposed Mitigations:
Mitigations are presented in Chapter 2.2.2. Additional mitigating measures include lease stipulations, discussed in Chapters 2.3.1.3.1 and 2.3.1.3.2. The programmatic consultation agreement between MMS and NOAA Fisheries includes "Additional EFH Conservation Recommendations" outlined in Chapter 3.2.9.2.

National Fishing Enhancement Act

The National Fishing Enhancement Act of 1984 (33 U.S.C. 2601 *et seq*.), also known as the Artificial Reef Act, establishes broad artificial-reef development standards and a National policy of the U.S. to encourage the development of artificial reefs that will enhance fishery resources and commercial and recreational fishing. The Secretary of Commerce provided leadership in developing a National Artificial Reef Plan that identifies design, construction, siting, and maintenance criteria for artificial reefs and that provides a synopsis of existing information and future research needs. The Secretary of the Army issues permits to responsible applicants for reef development projects in accordance with the National Plan, as well as regional, State, and local criteria and plans. The law also limits the liability of reef developers complying with permit requirements and includes the availability of all surplus Federal ships for consideration as reef development materials. Although the Act mentions no specific materials other than ships for use in reef development projects, the Secretary cooperated with the Secretary of Commerce in developing the National Plan, which identifies oil and gas structures as acceptable materials of opportunity for artificial-reef development. The MMS adopted a Rigs-to-Reefs policy in 1985 in response to this Act and to broaden interest in the use of petroleum platforms as artificial reefs.

Fishermen's Contingency Fund

Final regulations for the implementation of Title IV of the OCSLA, as amended (43 U.S.C. 1841-1846), were published in the *Federal Register* on January 24, 1980 (50 CFR 296). The OCSLA, as amended, established the Fishermen's Contingency Fund (not to exceed $2 million) to compensate commercial fishermen for actual and consequential damages, including loss of profit due to damage or loss of fishing gear by various materials and items associated with oil and gas exploration, development, or production on the OCS. This Fund, administered by the Financial Services Division of NOAA Fisheries, mitigates most losses suffered by commercial fishermen due to OCS oil and gas activities.

As required in the OCSLA, nine area accounts have been established — five in the GOM, one in the Pacific, one in Alaska, and two in the Atlantic. The five GOM accounts cover the same areas as the five MMS, GOM OCS Region Districts. The New Orleans District account covers the EPA. Each area account is initially funded at $100,000 and cannot exceed this amount. The accounts are initiated and maintained by assessing holders of leases, pipeline rights-of-way and easements, and exploration permits. These assessments cannot exceed $5,000 per operator in any calendar year.

The claims eligible for compensation are generally contingent upon the following: (1) damages or losses must be suffered by a commercial fisherman; and (2) any actual or consequential damages, including loss of profit, must be due to damages or losses of fishing gear by items or obstructions related to OCS oil and gas activities. Damages or losses that occur in non-OCS waters may be eligible for compensation if the item(s) causing damages or losses are associated with OCS oil and gas activities.

Ineligible claims for compensation are generally (1) damages or losses caused by items that are attributable to a financially responsible party; (2) damages or losses caused by negligence or fault of the commercial fishermen; (3) occurrences before September 18, 1978; (4) claims of damages to, or losses of, fishing gear exceeding the replacement value of the fishing gear; (5) claims for loss of profits in excess of 6 months, unless supported by records of the claimant's profits during the previous 12 months; (6) claims or any portions of damages or losses claimed that will be compensated by insurance; (7) claims not filed within 60 days of the event of the damages or losses; and (8) damages or losses caused by natural obstructions or obstructions unrelated to OCS oil and gas activities.

There are several requirements for filing claims, including one that a report stating, among other things, the location of the obstruction, must be made within 5 days after the event of the damages or losses; this 5-day report is required to gain presumption of causation. A detailed claim form must be filed within 60 days of the event of the damages or losses. The specifics of this claim are contained in 50 CFR 296. The claimant has the burden of establishing all the facts demonstrating eligibility for compensation, including the identity or nature of the item that caused the damages or losses and its association with OCS oil and gas activity.

Damages or losses are presumed to be caused by items associated with OCS oil and gas activities provided the claimant establishes that (1) the commercial fishing vessel was being used for commercial fishing and was located in an area affected by OCS oil and gas activities; (2) the 5-day report was filed; (3) there is no record in the most recent U.S. Department of Commerce's (USDOC or DOC) NOAA/National Ocean Service (NOS) nautical charts or weekly USCG Notice to Mariners of an obstruction in the immediate vicinity; and (4) no proper surface marker or lighted buoy marked the obstruction. Damages or losses occurring within a one-quarter-mile radius of obstructions recorded on charts, listed in the Notice to Mariners, or properly marked are presumed to involve the recorded obstruction.

Shipping Safety Fairways, Anchorages, and Traffic Separation Schemes

The Ports and Waterways Safety Act (33 U.S.C. 1223) authorizes the USCG to designate safety fairways, fairway anchorages, and traffic separation schemes (TSS's) to provide unobstructed approaches through oil fields for vessels using GOM ports. The USCG provides listings of designated fairways, anchorages, and TSS's in 33 CFR 166 and 167, along with special conditions related to oil and gas production in the GOM. In general, no fixed structures, such as platforms, are allowed in fairways. Temporary underwater obstacles such as anchors and attendant cables or chains attached to floating or semisubmersible drilling rigs may be placed in a fairway under certain conditions. Fixed structures may be placed in anchorages, but the number of structures is limited.

A TSS is a designated routing measure that is aimed at the separation of opposing streams of traffic by appropriate means and by the establishment of traffic lanes (33 CFR 167.5). The Galveston Bay approach TSS and precautionary areas is the only TSS established in the GOM. There is no TSS in the EPA.

Marine and Estuarine Protection Acts

The Sanctuaries and Reserves Division, NOS, NOAA, of DOC, administers the National Marine Sanctuary and National Estuarine Research Reserve programs. The marine sanctuary program was

established by the Marine Protection, Research, and Sanctuaries Act of 1972 (MPRS), and the estuarine research reserve program was established by the Coastal Zone Management Act of 1972.

Marine sanctuaries and estuarine research reserves are designed and managed to meet the following goals, among others:

- enhance resource protection through the implementation of a comprehensive, long-term management plan tailored to the specific resources;
- promote and coordinate research to expand scientific knowledge of sensitive marine resources and improve management decision making;
- enhance public awareness, understanding, and wise use of the marine environment through public interpretive and recreational programs; and
- provide for optimum compatible public and private use of special marine areas.

The Congress declared that ocean dumping in the territorial seas or the contiguous zone of the U.S. would be regulated under the MPRS (33 U.S.C. 1401 *et seq*.). Under 40 CFR 228, pursuant to Section 103 of the MPRS, sites and times for ocean dumping of dredged and nondredged materials were designated by USEPA after a determination that such dumping will not unreasonably degrade or endanger human health, welfare, or the marine environment. The EIS's on these disposal sites describe impacts that are expected to occur over a period of 25 years. Under 33 U.S.C. 1413 (33 CFR 324), the COE reviews applications for permits to transport dredged and nondredged materials for the purpose of dumping it in ocean waters. On December 31, 1981, 33 U.S.C. 1412a mandated the termination of ocean dumping of sewage sludge and industrial waste.

Marine Protection, Research, and Sanctuaries Act

The MPRS 1972 established the National Marine Sanctuary Program, which is administered by NOAA of the DOC. A single National Marine Sanctuary exists in the Eastern GOM.

The Florida Keys National Marine Sanctuary was designated in November 1990. The Sanctuary was established to provide comprehensive management and protection of the marine ecosystems surrounding the Florida Keys. The Sanctuary boundary encompasses 2,800 squared nautical miles (nmi^2) of diverse marine ecosystems, including the productive waters of Florida Bay, sand flats, seagrass meadows, mangrove-fringed shorelines and islands, and extensive living coral reefs. These environments support high levels of biological diversity and are fragile and easily susceptible to damage from human activities. The Sanctuary incorporates the existing Looe Key and Key Largo National Marine Sanctuaries on the Atlantic side of the Keys. The following two uses of the area are specifically prohibited by the law: (1) operation of a tank vessel or a vessel greater than 50 m (164 ft) in length, except for public vessels; and (2) leasing, exploration, development, or production of minerals or hydrocarbons.

The Secretary of Commerce is directed to consult with other Federal agencies and the appropriate State and local governments in managing the Sanctuary. An advisory council has been established to assist in the development of a comprehensive management plan and in the implementation of regulations. Sombrero Key and Alligator Reef, both of which had previously been mandated for study as marine sanctuaries by Congress, will also be included in the comprehensive management plan.

National Estuarine Research Reserves

Four Estuarine Research Reserves have been established in the GOM: Rookery Bay National Estuarine Research Reserve and Apalachicola National Estuarine Research Reserve in Florida, Weeks Bay National Estuarine Research Reserve in Alabama, and Grand Bay National Estuarine Research Reserve in Mississippi.

Rookery Bay National Estuarine Research Reserve, at more than 3,440 hectares (ha) (8,500 ac), preserves a large mangrove-filled bay and two creeks, along with their drainage corridors. Management of the sanctuary is performed by the Florida Department of Environmental Protection, The Nature Conservancy, and the National Audubon Society. This unique management structure was created when the two private organizations granted a dollar-per-year, 99-year lease of the land to the State. Federal and

State funds will add additional key acreage to the existing core area. The diversity of the area's fauna can be recognized by the porpoises that feed there and the bald eagles and white-tailed deer that make Rookery Bay their permanent residence. Within the Sanctuary is a marine laboratory, which, even before the establishment of the sanctuary, provided data used in important coastal management decisions — a primary objective of Congress in establishing the estuarine research-reserve program.

At about 76,890 ha (190,000 ac), the Apalachicola National Estuarine Research Reserve is one of the largest remaining naturally functioning ecosystems in the Nation, and it is also the first sanctuary on the mouth of a major navigable river. Its establishment served to promote improved cooperation concerning river navigation among the States of Florida, Alabama, and Georgia. The major business activity of Apalachicola, which is adjacent to the sanctuary, centers around the oyster industry. It is expected that the sanctuary will benefit this and other fishing industries by protecting the environment and by providing research information that will help assure the continued productivity of the bay/river ecosystem. A FWS refuge and a State park, representing a unique cooperative effort at ecosystem protection, exist within the boundaries of the reserve.

Weeks Bay National Estuarine Research Reserve covers a small estuary of approximately 1,215 ha (3,000 ac) in Baldwin County, Alabama. Weeks Bay is a shallow open bay with an average depth of less than 1.5 m (4.9 ft) and extensive vegetated wetland areas. The bay receives waters from the spring-fed Fish and Magnolia Rivers and connects with Mobile Bay through a narrow opening.

Grand Bay National Estuarine Research Reserve covers about 7,470 ha (18,400 ac) in Jackson County, Mississippi. Located between Pascagoula and the Alabama State line, it contains diverse habitats that support several rare or endangered plants and animals. The reserve's fishery resources include oysters, fish, and shrimp. The area also has recreational resources and archaeological sites.

No other sites in the GOM have been formally proposed as National Estuarine Research Reserves.

The National Estuary Program

In 1987, an amendment to the Clean Water Act, known as the Water Quality Act (P.L. 100-4), established the National Estuary Program (NEP). The purpose of the NEP is to identify nationally important estuaries, to protect and improve their water quality, and to enhance their living resources. Under the NEP, which is administered by the USEPA, comprehensive management plans are generated to protect and enhance environmental resources. The governor of a state may nominate an estuary for the Program and request that a Comprehensive Conservation and Management Plan (CCMP) be developed for an estuary. Representatives from Federal, State, and interstate agencies; academic and scientific institutions; and industry and citizen groups work during a 5-year period to define objectives for protecting the estuary, to select the chief problems to be addressed in the Plan, and to ratify a pollution control and resource management strategy to meet each objective. Strong public support and subsequent political commitments are needed to accomplish the actions called for in the Plan; hence, the 5-year time period to develop the strategies. A total of 22 estuaries have been selected for the Program, 7 of which are in the GOM: Sarasota Bay, Charlotte Harbor, and Tampa Bay in Florida; Mobile Bay in Alabama; the Barataria-Terrebonne Estuarine Complex in Louisiana; and Galveston Bay and Corpus Christi Bay in Texas.

Executive Order 11990 (May 24, 1977), Protection of Wetlands

Executive Order 11990 establishes that each Federal agency shall provide leadership and take action to minimize the destruction, loss or degradation of wetlands, and to preserve and enhance the natural and beneficial values of wetlands in carrying out the agency's responsibilities. The Executive Order applies to the following Federal activities: managing and disposing of Federal lands and facilities; providing federally undertaken, financed, or assisted construction and improvements; and conducting Federal activities and programs affecting land use, including but not limited to water and related land resources planning, regulating, and licensing activities.

Coastal Barrier Resources Act

The Coastal Barrier Resources Act (CBRA) (16 U.S.C. 3501 *et seq*.) established that undeveloped coastal barriers, per the Act's definition, may be included in a Coastal Barrier Resource System (CBRS).

The CBRA prohibits all new Federal expenditures and financial assistance within the CBRS, with certain specific exceptions, including energy development. The purpose of this legislation was to end the Federal Government's encouragement for development on barrier islands by withholding Federal flood insurance for new construction of or substantial improvements to structures on undeveloped coastal barriers.

The National Historic Preservation Act

The National Historic Preservation Act (NHPA) of 1966, as amended (16 U.S.C. 470 *et seq*.), states that any Federal agency, before approving federally permitted or federally funded undertakings, must take into consideration the effect of that undertaking on any property listed on, or eligible for, the National Register of Historic Places. Implied in this legislation and Executive Order 11593 is that an effort be made to locate such sites before development of an area. Section 101(b)(4) of NEPA states that it is the continuing responsibility of the Federal Government to preserve important historic and cultural aspects of our natural heritage. In addition, Section 11(g)(3) of the OCSLA, as amended, states that "exploration (oil and gas) will not . . . disturb any site, structure, or object of historical or archaeological significance."

The NHPA provides for a National Register of Historic Places to include districts, sites, buildings, structures, and objects noteworthy in American history, architecture, archaeology, and culture. These items may bear National, State, or local significance. The NHPA provides funding for the State Historic Preservation Officer and his staff to conduct surveys and comprehensive preservation planning, establishes standards for State programs, and requires States to establish mechanisms for certifying local governments to participate in the National Register nomination and funding programs.

Section 106 of the Act requires that Federal agencies having direct or indirect jurisdiction over a proposed Federal, federally assisted, or federally licensed undertaking, prior to approval of the expenditure of funds or the issuance of a license, take into account the effect of the undertaking on any district, site, building, structure, or object included in or eligible for inclusion in the National Register of Historic Places, and afford the Advisory Council on Historic Preservation a reasonable opportunity to comment with regard to the undertaking. This Council, appointed by the President, has implemented procedures to facilitate compliance with this provision at 36 CFR 800.

Section 110 of the NHPA directs the heads of all Federal agencies to assume responsibility for the preservation of National Register listed or eligible historic properties owned or controlled by their agency as well as those not under agency jurisdiction and control but are potentially affected by agency actions. Federal agencies are directed to locate, inventory, and nominate properties to the National Register, to exercise caution to protect such properties, and to use such properties to the maximum extent feasible. Other major provisions of Section 110 include documentation of properties adversely affected by Federal undertakings, the establishment of trained Federal preservation officers in each agency, and the inclusion of the costs of preservation activities as eligible agency project costs.

A Section 106 review refers to the Federal review process designed to ensure that historic properties are considered during Federal project planning and execution. The review process is administered by the Advisory Council on Historic Preservation, an independent Federal agency, together with the State Historic Preservation Office.

Rivers and Harbors Act

Section 10 of the Rivers and Harbors Act of 1899 (33 U.S.C. 401 *et seq*.) prohibits the unauthorized obstruction or alteration of any navigable water of the U.S. The construction of any structure in or over any navigable water of the U.S., the excavating from or depositing of dredged material or refuse in such waters, or the accomplishment of any other work affecting the course, location, condition, or capacity of such waters is unlawful without prior approval from the COE. The legislative authority to prevent inappropriate obstructions to navigation was extended to installations and devices located on the seabed to the seaward limit of the OCS by Section 4(e) of the OCSLA of 1953, as amended.

National Ocean Pollution Planning Act

The National Ocean Pollution Planning Act of 1978 (33 U.S.C. 1701 *et seq*.) calls for the establishment of a comprehensive, coordinated, and effective ocean pollution research, development, and

monitoring program. The Act requires that NOAA, in consultation with other agencies, prepare a comprehensive 5-year Federal Plan for Ocean Pollution Research, Development, and Monitoring every three years. The Plan contains major elements that consider an assessment and prioritization of National needs and problems, existing Federal capabilities, policy recommendations, and a budget review.

Coastal Zone Management Act

The Coastal Zone Management Act (CZMA) (16 U.S.C. 1451 *et seq*.) was enacted by Congress in 1972 to develop a national coastal management program that comprehensively manages and balances competing uses of and impacts to any coastal use or resource. The national coastal management program is implemented by individual State coastal management programs in partnership with the Federal Government. The CZMA Federal consistency regulations require that Federal activities (e.g., OCS lease sales) be consistent to the maximum extent practicable with the enforceable policies of a State's coastal management program. The Federal consistency also requires that other federally approved activities (e.g., activities requiring Federal permits, such as activities described in OCS plans) be consistent with a State's federally approved coastal management program. The Federal consistency requirement is an important mechanism to address coastal effects, to ensure adequate Federal consideration of State coastal management programs, and to avoid conflicts between States and Federal agencies. The Coastal Zone Act Reauthorization Amendments of 1990 (CZARA), enacted November 5, 1990, as well as the Coastal Zone Protection Act of 1996 (CZPA), amended and reauthorized the CZMA. The CZMA is administered by the Office of Ocean and Coastal Resource Management (OCRM) within NOAA's NOS.

Executive Order 12898: Environmental Justice

The environmental justice policy, based on Executive Order 12898 of February 11, 1994, requires agencies to incorporate analysis of the environmental and health effects of their proposed programs on minorities and low-income populations and communities into NEPA documents. The MMS's existing NEPA process invites participation by all groups and communities in the development of its proposed actions, alternatives, and potential mitigation measures. Scoping and review for the EIS is an open process that provides an opportunity for all participants, including minority and low-income populations, to raise new expressions of concern that can be addressed in the EIS. The effects of the proposed actions on local populations or resources used by local groups including minority and low-income groups are considered in the analyses of socioeconomic conditions, commercial fisheries, air quality, and water quality.

Executive Order 13186: Responsibilities of Federal Agencies to Protect Migratory Birds

Executive Order 13186 of January 10, 2001, requires Federal agencies taking actions that have, or are likely to have, a measurable negative effect on migratory bird populations to develop and implement a Memorandum of Understanding (MOU) with FWS. The MOU is intended to establish protocols to promote the conservation of migratory bird populations. The MMS has initiated development of such an MOU with FWS.

Occupational Safety and Health Act

The Occupational Safety and Health Act of 1970 (29 U.S.C. 651-678) was enacted to assure, to the extent possible, safe and healthful working conditions and to preserve our human resources. The Act encourages employers and employees to reduce occupational safety and health hazards in their places of employment and stimulates the institution of new programs and the perfection of existing programs for providing safe and healthful working conditions. The Act establishes a National Institute for Occupational Safety and Health, which is authorized to develop and establish occupational safety and health standards. The Act also establishes a National Advisory Committee on Occupational Safety and Health.

The Act empowers the Secretary of Labor or his representative to enter any factory, plant, establishment, workplace, or environment where work is performed by employees and to inspect and investigate during regular working hours and at other reasonable times any such place of employment and

all pertinent conditions and equipment therein. If, upon inspection, the Secretary of Labor or authorized representative believes that an employer has violated provisions of the Act, the employer shall be issued a citation and given 15 days to contest the citation or proposed assessment of penalty.

1.4. PRELEASE PROCESS

Scoping for this Draft EIS was conducted in accordance with CEQ regulations implementing NEPA. Scoping provides those with an interest in the OCS Program an opportunity to provide comments on the proposed actions. In addition, scoping provides MMS an opportunity to update the GOM Region's environmental and socioeconomic information base. The scoping process officially commenced on February 7, 2002, with the publication in the *Federal Register* of the Call for Information and Nominations (Call) and the Notice of Intent to Prepare an EIS (NOI). Additional public notices were distributed via local newspapers, the U.S. Postal Service, and the Internet. A 45-day comment period was provided; it closed on March 25, 2002. Federal, State, and local governments, along with other interested parties, were invited to send written comments to the GOM Region on the scope of the EIS. The MMS received six comment letters in response to the Call/NOI.

Formal scoping meetings were held during March 2002 in Louisiana and Alabama. Attendees at the meetings included representatives from local governments, interest groups, industry, businesses, and private citizens. Scoping topics included the following: air quality; alternative fuels and conservation; biological resources; navigation; oil spills; lease sale area; socioeconomic; State issues; terrorism; waste; and water quality. All scoping comments received for this Draft EIS were considered in the preparation of this document. The comments (both verbal and written) from the Call/NOI and the three scoping meetings have been summarized in Chapter 5.

The MMS also conducted early coordination with appropriate Federal and State agencies and other concerned parties to discuss and coordinate the prelease process for the proposed lease sales and this EIS. Key agencies and organizations included NOAA Fisheries, FWS, U.S. Department of Defense (USDOD or DOD), USCG, USEPA, State Governors' offices, and industry groups. On February 27, 2002, representatives of MMS's GOM Region met with representatives of the Florida Governor's office, via telephone, to discuss any concerns the State may have regarding the proposed actions. The MMS staff presented a plan of action for this Eastern GOM EIS (Chapter 2.1), as well as facts on the proposed lease sale area (Chapter 1).

Although the scoping process was formally initiated on February 7, 2002, with the publication of the Call/NOI in the *Federal Register*, scoping efforts and other coordination meetings have proceeded and will continue to proceed throughout this NEPA process. The GOM Region's Information Transfer Meetings (ITM) provide an opportunity for MMS analysts to attend technical presentations related to OCS Program activities and to meet with representatives from Federal, State, and local agencies; industry; MMS contractors; and academia. Scoping and coordination opportunities are also available during MMS's requests for information, comments, input, and review on other MMS NEPA documents.

On July 19, 2002, the Area Identification (Area ID) decision was made. One Area ID was prepared for both proposed lease sales. The Area ID describes the geographical area of a proposed action (the proposed lease sale area) and identifies the alternatives, mitigating measures, and issues to be analyzed in the appropriate NEPA document. As mandated by NEPA, this Draft EIS analyzes the potential impacts of the proposed actions on the marine, coastal, and human environments.

The MMS will send copies of this Draft EIS for review and comment to public and private agencies, interest groups, and local libraries. To initiate the public review and comment period on this Draft EIS, MMS will publish a Notice of Availability (NOA) in the *Federal Register*. Additionally, public notices will be mailed out with the Draft EIS and placed on the MMS Internet website (www.gomr.mms.gov). In accordance with 30 CFR 256.26, MMS will hold public hearings (in Louisiana and Alabama during January 2003) to solicit comments on this Draft EIS. Notices of the public hearings will be included in the NOA, posted on the MMS Internet website, and published in local newspapers. The hearings will provide the Secretary with information from interested parties to help in the evaluation of potential effects of the proposed lease sales. The dates, times, and locations of the public hearings are presented in Chapter 5. All comments received on this Draft EIS will be considered in the preparation of the Final EIS. Summaries and/or copies of the comments and MMS's responses will also be included in the Final EIS.

Concurrent with the preparation of the Final EIS, a consistency review and subsequent Consistency Determination (CD) will be performed. For presale CD's, MMS reviews each affected State's Coastal Zone Management (CZM) program, analyzes the potential impacts to the CZM program, and makes an assessment of consistency with the enforceable policies of each State's program. If a State disagrees with MMS's CD, the State is required to do the following under CZMA: (1) indicate how the MMS presale proposal is inconsistent with their CZM program; (2) suggest alternative measures to bring the MMS proposal into consistency with their CZM program; or (3) describe the need for additional information that would allow a determination of consistency. Unlike the consistency process for specific OCS plans and permits, there is not a procedure for administrative appeal to the Secretary of Commerce for a Federal CD for presale activities. Either MMS or the State may request mediation. Mediation is voluntary and the DOC would serve as the mediator. Whether there is mediation or not, the final CD is made by DOI and is the final administrative action for the presale consistency process. Each Gulf State's CZM program is described in Appendix B.

The publication of the Final EIS will initiate a 30-day minimum comment period. After the end of the comment period, DOI will review the Final EIS and all comments received on both the Draft and the Final EIS's. The Assistant Secretary of the Interior for Land and Minerals (ASLM) will then decide which of the proposed alternatives will be implemented. A decision will be made only for proposed Lease Sale 189. The Proposed Notice of Sale for Lease Sale 189 and the Final EIS will be published at about the same time. A Final Notice of Sale for Lease Sale 189, if approved, will be published in the *Federal Register* at least 30 days prior to the scheduled lease sale. The Final Notice identifies the specific configuration of the proposed lease sale as decided upon by the ASLM.

An additional NEPA review (an EA) will be conducted in the year prior to proposed Lease Sale 197 to address any relevant new information. Formal consultation with other Federal agencies, the affected States, and the public will be carried out to assist in the determination of whether or not the information and analyses in the Final EIS are still valid. Specifically, an Information Request will be issued soliciting input on proposed Lease Sale 197.

The EA will tier from the Final EIS and will summarize and incorporate the material by reference. Because the EA will be prepared for a proposal that "is, or is closely similar to, one which normally requires the preparation of an EIS" (40 CFR 1501.4(e)(2)), the EA will be made available for public review for a minimum of 30 days prior to making a decision on the proposed lease sale. Consideration of the EA and any comments received in response to the Information Request will result in either a FONNSI or the determination that the preparation of a SEIS is warranted. If the EA results in a FONNSI, the EA and FONNSI will be sent to the Governors of the affected States. The availability of the EA and FONNSI will be announced in the *Federal Register*. The FONNSI will become part of the documentation prepared for the decision on the Notice of Sale.

In some cases, the EA may result in a finding that it is necessary to prepare a SEIS (40 CFR 1502.9). Some of the factors that could justify a SEIS are a significant change in resource estimates, legal challenge on the EA/FONNSI, significant new information, significant new environmental issue(s), new proposed alternative(s), a significant change in the proposed action, or the previous analysis in the Final EIS is deemed inadequate.

If a SEIS is necessary, it will also tier from the Final EIS and will summarize and incorporate the material by reference. The analysis will focus on addressing the new issue(s) or concern(s) that prompted the decision to prepare the SEIS. The SEIS will include a discussion explaining the purpose of the SEIS, a description of the proposed action and alternatives, a comparison of the alternatives, a description of the affected environment for any potentially affected resources that are the focus of the SEIS and were not described in the Final EIS, an analysis of new impacts or changes in impacts from the Final EIS because of new information or the new issue(s) analyzed in the SEIS, and a discussion of the consultation and coordination carried out for the new issues or information analyzed in the SEIS.

Lease sale-specific notices will be published as usual, except that the Proposed Notice of Sale will be published after completion of the final NEPA document for proposed Lease Sale 197.

1.5. POSTLEASE ACTIVITIES

The MMS is responsible for managing, regulating, and monitoring oil and natural gas exploration, development, and production operations on the Federal OCS to promote orderly development of mineral

resources and to prevent harm or damage to, or waste of, any natural resource, any life or property, or the marine, coastal, or human environment. Regulations for oil, gas, and sulphur lease operations are specified in 30 CFR 250, 30 CFR 251, and 30 CFR 254.

Measures to mitigate potential impacts are an integral part of the OCS Program. These measures are implemented through lease stipulations, operating regulations, NTL's, and project-specific requirements or approval conditions. Mitigating measures address concerns such as endangered and threatened species, geologic and manmade hazards, military warning and ordnance disposal areas, air quality, oil-spill response planning, chemosynthetic communities, operations in hydrogen sulfide (H_2S) prone areas, and shunting of drill effluents in the vicinity of biologically sensitive features. Standard mitigation measures in the GOM OCS include

- limiting the size of explosive charges used for structure removals;
- requiring placement explosive charges at least 15 ft below the mudline;
- requiring site-clearance procedures to eliminate potential snags to commercial fishing nets;
- establishment of No Activity and Modified Activity Zones around high-relief live bottoms;
- requiring remote-sensing surveys to detect and avoid biologically sensitive areas such as low-relief live bottoms, pinnacles, and chemosynthetic communities; and
- requiring coordination with the military to prevent multiuse conflicts between OCS and military activities.

The MMS issues NTL's to provide clarification, description, or interpretation of a regulation; guidelines on the implementation of a special lease stipulation or regional requirement; or convey administrative information. A detailed listing of current GOM OCS Region NTL's is available through the MMS, GOM OCS Region's Internet Homepage at http://www.gomr.mms.gov or through the Region's Public Information Office at (504) 736-2519 or 1-800-200-GULF.

Conditions of approval are mechanisms to control or mitigate potential safety or environmental problems associated with proposed operations. Conditions of approval are based on MMS technical and environmental evaluations of the proposed operations. Comments from Federal and State agencies (as applicable) are also considered in establishing conditions. Conditions may be applied to any OCS plan, permit, right-of-use of easement, or pipeline right-of-way grant.

Some MMS-identified mitigation measures are implemented through cooperative agreements or efforts with the oil and gas industry and Federal and State agencies. These measures include the NOAA Fisheries Observer Program to protect marine mammals and sea turtles when OCS structures are removed using explosives, labeling of operational supplies to track sources of accidental debris loss, development of methods of pipeline landfall to eliminate impacts to barrier beaches, and semiannual beach cleanup events.

The following postlease activity descriptions apply only to the proposed lease sale area in the EPA, not to the whole EPA.

Geological and Geophysical Activities

A geological and geophysical (G&G) permit must be obtained from MMS prior to conducting geological or geophysical exploration or scientific research on unleased OCS lands or on lands under lease to a third party (30 CFR 251.4 (a) and (b)). Geological investigations include various seafloor sampling techniques to determine the geochemical, geotechnical, or engineering properties of the sediments.

Seismic surveys are performed to obtain information on surface and near-surface geology and on subsurface geologic formations. Low-energy, high-resolution seismic surveys collect data on surficial geology used to identify potential shallow geologic or manmade hazards (e.g., faults or pipelines) for engineering and site planning for bottom-founded structures. The high-resolution surveys are also used to identify environmental and archaeological resources such as low-relief live-bottom areas, pinnacles,

chemosynthetic community habitat, and shipwrecks. High-energy, deep-penetration, common-depth-point (CDP) seismic surveys obtain data about geologic formations thousands of feet below the seafloor. The two-dimensional (2D) and three-dimensional (3D) CDP data are used to map structure features of stratigraphically important horizons in order to identify potential hydrocarbon traps. They can also be used to map the extent of potential habitat for chemosynthetic communities. In some situations, a set of 3D surveys can be run over a time interval to produce a four-dimensional (4D), or "time-lapse," survey that could be used to characterize production reservoirs.

The MMS is preparing a programmatic EA on Geological and Geophysical Exploration for Mineral Resources on the GOM OCS (USDOI, MMS, in preparation). Upon receiving a complete G&G permit application, MMS conducts a categorical exclusion review (CER), an EA, or an EIS in accordance with NEPA and other applicable MMS policies and guidelines. When required under an approved coastal zone management program, proposed G&G permit activities must receive State concurrence prior to MMS permit approval.

Exploration and Development Plans

To ensure conformance with the OCSLA, other laws, applicable regulations, and lease provisions, and to enable MMS to carry out its functions and responsibilities, formal plans (30 CFR 250.203 and 250.204) with supporting information must be submitted for review and approval by MMS before an operator may begin exploration, development, or production activities on any lease. Supporting environmental information, archaeological reports, biological reports (monitoring and/or live-bottom survey), and other environmental data determined necessary must be submitted with an OCS plan. This information provides the basis for an analysis of both offshore and onshore impacts that may occur as a result of the activities. The MMS may require additional specific supporting information to aid in the evaluation of the potential environmental impacts of the proposed activities. The MMS can require amendment of an OCS plan based on inadequate or inaccurate supporting information.

The OCS plans are reviewed by geologists, geophysicists, engineers, biologists, archaeologists, air quality specialists, oil-spill specialists, and technicians. The plans and accompanying information are evaluated to determine whether any seafloor or drilling hazards are present; that air and water quality issues are addressed; that plans for hydrocarbon resource conservation, development, and drainage are adequate; that environmental issues and potential impacts are properly evaluated and mitigated; and that the proposed action is in compliance with NEPA, MMS operating regulations, and other requirements. Federal agencies, including the FWS, NOAA Fisheries, USEPA, the U.S. Navy, the U.S. Air Force, and the USCG, may be consulted if the proposal has the potential to impact areas under their jurisdiction. Each Gulf Coast State has a designated CZM agency that takes part in the review process. The OCS plans are also made available to the general public for comment through the MMS, GOM OCS Region's Public Information Office.

In response to increasing deepwater activities in the GOM, MMS developed a comprehensive strategy to address NEPA compliance and environmental issues in the deepwater areas. A key component of that strategy was the completion of a programmatic EA to evaluate the potential effects of the deepwater technologies and operations (USDOI, MMS, 2000). As a supplement to the EA, MMS prepared a series of technical papers that provide a summary description of the different types of structures that may be employed in the development and production of hydrocarbon resources in the deepwater areas of the GOM (Regg et al., 2000).

On the basis of the MMS reviews of the OCS plan, the findings of the proposal-specific CER, EA, or EIS, and other applicable MMS studies and NEPA documents, the OCS plan is approved or disapproved by MMS, or modification of the plan is required. Although very few OCS plans are ultimately disapproved, many must be amended prior to approval to fully comply with MMS operating regulations and requirements, to address reviewing agencies' concerns, or to avoid potential hazards or impacts to environmental resources.

Exploration Plans

An EP must be submitted to MMS for review and decision before any exploration activities, except for preliminary activities, can begin on a lease. The EP describes exploration activities, drilling rig or vessel, proposed drilling and well-testing operations, environmental monitoring plans, and other relevant

information, and includes a proposed schedule of the exploration activities. Guidelines and environmental information requirements for lessees and operators submitting an EP are addressed in 30 CFR 250.203 and further explained in NTL 2002-G08.

After receiving an EP, MMS performs technical and environmental reviews. The MMS evaluates the proposed exploration activities for potential impacts relative to geohazards and manmade hazards (including existing pipelines), archaeological resources, endangered species, sensitive biological features, water and air quality, oil-spill response, and other uses (e.g., military operations) of the OCS. The EP is reviewed for compliance with all applicable laws and regulations.

A CER or EA is prepared in support of the NEPA environmental review of the EP. The CER or EA is based on available information, which may include the geophysical report (for determining the potential for the presence of deepwater benthic communities); archaeological report; air emissions data; live-bottom survey and report; biological monitoring plan; and recommendations by the affected State(s), DOD, FWS (for selected plans under provisions of a DOI agreement), NOAA Fisheries, and/or internal MMS offices. As part of the review process, most EP's and supporting environmental information are sent to the affected State(s) for consistency certification review and determination under the States' approved CZM programs.

After EP approval and prior to conducting drilling operations, the operator is required to submit and obtain approval for an Application for Permit to Drill (APD) (see *Wells* under *Permits and Applications* below).

Deepwater Operations Plans

In 1992, MMS formed an internal Deepwater Task Force to address technical issues and regulatory concerns relating to deepwater (greater than 1,000 ft or 305 m) operations and projects utilizing subsea technology. Based on the Deepwater Task Force's recommendation, an NTL was developed, which required operators to submit a Deepwater Operations Plan (DWOP) for all operations in deepwater and all projects using subsea technology (currently NTL 2000-N06). DeepStar, an industry-wide cooperative workgroup focused on deepwater regulatory issues and critical technology development issues, worked closely with the MMS Deepwater Task Force to develop the initial guidelines for the DWOP. The DWOP was established to address regulatory issues and concerns that were not addressed in the existing MMS regulatory framework and is intended to initiate an early dialogue between MMS and industry before major capital expenditures on deepwater and subsea projects are committed. Deepwater technology has been evolving faster than MMS's ability to revise OCS regulations; the DWOP was established through the NTL process, which provides for a more timely and flexible approach to keep pace with the expanding deepwater operations and subsea technology. The DWOP requirements are being incorporated into MMS operating regulations via the proposed rulemaking for revisions to 30 CFR 250 Subpart B.

The DWOP is intended to address the different functional requirements of production equipment in deep water, particularly the technological requirements associated with subsea production systems, and the complexity of deepwater production facilities. The DWOP provides MMS with information specific to deepwater equipment issues to demonstrate that a deepwater project is being developed in an acceptable manner as mandated in the OCSLA, as amended, and the MMS operating regulations at 30 CFR 250. The MMS reviews deepwater development activities from a total system perspective, emphasizing operational safety, environmental protection, and conservation of natural resources. The DWOP process is a phased approach that parallels the operator's state of knowledge about how a field will be developed. A DWOP outlines the design, fabrication, and installation of the proposed development/production system and its components. A DWOP will include structural aspects of the facility (fixed, floating, subsea); stationkeeping (includes mooring system); wellbore, completion, and riser systems; safety systems; offtake; and hazards and operability of the production system. The DWOP provides MMS with the information to determine that the operator has designed and built sufficient safeguards into the production system to prevent the occurrence of significant safety or environmental incidents. The DWOP, in conjunction with other permit applications, provides MMS the opportunity to assure that the production system is suitable for the conditions in which it will operate.

The MMS recently completed a review of several industry-developed, recommended practices that address the mooring and risers for floating production facilities. The recommended practices address such things as riser design, mooring system design (stationkeeping), and hazard analysis. The MMS is in

the process of incorporating these recommended practices into the existing regulations. Hazard analyses allow MMS to be assured that the operator has anticipated emergencies and is prepared to address such, either through their design or through the operation of the equipment in question.

Conservation Reviews

One of MMS's primary responsibilities is to ensure development of economically producible reservoirs according to sound conservation, engineering, and economic practices as cited in 30 CFR 250.202(a), 250.203(b)(21), 250.204(b)(17), and 250.1101(a). The MMS has established requirements for the submission of conservation information (NTL 2000-N05) for production activities. Operators should submit the necessary information as part of their Supplemental Plan of Exploration (POE) and Initial and Supplemental Development Operations Coordination Documents (DOCD). Conservation reviews are performed to ensure that economic reserves are fully developed and produced.

Development Operations and Coordination Documents

Before any development operations can begin on a lease in the proposed lease sale area, a DOCD must be submitted to MMS for review and decision. A DOCD describes the proposed development activities, drilling activities, platforms or other facilities, proposed production operations, environmental monitoring plans, and other relevant information, and includes a proposed schedule of development and production activities. Requirements for lessees and operators submitting a DOCD are addressed in 30 CFR 250.204, and information guidelines for DOCD's are given in NTL 2000-G10, dated April 27, 2000.

After receiving a DOCD, MMS performs technical and environmental reviews. The MMS evaluates the proposed activity for potential impacts relative to geohazards and manmade hazards (including existing pipelines), archaeological resources, endangered species, sensitive biological features, water and air quality, oil-spill response, and other uses (e.g., military operations) of the OCS. The DOCD is reviewed for compliance with all applicable laws and regulations.

A CER, EA, and/or EIS is prepared in support of the NEPA environmental review of a DOCD. The CER, EA, and/or EIS is based on available information, which may include the geophysical report (for determining the potential for the presence of deepwater benthic communities); archaeological report; air emissions data; live-bottom survey and report; biological monitoring plan; and recommendations by the affected State(s), DOD, FWS (for selected plans under provisions of a DOI agreement), NOAA Fisheries, and/or internal MMS offices.

As part of the review process, the DOCD and supporting environmental information may be sent to the affected State(s) for consistency certification review and determination under the States' approved CZM programs. The OCSLA (43 U.S.C. 1345(a) through (d) and 43 U.S.C. 1351(a)(3)) provides for this coordination and consultation with the affected State and local governments concerning a DOCD.

New or Unusual Technologies

Technologies continue to evolve to meet the technical, environmental, and economic challenges of deepwater development. The MMS prepared a programmatic EA to evaluate potential effects of deepwater technologies and operations (USDOI, MMS, 2000). As a supplement to the EA, MMS prepared a series of technical papers that provides a profile of the different types of development and production structures that may be employed in the GOM deep water (Regg et al., 2000). The EA and technical papers were used in the preparation of this EIS.

New or unusual technologies (NUT) may be identified by the operator in its EP, DWOP, and DOCD or through MMS's plan review processes. Some of the technologies proposed for use by the operators are actually extended applications of existing technologies and interface with the environment in essentially the same way as well-known or conventional technologies. These technologies are reviewed by MMS for alternative compliance or departures that may trigger additional environmental review. Some examples of new technologies that do not affect the environment differently and that are being deployed in the OCS Program are synthetic mooring lines, subsurface safety devices, and multiplex subsea controls.

Some new technologies differ in how they function or interface with the environment. These include equipment or procedures that have not been installed or used in GOM OCS waters. Having no operational history, they have not been assessed by MMS through technical and environmental reviews.

New technologies may be outside the framework established by MMS regulations and, thus, their performance (safety, environmental protection, efficiency, etc.) has not been addressed by MMS. The degree to which these new technologies interface with the environment and the potential impacts that may result are considered in determining the level of NEPA review that would be initiated.

The MMS has developed a dynamic NUT's matrix to help facilitate decisions on the appropriate level of engineering and environmental review needed for a proposed technology. Technologies will be added to the NUT's matrix as they emerge, and technologies will be removed as sufficient experience is gained in they implementation. From an environmental perspective, the matrix characterizes new technologies into three components: technologies that may affect the environment, technologies that do not interact with the environment any differently than "conventional" technologies, and technologies that MMS does not have sufficient information to determine its potential impacts to the environment. In this later case, MMS will seek to gain the necessary information from operators or manufacturers regarding the technologies to make an appropriate determination on its potential effects on the environment.

Alternative Compliance and Departures: The MMS's project-specific engineering safety review ensures that equipment proposed for use is designed to withstand the operational and environmental condition in which it would operate. When an OCS operator proposes the use of technology or procedures not specifically addressed in established MMS regulations, the operations are evaluated for alternative compliance or departure determination. Any new technologies or equipment that represent an alternative compliance or departure from existing MMS regulation must be fully described and justified before it would be approved for use. For MMS to grant alternative compliance or departure approval, the operator must demonstrate an equivalent or improved degree of protection as specified in 30 CFR 250.141. Comparative analysis with other approved systems, equipment, and procedures is one tool that MMS uses to assess the adequacy of protection provided by alternative technology or operations. Actual operational experience is necessary with alternative compliance measures before MMS would consider them as proven technology.

Emergency Plans

Criteria, models, and procedures for shutdown operations and the orderly evacuation for a pending hurricane have been in place in the GOM OCS for more than 30 years. Operating experience from extensive drilling activities and more than 4,000 platforms during the 30-plus years of the GOM OCS Program have demonstrated the effectiveness and safety of securing wells and evacuating a facility in advance of severe weather conditions. Preinstallation efforts, historical experience with similar systems, testing, and the actual operating experience (under normal conditions and in response to emergency situations) is to formulate the exact time needed to secure the wells/production facility and to abandon as necessary. Operators will develop site-specific curtailment/securing/evacuation plans that will vary in complexity and formality by operator and type of activity. In general terms, all plans are intended to make sure the facility (or well) is secured in advance of a pending storm or developing emergency. The operating procedures developed during the engineering, design, and manufacturing phases of the project, coupled with the results (recommended actions) from hazard analyses performed, will be used to develop the emergency action/curtailment plans. Evacuation and production curtailment must consider a combination of factors, including the well status (drilling, producing, etc.), and the type and mechanics of wellbore operations. These factors are analyzed onsite through a decision making process that involves onsite facility managers. The emphasis is on making real-time, situation-specific decisions and forecasting based on available information. Details of the shut-in criteria and various alerts are addressed on a case-by-case basis.

Plans for shutting in production from the subsea wells are addressed as part of the emergency curtailment plan. The plan specifies the various alerts and shutdown criteria linked to both weather and facility performance data, with the intent to have operations suspended and the wells secured in the event of a hurricane or emergency situation. Ensuring adequate time to safely and efficiently suspend operations and secure the well is a key component of the planning effort. Clearly defined responsibilities for the facility personnel are part of the successful implementation of the emergency response effort.

For a severe weather event such as a hurricane, emergency curtailment plans would address the criteria and structured procedures for suspending operations and ultimately securing the wellbore(s) prior to weather conditions that could exceed the design operating limitations of the drilling or production unit. For drilling operations, the plan might also address procedures for disconnecting and moving the drilling

unit off location after the well has been secured, should the environmental conditions exceed the floating drilling unit's capability to maintain station. Curtailment of operations consists of various stages of "alerts" indicating the deterioration of meteorological, oceanographic, or wellbore conditions. Higher alert levels require increased monitoring, the curtailment of lengthy wellbore operations, and, if conditions warrant, the eventual securing of the well. If conditions improve, operations could resume based on the limitations established in the contingency plan for the known environmental conditions. The same emergency curtailment plans would be implemented in an anticipated or impending emergency situation, such as the threat of terrorist attack.

Neither MMS nor USCG mandates that an operator must evacuate a production facility for a hurricane; it is a decision that rests solely with the operator. The USCG does require the submittal of an emergency evacuation plan that addresses the operator's intentions for evacuation of nonessential personnel, egress routes on the production facility, lifesaving and personnel safety devices, firefighting equipment, etc. As activities move farther from shore, it may become safer to not evacuate the facility because helicopter operations become inherently more risky with greater flight times. Severe weather conditions also increase the risks associated with helicopter operations. The precedent for leaving a facility manned during severe weather is established in North Sea and other operating basins.

Redundant, fail-safe, automatic shut-in systems located inside the wellbore and at the sea surface, and in some instances at the seafloor, are designed to prevent or minimize pollution. These systems are designed and tested to ensure proper operation should a production facility or well be catastrophically damaged. Testing occurs at regular intervals with predetermined performance limits designed to ensure functioning of the systems in case of an emergency.

Permits and Applications

After EP or DOCD approval, the operator submits applications for specific activities to MMS for approval. These applications include those for drilling wells; well-test flaring; temporary well abandonment; installing a well protection structure, production platforms, satellite structures, subsea wellheads and manifolds, and pipelines; installation of production facilities; commencing production operations; platform removal and lease abandonment; and pipeline decommissioning.

Wells

The MMS requirements for the drilling of wells can be found at 30 CFR 250 Subpart D. Lessees are required to take precautions to keep all wells under control at all times. The lessee must use the best available and safest technology to enhance the evaluation of abnormal pressure conditions and to minimize the potential for uncontrolled well flow.

Prior to conducting drilling operations, the operator is required to submit and obtain approval for an APD. The APD requires detailed information — including project layout at a scale of 24,000:1, design criteria for well control and casing, specifications for blowout preventers, a mud program, cementing program, directional drilling plans, etc. — to allow evaluation of operational safety and pollution-prevention measures. The APD is reviewed for conformance with the engineering requirements and other technical considerations.

The MMS is responsible for conducting technical and safety reviews of all drilling, workover, and production operations on the OCS. These detailed analyses determine if the lessee's proposed operation is in compliance with all regulations and all current health, safety, environmental, and classical engineering standards. Compliance includes requirements for state-of-the-art drilling technology, production safety systems, completion of oil and gas wells, oil-spill contingency plans, pollution-control equipment, H_2S contingency plans, and specifications for platform/structure designs. These safety, technical, and engineering reviews involve risk assessment and a thorough analysis of the hazards involved. Safety systems used for drilling, workover, and production operations on the OCS must be designed, installed, used, maintained, and tested in a manner to assure the safety and protection of the human, marine, and coastal environments. Specific requirements for sundry notices for well workovers, completions, and abandonments are detailed in 30 CFR 250 Subparts F, E, and Q, respectively.

The MMS regulations at 30 CFR 250.1710-1717 address the requirements for permanent abandonment of a well on the OCS. A permanent abandonment includes the isolation of zones in the open wellbore, plugging of perforated intervals, plugging the annular space between casings (if they are

open), setting a surface plug, and cutting and retrieving the casing at least 15 ft below the mudline. All plugs must be tested in accordance with the regulations. There are no routine surveys of permanently abandoned well locations. If a well were found to be leaking, MMS would require the operator of record to perform an intervention to repair the abandonment. If a well is temporarily abandoned at the seafloor, an operator must provide MMS with an annual report summarizing plans to permanently abandon the well or to bring the well into production. Part of the annual report for a temporarily abandoned well is a survey of the well location to ensure the temporary abandonment is intact and adequately restricting any reservoir fluids from migrating out of the well. All equipment such as wellheads, production trees, casing, manifolds, etc., must be designed to withstand the maximum pressures that they may experience. These designs are verified by MMS through multiple levels of engineering safety reviews prior to the equipment being placed into service.

Platforms and Structures

The MMS does a technical and safety review of all proposed structure designs and installation procedures. All proposed facilities are reviewed for structural integrity. These detailed classical engineering reviews entail an intense evaluation of all operator proposals for fabrication, installation, modification, and repair of all mobile and fixed structures. The lessee must design, fabricate, install, use, inspect, and maintain all platforms and structures on the OCS to assure their structural integrity for the safe conduct of operations at specific locations. Applications for platform and structure approval are filed in accordance with 30 CFR 250.901. Design requirements are presented in detail at 30 CFR 250.904 through 250.909. The lessee evaluates characteristic environmental conditions associated with operational functions to be performed. Factors such as waves, wind, currents, tides, temperature, and the potential for marine growth on the structure are considered. In addition, pursuant to 30 CFR 250.902 and 250.903, a program has been established by MMS to assure that new structures meeting the conditions listed under 30 CFR 250.900(c) are designed, fabricated, and installed using standardized procedures to prevent structural failures. This program facilitates review of such structures and uses third-party expertise and technical input in the verification process through the use of a Certified Verification Agent. After installation, platforms and structures are required to be periodically inspected and maintained under 30 CFR 250.912.

Pipelines

Regulatory processes and jurisdictional authority concerning pipelines on the OCS and in coastal areas are shared by several Federal agencies, including DOI, DOT, COE, the Federal Energy Regulatory Commission (FERC), and the USCG. Aside from pipeline regulations, these agencies have the responsibility of overseeing and regulating the following areas: the placement of structures on the OCS and pipelines in areas that affect navigation; the certification of proposed projects involving the transportation or sale of interstate natural gas, including OCS gas; and the right of eminent domain exercised by pipeline companies onshore. In addition, DOT is responsible for promulgating and enforcing safety regulations for the transportation in or affecting interstate commerce of natural gas, liquefied natural gas (LNG), and hazardous liquids by pipeline. This includes, for the most part, offshore pipelines on State lands beneath navigable waters and on the OCS that are operated by transmission companies. The regulations are contained in 49 CFR 191 through 193 and 195. In a MOU between DOT and DOI dated December 10, 1996, each party's respective regulatory responsibilities are outlined. The DOT is responsible for establishing and enforcing design, construction, operation, and maintenance regulations, and for investigating accidents for all OCS transportation pipelines beginning downstream of the point at which operating responsibility transfers from a producing operator to a transporting operator. The DOI's responsibility extends upstream from the transfer point described above.

The MMS is responsible for regulatory oversight of the design, installation, and maintenance of OCS producer-operated oil and gas pipelines. The MMS operating regulations for pipelines found at 30 CFR 250 Subpart J are intended to provide safe and pollution-free transportation of fluids in a manner that does not unduly interfere with other users of the OCS. Pipeline applications are usually submitted and reviewed separately from development and production plans. Pipeline applications may be for on-lease pipelines or right-of-way for pipelines that cross other lessees' leases or unleased areas of the OCS. Pipeline permit applications to MMS include the pipeline location drawing, profile drawing, safety

schematic drawing, pipe design data, a shallow hazard survey report, and an archaeological report, if applicable.

The DOI has regulatory responsibility for all producer-operated pipelines. The DOI's responsibility extends downstream from the first production well to the last valve and associated safety equipment on the last OCS-related production system along the pipeline. The DOT's regulatory responsibility extends shoreward from the last valve on the last OCS-related production facility.

The MMS evaluates the design, fabrication, installation, and maintenance of all OCS pipelines. Proposed pipeline routes are evaluated for potential seafloor or subsea geologic hazards and other natural or manmade seafloor or subsurface features or conditions (including other pipelines) that could have an adverse impact on the pipeline or that could be adversely impacted by the proposed operations. Routes are also evaluated for potential impacts on archaeological resources and biological communities. A NEPA review is conducted in accordance with applicable policies and guidelines. The MMS prepares an EA on all pipeline rights-of-way that go ashore. The design of the proposed pipeline is evaluated for an appropriate cathodic protection system to protect the pipeline from leaks resulting from the effects of external corrosion of the pipe; an external pipeline coating system to prolong the service life of the pipeline; measures to protect the inside of the pipeline from the detrimental effects, if any, of the fluids being transported; the submersibility of the line (i.e., that the pipeline will remain in place on the seafloor and not have the potential to float, even if empty or filled with gas rather than liquids); proposed operating pressure of the line, and protection of other pipelines crossing the proposed route. Such an evaluation includes (1) reviewing the calculations used by the applicant in order to determine whether the applicant properly considered such elements as the grade of pipe to be used, the wall thickness of the pipe, derating factors related to the submerged and riser portions of the pipeline, the pressure rating of any valves or flanges to be installed in the pipeline, the pressure rating of any other pipeline(s) into which the proposed line might be tied, the required pressure to which the line must be tested before it is placed in service; (2) protective safety devices such as pressure sensors and remotely operated valves, the physical arrangement of those devices proposed to be installed by the applicant for the purposes of protecting the pipeline from possible overpressure conditions and for detecting and initiating a response to abnormally low-pressure conditions; and (3) the applicant's planned compliance with regulations requiring that pipelines installed in water depths less than 200 ft be buried to a depth of at least 3 ft (30 CFR 250.1003). In addition, pipelines crossing fairways require a COE permit and must be buried to a depth of at least 10 ft and to 16 ft if crossing anchorage area.

Operators are required to periodically inspect pipeline routes. Monthly overflights are conducted to inspect pipeline routes for leakage.

Applications for pipeline decommissioning must also be submitted for MMS review and approval. Decommissioning applications are evaluated to ensure they will render the pipeline inert and/or to minimize the potential for the pipeline becoming a source of pollution by flushing and plugging the ends; and to minimize the likelihood that the decommissioned line will become an obstruction to other users of the OCS by filling it with water and burying the ends.

Inspection and Enforcement

The OCSLA authorizes and requires MMS to provide for both an annual scheduled inspection and a periodic unscheduled (unannounced) inspection of all oil and gas operations on the OCS. The inspections are to assure compliance with all regulatory constraints that allowed commencement of the operation.

The primary objective of an initial inspection is to assure proper installation of mobile drilling units and fixed structures, and proper functionality of their safety and pollution prevention equipment. After operations begin, additional announced and unannounced inspections are conducted. Unannounced inspections are conducted to foster a climate of safe operations, to maintain an MMS presence, and to focus on operators with a poor performance record. These inspections are also conducted after a critical safety feature has previously been found defective. Poor performance generally means that more frequent, unannounced inspections may be conducted on a violator's operation.

The annual inspection examines all safety equipment designed to prevent blowouts, fires, spills, or other major accidents. These annual inspections involve the inspection for installation and performance of all platform, safety-system components.

The inspectors follow the guidelines as established by the regulations, API RP 14C, and the specific MMS-approved plan. The MMS inspectors perform these inspections using a national checklist called

the Potential Incident of Noncompliance (PINC) list. This list is a compilation of yes/no questions derived from all regulated safety and environmental requirements. Information PINC's can be found at http://www.mms.gov/regcompliance/inspect.htm.

The MMS administers an active civil penalties program (30 CFR 250, Subpart N). A civil penalty in the form of substantial monetary fines may be issued against any operator that commits a violation that may constitute a threat of serious, irreparable, or immediate harm or damage to life, property, or the environment. The MMS may make recommendations for criminal penalties if a willful violation occurs. In addition, the regulation at 30 CFR 250.173(a) authorizes suspension of any operation in the GOM Region if the lessee has failed to comply with a provision of any applicable law, regulation, or order or provision of a lease or permit. Furthermore, the Secretary may invoke his authority under 30 CFR 250.185(c) to cancel a nonproductive lease with no compensation. Exploration and development activities may be canceled under 30 CFR 250.182 and 250.183.

Pollution Prevention, Oil-Spill Response Plans, and Financial Responsibility

Pollution Prevention

Pollution prevention is addressed through proper design and requirements for safety devices. The MMS regulations at 30 CFR 250.400 require that the operator take all necessary precautions to keep its wells under control at all times. The lessee is required to use the best available and safest drilling technology in order to enhance the evaluation of conditions of abnormal pressure and to minimize the potential for the well to flow or kick. Redundancy is provided for critical safety devices that will shut off flow from the well if loss of control is encountered.

In addition, MMS regulations at 30 CFR 250.500, 250.600, and 250.800 require that the lessee assure the safety and protection of the human, marine, and coastal environments during completion, workover, and production operations. All production facilities, including separators, treaters, compressors, headers, and flowlines are required to be designed, installed, tested, maintained, and used in a manner that provides for efficiency, safety of operations, and protection of the environment. Wells, particularly subsea wells, include a number of sensors that help in detecting pressures and the potential for leaks in the production system. Safety devices are monitored and tested frequently to ensure their operation, should an incident occur. To ensure that safety devices are operating properly, MMS incorporates the American Petroleum Institute (API) Recommended Practice (RP) 14C into the operating regulations. API RP 14C incorporates the knowledge and experience of the oil and gas industry regarding the analysis, design, installation, and testing of the safety devices used to prevent pollution. API RP 14C presents proven practices for providing these safety devices for offshore production platforms. Proper application of these practices, along with good design, maintenance, and operation of the entire production facility, should provide an operationally safe and pollution-free production platform.

Also, MMS regulations at 30 CFR 250.1000 require that pipelines and associated valves, flanges, and fittings be designed, installed, operated, maintained, and abandoned to provide safe and pollution-free transportation of fluids in a manner that does not unduly interfere with other uses in the OCS.

The MMS regulation at 30 CFR 250.300(a) requires that lessees not create conditions that will pose an unreasonable risk to public health, life, property, aquatic life, wildlife, recreation, navigation, commercial fishing, or other uses of the ocean during offshore oil and gas operations. The lessee is required to take measures to prevent the unauthorized discharge of pollutants into the offshore waters. Control and removal of pollution is the responsibility and at the expense of the lessee. Immediate corrective action to a pollution event is required. All hydrocarbon-handling equipment for testing and production, such as separators, tanks, and treaters, are required to be designed, installed, and operated to prevent pollution. Maintenance and repairs that are necessary to prevent pollution is required to be taken immediately. Drilling and production facilities are required to be inspected daily or at intervals approved or prescribed by the MMS District Supervisor to determine if pollution is occurring.

Operators are required to install curbs, gutters, drip pans, and drains on platform and rig deck areas in a manner necessary to collect all contaminants and debris not authorized for discharge. The rules also explicitly prohibit the disposal of equipment, cables, chains, containers, or other materials into offshore waters. Portable equipment, spools or reels, drums, pallets, and other loose items must be marked in a durable manner with the owner's name prior to use or transport over offshore waters. Smaller objects must be stored in a marked container when not in use. Operational discharges such as produced water

and drilling muds and cuttings are regulated by the USEPA through the NPDES program. The MMS may restrict the rate of drilling fluid discharge or prescribe alternative discharge methods. No petroleum-based substances, including diesel fuel, may be added to the drilling mud system without prior approval of the MMS District Supervisor.

Oil-Spill Response Plans

The MMS's responsibilities under OPA 90 include spill prevention, review, and approval of oil-spill response plans (OSRP); inspection of oil-spill containment and cleanup equipment; and ensuring oil-spill financial responsibility for facilities in offshore waters located seaward of the coastline or in any portion of a bay that is connected to the sea either directly or through one or more other bays. The MMS regulations (30 CFR 254) require that all owners and operators of oil-handling, storage, or transportation facilities located seaward of the coastline submit an OSRP for approval. The term "coastline" means the line of ordinary low water along that portion of the coast which is in direct contact with the open sea and the line marking the seaward limit of inland waters. The term "facility" means any structure, group of structures, equipment, or device (other than a vessel), which is used for one or more of the following purposes: exploring for, drilling for, producing, storing, handling, transferring, processing, or transporting oil. A MODU is classified as a facility when engaged in drilling or downhole operations.

The regulation at 30 CFR 254.2 requires that an OSRP must be submitted and approved before an operator can use a facility. The MMS can grant an exception to this requirement during the MMS review of an operator's submitted OSRP. In order to be granted this exception during this time period, an owner/operator must certify in writing to MMS that it is capable of responding to a "worst-case" spill or the substantial threat of such a spill. To continue operations, the facility must be operated in compliance with the approved OSRP or the MMS-accepted "worst-case" spill certification. Owners or operators of offshore pipelines are required to submit an OSRP for any pipeline that carries oil, condensate, or gas with condensate; pipelines carrying essentially dry gas do not require an OSRP. Current OSRP's are required for abandoned facilities until they are physically removed or dismantled.

The OSRP describes how an operator intends to respond to an oil spill. The OSRP may be site-specific or regional (30 CFR 254.3). The term "regional" means a spill response plan that covers multiple facilities or leases of an owner or operator, including affiliates, which are located in the same MMS GOM Region. Although Regional OSRP's have not been allowed for facilities in the EPA in the past, MMS has recently initiated a new policy accepting subregional plans for this area. The subregional plan concept is similar to the regional concept, which allows leases or facilities to be grouped together for the purposes of (1) calculating response times, (2) determining quantities of response equipment, (3) conducting oil-spill trajectory analyses, (4) determining worst-case discharge scenarios, and (5) identifying areas of special economic and environmental importance that may be impacted and the strategies for their protection. The OSRP's filed for multiple facilities or leases in the EPA are referred to as subregional OSRP's to distinguish them from the Regional OSRP's filed in the CPA and Western Planning Area (WPA). The number and location of the leases and facilities allowed to be covered by a subregional OSRP will be decided by MMS on a case-by-case basis considering the proximity of the leases or facilities proposed to be covered. NTL 2002-G09 includes guidance on the preparation and submittal of subregional OSRP's.

The Emergency Response Action Plan within the OSRP serves as the core of the MMS required OSRP. In accordance with 30 CFR 254.23, the Emergency Response Action Plan requires identification of (1) the qualified individual and the spill-response management team, (2) the spill-response operating team, (3) the oil-spill response removal organizations under contract for response, and (4) the Federal, State, and local regulatory agencies that an owner/operator must notify or that they must consult with to obtain site-specific environmental information when an oil spill occurs. The OSRP is also required to include an inventory of appropriate equipment and materials, their availability, and the time needed for deployment, as well as information pertaining to dispersant use, *in situ* burning, a worse-case discharge scenario, contractual agreements, and training and drills. The response plan must provide for response to an oil spill from their facility and the operator must immediately carry out the provisions of the plan whenever an oil spill from the facility occurs. The OSRP must be in compliance with the National Contingency Plan and the Area Contingency Plan(s) (ACP). The operator is also required to carry out the training, equipment testing, and periodic drills described in the OSRP. All MMS-approved OSRP's must be reviewed at least every two years. In addition, revisions must be submitted to MMS within 15 days whenever:

(1) a change occurs that appreciably reduces an owner/operator's response capabilities;

(2) a substantial change occurs in the worst-case discharge scenario or in the type of oil being handled, stored, or transported at the facility;

(3) there is a change in the name(s) or capabilities of the oil-spill removal organizations cited in the OSRP; or

(4) there is a change in the applicable ACP's.

Financial Responsibility

The responsible party for COF's may have to demonstrate OSFR as required by 30 CFR 253 under OPA 90. A COF is any structure and all of its components (including wells completed at the structure and the associated pipelines), equipment, pipeline, or device (other than a vessel or other than a pipeline or deepwater port licensed under the Deepwater Port Act of 1974) used for exploring, drilling, or producing oil, or for transporting oil from such facilities. The MMS ensures that each responsible party has sufficient funds for removal costs and damages resulting from the accidental release of liquid hydrocarbons into the environment for which the responsible party is liable.

Air Emissions

The OCSLA (43 U.S.C. 1334(a)(8)) requires the Secretary to promulgate and administer regulations that comply with the NAAQS pursuant to the CAA (42 U.S.C. 7401 *et seq*.) to the extent that authorized activities significantly affect the air quality of any State. Under provisions of the CAAA of 1990, the USEPA Administrator has jurisdiction and, in consultation with the Secretary and the Commandant of the USCG, established the requirements to control air pollution in OCS areas of the Pacific, Atlantic, Arctic, and eastward of 87°30′ W longitude in the GOM. The OCS area westward of 87°30′ W longitude in the GOM is under MMS air quality jurisdiction.

For OCS air emission sources located east of 87°30′ W. longitude and within 25 mi of the States' seaward boundaries, the requirements are the same as the requirements that would be applicable if the source were located in the corresponding onshore area. The USEPA requirements for these OCS areas are at 40 CFR 55, Appendix A. For emission sources located beyond the 25 mi of the States' boundaries, the sources are subject to Federal requirements for PSD. The regulations also establish procedures to allow the USEPA Administrator to exempt any OCS source from a control technology requirement if it is technically infeasible or poses unreasonable threat to health or safety.

For OCS air emission sources west of 87°30′ W longitude, MMS established the regulations at 30 CFR 250 Subpart C to comply with the CAA. The regulated pollutants include carbon monoxide (CO), suspended particulates, sulphur dioxide (SO_2), nitrogen oxides (NO_x), total hydrocarbons, and volatile organic compounds (VOC) (as a precursor to ozone). In areas where H_2S may be present, operations are regulated by 30 CFR 250.417. All new or supplemental EP's and DOCD's must include air emissions information sufficient to make an air quality determination. The MMS regulations provide for the collection of information about potential sources of pollution in order to determine whether projected emissions of air pollutants from a facility may result in onshore ambient air concentrations above USEPA significance levels and to identify appropriate emissions controls to prevent accidents and air quality deterioration.

Emissions data for new or modified onshore facilities directly associated with proposed OCS activities are required to be included in the development plan to enable each affected State to make a determination of the effects on its air quality.

The MMS uses a three-level hierarchy of criteria to evaluate the potential impact of offshore emission sources upon onshore receptors. The evaluation criteria are (1) exemption level, (2) significance level, and (3) maximum allowable increase. If the proposed activities exceed the criteria at the first level, they are then evaluated against the set of criteria at the next level; the same for the second to third levels.

The first step is to compare the worst-case emissions to the MMS exemption criteria. This corresponds to the USEPA screening step. Since there is no screening model suitable for use with offshore emission sources, MMS uses simple equations to calculate the screening thresholds or

"exemption levels." A Gaussian model was used to obtain a simple linear relationship. If the emissions associated with the proposed activities are below the exemption levels, the proposed actions are exempt from further air quality review and modeling with the OCD model is not required.

The second step requires refined modeling using OCD if the exemption level is exceeded. The modeled onshore impacts are compared to MMS's codified significance levels. In the event the significance level is exceeded in the second step, the operator would be required to apply best available control technology and remodel the resulting emissions. If the resulting impact is still above the significance level, the operator must comply with the third step by demonstrating that the cumulative impact to onshore areas is below the maximum allowable increase or the operator must offset the emissions. The maximum allowable increase is determined by the PSD classification of the potentially affected onshore area. The maximum allowable increase for a Class II area is higher than for a Class I area. For large sources potentially affecting Class I areas, MMS actively consults with the designated Federal land manager. The MMS consults with the Federal land manager for all permanent large sources affecting Class I areas, including any modification to an existing large facility that results in any increase in emissions above the previously approved levels of the PSD regulated pollutants.

It is worth noting that to date no plan has ever been submitted in the GOM Region that required the need to go the third step in the review process — all MMS-approved emissions are below the MMS's significance levels. Additionally, to date, no GOM Region plan has had to undergo Federal land manager consultation for particulate matter, and all plans that underwent Federal land manger consultation for nitrogen dioxide (NO_2) or SO_2 were deemed to "not significantly consume the increment."

Flaring

Flaring is the venting and/or burning of natural gas from a specially designed boom. Flaring systems are also used to vent gas during well testing or during repair/installation of production equipment. The MMS heavily regulates flaring to minimize the loss of natural gas resources. The MMS policy, in accordance with 30 CFR 250.1105, is to not allow flaring or venting of natural gas on an extended basis, but regulations do provide for some limited volume, short duration (typically 2-14 days) flaring or venting upon approval by MMS. Such flaring or venting may be conducted as part of unloading/testing operations that are necessary to remove potentially damaging completion fluids from the well bore, to provide sufficient reservoir data for the operator to evaluate a reservoir and development options, and in emergency situations. Under extraordinary circumstances, special flaring approval may be granted. Substantial justification must be provided for each flaring request.

Hydrogen Sulfide Contingency Plans

The operator of a lease must request that MMS make a determination regarding the presence of H_2S gas pursuant to 30 CFR 250.203, 30 CFR 250.204, and 30 CFR 250.417. The MMS classifies an area of proposed operations as (1) H_2S absent, (2) H_2S present, or (3) H_2S unknown.

All operators on the OCS involved in production of sour hydrocarbons that could result in atmospheric H_2S concentrations above 20 parts per million (ppm) are required to file an H_2S contingency plan. This plan must include procedures to ensure the safety of the workers on the production facility and contingencies for simultaneous drilling, well-completion, well-workover, and production operations. The lessee/operator must take all necessary and practicable precautions to protect personnel from the toxic effects of H_2S and to mitigate the adverse effects of H_2S to property and the environment. All operators are required to adhere to the National Association of Corrosion Engineers' (NACE) *Standard Material Requirement MRO175-97 for Sulfide Stress Cracking Resistant Metallic Materials for Oilfield Equipment* (NACE International, 1997). These engineering standards enhance the integrity of the infrastructure used to produce the sour oil and gas. In addition, the API has also developed *Recommended Practices for Oil and Gas Producing and Gas Processing Plant Operations Involving Hydrogen Sulfide* (API, 1995).

The MMS issued rules governing requirements for preventing hydrogen sulfide releases, detecting and monitoring hydrogen sulfide and SO_2, protecting personnel, providing warning systems, and establishing requirements for hydrogen sulfide flaring. NTL 98-16, titled "Hydrogen Sulfide (H_2S) Requirements," provides clarification, guidance, and information on the requirements. The NTL provides guidance on sensor location, sensor calibration, respirator breathing time, measures for protection against

sulfur dioxide, requirements for classifying an area for the presence of H_2S, requirements for flaring and venting of gas containing H_2S, and other issues pertaining to H_2S-related operations.

Archaeological Resources Regulation

The archaeological resources regulation at 30 CFR 250.194 grants specific authority to each MMS Regional Director to require archaeological resource surveys and reports where deemed necessary. The technical requirements of the archaeological resource surveys are detailed in NTL 2002-G01, issued by the MMS, GOM OCS Region. The regulation at 30 CFR 250.26 requires the lessee to include an archaeological report with an EP or DOCD. If the evidence suggests that an archaeological resource may be present, the lessee must either locate the site of any operation so as not to adversely affect the area where the archaeological resource may be, demonstrate that an archaeological resource does not exist, or demonstrate that archaeological resources will not be adversely affected by operations. If the lessee discovers any archaeological resource while conducting approved operations, operations must be immediately stopped and the discovery reported to the MMS Regional Director.

Coastal Zone Management Consistency Review and Appeals for Plans

Pursuant to the CZMA, a State with an approved CZM plan reviews certain OCS activities to determine whether they will be conducted in a manner consistent with their approved plan. This review authority is applicable to activities described in detail in any plan for the exploration or development of any area that has been leased under the OCSLA and that affects any land or water use or natural resource within the State's coastal zone (16 U.S.C. 1456(c)(3)(B)). The MMS may not issue a permit for activities described in an EP or DOCD unless the State concurs or is conclusively presumed to have concurred that the OCS plan is consistent with its CZM plan (43 U.S.C. 1340(c) and 1351(d); 16 U.S.C. 1456(c)(3)).

The information requirements for CZM purposes are found at 30 CFR 250.203 and 250.204 and are discussed in NTL 2002-G08. Under the CZMA, each State with an approved CZM plan may require information that is different than that specifically outlined in these regulations. All of the Gulf States have approved CZM programs. A State CZM agency must ensure timely public notice of their receipt of an OCS plan that has been submitted for their CZM consistency determination (15 CFR 930.78(b) and 15 CFR 930.84(a)).

In accordance with the requirements of 15 CFR 930.76(b), the MMS, GOM OCS Region sends copies of an OCS plan, including the consistency certification and other required necessary data and information, to the designated State CZM agency by receipted mail. Under the revised 15 CFR 930 regulations, effective January 8, 2001, a State has 30 days in which to determine if the CZM consistency clock has begun. Once the consistency review clock has begun, if no State-agency objection is submitted by the end of the consistency review period, MMS shall presume consistency concurrence by the State (15 CFR 930.79(a) and (b)). Similar procedures are followed for amended, revised, and modified plans.

If a written consistency concurrence is received from the State, MMS may then approve any permit for activities described in the OCS plan in accordance with 15 CFR 930.63(c). The MMS does not impose or enforce additional State conditions when issuing permits. The MMS can require modification of a plan if the operator has agreed to certain requirements requested by the State.

If MMS receives a written consistency objection from the State containing all the items required in 15 CFR 930.79(c) before the expiration of the review period, MMS will not approve any activity described in the OCS plan unless (1) the operator amends the OCS plan to accommodate the objection in accordance with 15 CFR 930.83 and concurrence is subsequently received or conclusively presumed; (2) upon appeal, the Secretary of Commerce, in accordance with 15 CFR 930.120, finds that the OCS plan is consistent with the objectives or purposes of the CZMA or is necessary in the interest of national security; or (3) the original objection is declared invalid by the courts.

Best Available and Safest Technologies

To assure that oil and gas exploration, development, and production activities on the OCS are conducted in a safe and pollution-free manner, 43 U.S.C. 1347(b) of the OCSLA, as amended, requires that all OCS technologies and operations use the best available and safest technology (BAST) whenever practical. The Director may require additional BAST measures to protect safety, health, and the

environment, if it is economically feasible and the benefits outweigh the costs. Conformance to the standards, codes, and practices referenced in 30 CFR 250 is considered the application of BAST. These standards, codes, and practices include requirements for state-of-the-art drilling technology, production safety systems, completion of oil and gas wells, oil-spill response plans, pollution-control equipment, and specifications for platform/structure designs. The MMS conducts periodic offshore inspections, and continuously and systematically reviews OCS technologies to ensure that the best available and safest technologies are applied to OCS operations. The BAST is not required when MMS determines that the incremental benefits are clearly insufficient to justify increased costs; however, it is the responsibility of an operator of an existing operation to demonstrate why application of a new technology would not be feasible. This requirement is applicable to equipment and procedures that, if failed, would have a significant effect on safety, health, or the environment, unless benefits clearly do not justify the cost (30 CFR 250.107(c) and (d)).

The BAST concept is addressed in the MMS, GOM OCS Region by a continuous effort to locate and evaluate the latest technologies and to report on these advances at periodic Regional Operations Technology Assessment Committee (ROTAC) meetings. A part of the MMS staff has an ongoing function to evaluate various vendors and industry representatives' innovations and improvements in techniques, tools, equipment, procedures, and technologies applicable to oil and gas operations (drilling, producing, completion, and workover operations). This information is provided to MMS district personnel at ROTAC meetings. The requirement for the use of BAST has been, for the most part, an evolutionary process whereby advances in equipment, technologies, and procedures have been integrated into OCS operations over a period of time. An awareness by both MMS inspectors and the OCS operators of the most advanced equipment and technologies has resulted in the incorporation of these advances into day-to-day operations. An example of such an equipment change that evolved over a period of time would be the upgrading of diverter systems on drilling rigs from the smaller diameter systems of the past to the large-diameter, high-capacity systems found on drilling rigs operating on the OCS today. Another example of a BAST-required equipment change would be the requirement to replace subsurface-controlled, subsurface safety valves with surface-controlled, subsurface safety-valve systems, which incorporate a more positive closure design and operation.

Production Facilities

The MMS's regulations governing oil and gas production safety systems are found in 30 CFR 250 Subpart H. Production safety equipment used on the OCS must be designed, installed, used, maintained, and tested in a manner to assure the safety and protection of the human, marine, and coastal environments. All tubing installations open to hydrocarbon-bearing zones below the surface must be equipped with safety devices that will shut off the flow from the well in the event of an emergency, unless the well is incapable of flowing. Surface- and subsurface-controlled safety valves and locks must conform to the requirements of 30 CFR 250.801. All surface production facilities, including separators, treaters, compressors, headers, and flowlines must be designed, installed, and maintained in a manner that provides for efficiency, safety of operations, and protection of the environment. Production facilities also have stringent requirements concerning electrical systems, flowlines, engines, and firefighting systems. The safety-system devices are tested by the lessee at specified intervals and must be in accordance with API RP 14 C Appendix D and other measures.

Personnel Training and Education

An important factor in ensuring that offshore oil and gas operations are carried out in a manner that emphasizes operational safety and minimizes the risk of environmental damage is the proper training of personnel. Under 30 CFR 250.1500 Subpart O, MMS has outlined well control and production safety training program requirements for lessees operating on the OCS. The goal of the regulation (30 CFR 250.1501) is safe and clean OCS operations. Lessees must ensure that their employees and contract personnel engaged in well control or production safety operations understand and can properly perform their duties. To accomplish this, the lessee must establish and implement a training program so that all of their employees are trained to competently perform their assigned well control and production safety duties. The lessee must also verify that their employees understand and can perform the assigned duties.

The mandatory Drilling Well-Control Training Program was instituted by MMS in 1979. In 1983, the mandatory Safety Device Training Program was established to ensure that personnel involved in installing, inspecting, testing, and maintaining safety devices are qualified. As a preventive measure, all offshore personnel must be trained to operate oil-spill cleanup equipment, or the lessee must retain a trained contractor(s) to operate the equipment for them. In addition, MMS offers numerous technical seminars to ensure that personnel are capable of performing their duties and are incorporating the most up-to-date safety procedures and technology in the petroleum industry. In 1994, the Office of Safety Management (OSM) created the MMS Offshore Training Institute to develop and implement an inspector training program. The Institute introduced state-of-the-art multimedia training to the inspector work force and has produced a series of interactive computer training modules.

Structure Removal and Site Clearance

Under MMS operating regulations (30 CFR 250.1700 *et seq.*) and lease agreements, all lessees must remove objects and obstructions from the seafloor upon termination of a lease. The MMS's NTL 2002-G08 gives the lessees direction on explosive and nonexplosive removal guidelines for the severing of all obstructions (i.e., wellheads, caissons, casing stubs, platforms, mooring devices, etc.) to a depth at least 15 ft below the seafloor. Additional information establishes site-clearance verification procedures that may include trawling or running remotely operated vehicle (ROV) surveys over predetermined radii depending upon water depth and structure type. The MMS requires lessees to submit a procedural plan for site clearance verification prior to any removal operations, with a subsequent reports on the results of their site clearance activities within 30-days of removal. The regulations and NTL provide additional information that would allow decommissioned pipelines to be abandoned in place.

For a well-related, nonexplosive severing, lessees/operators must notify their MMS District Office at least 30 days prior to removal with a Sundry Notice (MMS-124) detailing removal operations and well characteristics. If a well is to be removed with explosives or if the structure is a facility (platform, caisson, etc.), an application for a structure removal permit must be submitted to the GOM Region, providing information that includes the following: complete identification of the structure; size of the structure (number and size of legs and pilings); removal technique to be employed (if explosives are to be used, the amount and type of explosive per charge); and the number and size of well conductors to be removed. An EA is prepared that analyzes the impacts that the decommissioning activities would inflict on the marine, operational, and socioeconomic environments. If explosives are to be used, the proposed operations must fall within the terms and conditions of a "generic" BO, issued by NOAA Fisheries under a 1988 Section 7, ESA Consultation. The restrictions on the use of explosives are to reduce the possible impacts that could cause injury or death to protected marine mammals and endangered sea turtles. For removal operations falling outside the terms and conditions of the 1988 BO, a new Section 7, ESA Consultation must be initiated (3-6 months). Additional mitigation, observation, and reporting requirements can be found in Subpart M of MMPA regulations (50 CFR 216.141 to 216.148).

1.6. OTHER OCS-RELATED ACTIVITIES

The MMS has programs and activities that are OCS related but not specific to the leasing process or to the management of exploration, development, and production activities. These programs include both environmental and technical studies, and cooperative agreements with other Federal and State agencies for NEPA work, joint jurisdiction over cooperative efforts, inspection actives, and regulatory enforcement. The MMS also participates in industry research efforts and forums.

Environmental Studies Program

The ESP was established in 1973 in accordance with Section 20 of the OCSLA. The goals of the ESP are to obtain environmental and socioeconomic information that can be used to assess the potential and real effects of the GOM OCS natural gas and oil program. As a part of the ESP, the GOM Region has funded more than 350 completed or ongoing environmental studies. The types of studies funded include

- literature reviews and baseline studies of the physical, chemical, and biological environment of the shelf;

- literature review and studies of the physical, chemical, and biological environment of deep water (>300 m);
- studies of the socioeconomic impacts along the Gulf Coast; and
- studies of the effects of oil and gas activities on the marine environment.

A list of MMS GOM Region studies completed during 1999-2002 is presented in Appendix C and is available on the MMS Internet website at http://www.gomr.mms.gov/homepg/regulate/environ/techsumm/rec_pubs.html. The MMS's Environmental Studies Program Information System (ESPIS) provides immediate access to all completed MMS ESP studies (http://mmspub.mms.gov:81/search.html). The ESPIS is a searchable, web-based, full-text retrieval system allowing users to view on line or to download the complete text of any completed MMS ESP report. A complete description of all ongoing GOM Region studies is available at http://www.gomr.mms.gov/homepg/regulate/environ/ongoing_studies/gom.html. Each listing not only describes the research being conducted but also shows the institution performing the work, the cost of the effort, timeframe, and any associated publications, presentations, or affiliated web sites.

The ESP funds studies to obtain information needed for NEPA assessment and the management of environmental and socioeconomic impacts on the human, marine, and coastal environments that may be affected by OCS oil and gas development. The ESP studies were used by MMS GOM Region analysts to prepare this document. While not all of the MMS GOM Region studies are specifically referenced in this document, they were used by analysts as input into their analysis. The information in ESP studies is also used by decisionmakers to manage and regulate exploration, development, and production activities on the OCS.

Technical Assessment & Research Program

The Technical Assessment & Research (TA&R) Program supports research associated with operational safety and pollution prevention as well as oil-spill response and cleanup capabilities. The TA&R Program is comprised of two functional research activities: (1) operational safety and engineering research (topics such as air quality, decommissioning, and mooring and anchoring); and (2) oil-spill research (topics such as behavior of oil, chemical treating agents, and *in situ* burning of oil). The TA&R Program has four primary objectives.

- Technical Support — Providing engineering support in evaluating industry operational proposals and related technical issues and in ensuring that these proposals comply with applicable regulations, rules, and operational guidelines and standards.
- Technology Assessment — Investigating and assessing industry applications of technological innovations and ensuring that governing MMS regulations, rules, and operational guidelines ensure the use of BAST (Chapter 1.5).
- Research Catalyst — Promoting and participating in industry research initiatives in the fields of operational safety, engineering research, and oil-spill response and cleanup research.
- International Regulations — Supporting international cooperative efforts for research and development initiatives to enhance the safety of offshore oil and natural gas activities and the development of appropriate regulatory program elements worldwide.

Interagency Agreements

Cooperating Agency Agreements under NEPA

Section 1500.5(b) of the CEQ implementing regulations (40 CFR 1500.5(b)) encourages agency cooperation early in the NEPA process. A Federal agency can be a lead, joint lead, or cooperating agency. A lead agency manages the NEPA process and is responsible for the preparation of an EIS; a

joint lead agency shares these responsibilities; and a cooperating agency that has jurisdiction by law and/or has special expertise with respect to any environmental issue shall participate in the NEPA process upon the request of the lead agency.

When an agency is requested and agrees to become a cooperating agency, the cooperating and lead agencies usually enter into a cooperating agency agreement. The agreement details the responsibilities of each participating agency.

The MMS has entered into agreements with State and Federal agencies. The MMS, as lead agency, has requested other Federal agencies to enter into cooperating agency agreements (e.g., the Destin Dome 56 Unit project); other agencies have requested MMS to become a cooperating agency (e.g., the Gulfstream Gas Pipeline project). The MMS has been, is, and will likely be involved in cooperating agency agreements with USEPA, COE, FERC, DOT, and USCG. Some projects, such as major gas pipelines across Federal waters and projects under the Deepwater Port Act of 1974, can require cooperative efforts by multiple Federal and State agencies.

Memorandum of Understanding between MMS and USCG

Given the overlap in jurisdictions of MMS and USCG and the large array of regulatory provisions pertaining to activities on the OCS, MMS and USCG have established a formal MOU that delineates lead responsibilities for managing OCS activities in accordance with OCSLA and OPA 90. The MOU, dated August 1989 and updated December 1998 (and published in the *Federal Register* on January 15, 1999), is designed to minimize duplication and promote consistent regulation of facilities under the jurisdiction of both agencies.

Generally, the MOU identifies MMS as the lead agency for matters concerning the equipment and operations directly involved in the production of oil and gas. These include, among others, design and operation of risers, permanent mooring foundations of the facility, drilling and well production and services, inspection and testing of all drilling-related equipment, and platform decommissioning. Issues regarding the safe operation of the facility, its systems, and the equipment needed to support all operations on board generally fall under the jurisdiction of the USCG. These include, among others, design of vessels, their seakeeping characteristics, propulsion and dynamic positioning systems, supply and lightering procedures and equipment, utility systems, safety equipment and procedures, and pollution prevention and response procedures. Both agencies will continue to be responsible for accident investigations. For incidents for which both agencies have an investigative interest in the systems involved, one agency will assume lead investigative responsibility with supporting participation provided by the other agency.

International Activities and Marine Minerals Division

The MMS's International Activities and Marine Minerals Division (INTERMAR) has a dual role. On behalf of MMS, it functions as a liaison for agency involvement in international activities and it provides policy direction for management of minerals resources on the Federal OCS. The INTERMAR takes an active approach to identify and become involved in international initiatives that promote better integration of safety and environmental concerns into offshore development decision-making. To do this the division focuses on monitoring, developing, and refining safety and environmental standards, technical and information exchanges with international regulatory counterparts, and providing technical advice to the State Department. The MMS's nonenergy minerals program in the GOM is described in Chapter 4.1.3.2.2.

CHAPTER 2

ALTERNATIVES INCLUDING A PROPOSED ACTION

2. ALTERNATIVES INCLUDING A PROPOSED ACTION

2.1. MULTISALE NEPA ANALYSIS

This Draft EIS addresses two proposed Federal actions. The proposed actions are two oil and gas lease sales (Lease Sales 189 and 197) in the proposed lease sale area of the EPA of the GOM OCS (Figure 1-1), as scheduled in the 5-Year Program. For analysis purposes, a proposed action is presented as a set of ranges for resource estimates, projected exploration and development activities, and impact-producing factors. Each of the proposed lease sales is expected to be within the scenario ranges; therefore, a proposed action is representative of either proposed Lease Sale 189 or Lease Sale 197. Each proposed action includes existing regulations and lease stipulations.

Since proposed Lease Sales 198 and 197 and their projected activities are very similar, this Draft EIS encompasses both proposed leases sales as authorized under 40 CFR 1502.4, which allows related or similar proposals to be analyzed in one EIS. In addition, one Area ID was prepared for both proposed lease sales. The multisale EIS approach is intended to focus the NEPA/EIS process on the differences between the proposed lease sales and new issues and information. It also lessens duplication and saves resources. The scoping process for this document is described in Chapters 1.4 and 5. As mandated by NEPA, this Draft EIS analyzes the potential impacts of the proposed actions on the marine, coastal, and human environments.

At the completion of the NEPA process for the Final EIS, a decision will be made only for proposed Lease Sale 189. An additional NEPA review (an EA) will be conducted in the year prior to proposed Lease Sale 197 to address any relevant new information. Formal consultation with other Federal agencies, the affected States, and the public will be carried out to assist in the determination of whether or not the information and analyses in the Final EIS are still valid. Specifically, an Information Request will be issued soliciting input on proposed Lease Sale 197.

The EA will tier from the Final EIS and will summarize and incorporate the material by reference. Because the EA will be prepared for a proposal that "is, or is closely similar to, one which normally requires the preparation of an EIS" (40 CFR 1501.4(e)(2)), the EA will be made available for public review for a minimum of 30 days prior to making a decision on the proposed lease sale. Consideration of the EA and any comments received in response to the Information Request will result in either a FONNSI or the determination that the preparation of a SEIS is warranted. If the EA results in a FONNSI, the EA and FONNSI will be sent to the Governors of the affected States. The availability of the EA and FONNSI will be announced in the *Federal Register*. The FONNSI will become part of the documentation prepared for the decision on the Notice of Sale.

In some cases, the EA may result in a finding that it is necessary to prepare a SEIS (40 CFR 1502.9). Some of the factors that could justify a SEIS are a significant change in resource estimates, legal challenge on the EA/FONNSI, significant new information, significant new environmental issue(s), new proposed alternative(s), a significant change in the proposed action, or the previous analysis in the Final EIS is deemed inadequate.

If a SEIS is necessary, it will also tier from the Final EIS and will summarize and incorporate the material by reference. The analysis will focus on addressing the new issue(s) or concern(s) that prompted the decision to prepare the SEIS. The SEIS will include a discussion explaining the purpose of the SEIS, a description of the proposed action and alternatives, a comparison of the alternatives, a description of the affected environment for any potentially affected resources that are the focus of the SEIS and were not described in the Final EIS, an analysis of new impacts or changes in impacts from the Final EIS because of new information or the new issue(s) analyzed in the SEIS, and a discussion of the consultation and coordination carried out for the new issues or information analyzed in the SEIS.

Lease sale-specific notices will be published as usual, except that the Proposed Notice of Sale will be published after completion of the final NEPA document for proposed Lease Sale 197.

2.2. ALTERNATIVES, MITIGATING MEASURES, AND ISSUES

2.2.1. Alternatives

Two alternatives are analyzed in this Draft EIS:

Alternative A (Preferred Alternative) — A Proposed Action: This alternative would offer for lease all unleased blocks within the proposed lease sale area for oil and gas operations (Figure 1-2). This area includes 256 blocks covering 1.5 million ac. At present, 118 blocks within this area are under lease. Acreage and block counts are subject to change as leases expire, are relinquished, or terminated.

In this EIS, a proposed action is presented as a set of ranges for resource estimates, projected exploration and development activities, and impact-producing factors. Each of the proposed lease sales is expected to be within the scenario ranges; therefore, a proposed action is representative of either proposed Lease Sale 189 or Lease Sale 197. The estimated amounts of resources projected to be developed as a result of a proposed lease sale are 0.065-0.085 BBO and 0.265-0.340 Tcf of gas.

Alternative A has been identified as the Agency's (MMS's) preferred alternative; however, this does not mean that another alternative may not be selected in the Record of Decision.

Alternative B — No Action: This alternative is the cancellation of a proposed lease sale. The opportunity for development of the estimated 0.065-0.085 BBO and 0.265-0.340 Tcf of gas that could have resulted from a proposed lease sale would be precluded or postponed. Any potential environmental impacts resulting from a proposed lease sale would not occur or would be postponed.

2.2.2. Mitigating Measures

2.2.2.1. Proposed Mitigating Measures Analyzed

The potential mitigating measures included for analysis in this EIS were developed as the result of scoping efforts over a number of years for the continuing OCS Program in the GOM. These measures will be considered for adoption by ASLM and are analyzed as part of Alternative A, and/or Alternative B.

Several stipulations that were applied to Lease Sale 181 in the Eastern GOM are analyzed as part of the proposed lease sales. The stipulations, and the alternatives under which they are analyzed, are listed below.

- Military Warning Areas Stipulation (Hold Harmless, Operational, and Electronic Transmissions Restrictions) (Alternatives A and B);
- Evacuation Stipulation for the Eglin Water Test Areas (Alternatives A and B);
- Coordination and Consultation Stipulation for Exploration Activities in the Eglin Water Test Areas (Alternatives A and B); and

The analysis of any stipulations as part of Alternative A and/or Alternative B does not ensure that the ASLM will make a decision to apply the stipulations to leases that may result from the proposed lease sale, nor does it preclude minor modifications in wording during subsequent steps in the prelease process if comments indicate changes are necessary or if conditions change.

Any stipulations or mitigation requirements to be included in the lease sale will be described in the Record of Decision for the lease sale. Mitigation measures in the form of lease stipulations are added to the lease terms and are therefore enforceable as part of the lease. In addition, each exploration and development plan, as well as any pipeline applications that may result from the proposed lease sale, will undergo a NEPA review, and additional project-specific mitigations may be applied as conditions of plan approval. The MMS has the authority to monitor and enforce these conditions, and under 30 CFR 250 Subpart N, may seek remedies and penalties from any operator that fails to comply with the conditions of permit approvals, including stipulations and other mitigation measures.

2.2.2.2. Mitigating Measures Considered But Not Analyzed in Detail

The MMS and NOAA Fisheries have identified OCS-related debris and OCS-related vessel traffic as potential sources of "take" of marine protected species. Marine protected species may ingest or become entangled in marine debris, which results in their harm, injury, or mortality. Furthermore, collisions between OCS-related vessels and marine protected species can cause injury or mortality to animals. Because these sources of potential "take" may result from the lease sale action, MMS, in consultation with NOAA Fisheries, developed a lease stipulation to (1) reduce trash and flotsam in the environment as

generated by oil and gas activities offshore and (2) minimize the potential for vessel collisions with protected species. Marine protected species lease stipulations were included in Eastern GOM Lease Sale 181 and Central GOM Lease Sale 182. These stipulations were developed as a result of ESA Section 7 Consultations performed with NOAA Fisheries for the proposed lease sales. Although MMS anticipates that similar requirements will be developed for the EPA lease sales addressed in this EIS, the specific protective measures to be included will not be determined until NOAA Fisheries has completed their BO for the required Section 7 Consultation. The MMS expects to receive the BO on this multisale EIS and to complete consultations with NOAA Fisheries in time to include an analysis of the expected effectiveness of any additional proposed lease stipulations in the Final EIS.

2.2.2.3. Existing Mitigating Measures

Mitigating measures have been proposed, identified, evaluated, or developed through previous MMS lease sale NEPA review and analysis processes. Many of these mitigating measures have been adopted and incorporated into regulations and/or guidelines governing OCS exploration, development, and production activities. All plans for OCS activities go through MMS review and approval to ensure compliance with established laws and regulations. Mitigating measures must be incorporated and documented in plans submitted to MMS. Operational compliance is enforced through the MMS on-site inspection program.

Mitigating measures that are a standard part of the MMS program require surveys to detect and avoid archaeological sites and biologically sensitive areas such as pinnacles, low-relief live bottoms, and chemosynthetic communities.

Some MMS-identified mitigating measures are incorporated into OCS operations through cooperative agreements or efforts with industry and various State and Federal agencies. These include the NOAA Fisheries Observer Program to protect marine mammals and sea turtles during explosive removals, regulations on minimum helicopter altitudes to prevent disturbance of wildlife, labeling operational supplies to track possible sources of accidental debris loss, development of methods of pipeline landfall to eliminate impacts to barrier beaches, and semiannual beach cleanup events.

2.2.3. Issues

Issues are defined by CEQ to represent those principal "effects" that an EIS should evaluate in-depth. Scoping identifies specific environmental resources and/or activities rather than "causes" as significant issues (CEQ Guidance on Scoping, April 30, 1981). The analysis in the EIS can then show the degree of change from present conditions for each issue due to the relevant actions related to proposed Lease Sales 189 and 197.

Selection of environmental and socioeconomic issues to be analyzed was based on the following criteria:

- Issue is identified in CEQ regulations as subject to evaluation;
- The relevant resource/activity was identified through the scoping process or from comments on past EIS's;
- The resource/activity may be vulnerable to one or more of the impact-producing factors (IPF) associated with the OCS Program. A reasonable probability of an interaction between the resource/activity and IPF should exist; or
- Information that indicates a need to evaluate the potential impacts to a resource/activity has become available.

2.2.3.1. Issues to be Analyzed

The following issues relate to potential IPF's and the resources and activities that could be affected by OCS exploration, development, production, and transportation activities.

Petroleum Spills: The issues related to the potential impact of oil spills on the marine and coastal environments. Specific concerns were raised regarding the potential effects of oil spills on marine mammals, other endangered and threatened species, commercial fishing, recreation and tourism, water quality, and wetlands. Other concerns raised over the years of scoping were fate and behavior of oil spills, availability and adequacy of oil-spill containment and cleanup technologies, oil-spill cleanup strategies, impacts of various oil-spill cleanup methods, effect of winds and currents on the transport of oil spills, effects of weathering on oil spills, toxicological effects of fresh and weathered oil, air pollution associated with spilled oil, and short-term and long-term impacts of oil on wetlands.

Visual and Aesthetic Interference: The potential effects of the presence of drilling rigs and platforms, service vessels, helicopters, trash and debris, and flaring on visual aesthetics as seen by residents and visitors of the Pensacola area is an issue of great concern.

Air Emissions: The potential effects of emissions of combustion gases from platforms, drill rigs, service vessels, and helicopters have been raised as an issue. Also under consideration are the flaring of produced gases during extended well testing and the potential impacts of transport of production with associated H_2S.

Water Quality Degradation: Issues raised related to water quality degradation were most often associated with operational discharges of drilling muds and cuttings, produced waters, and domestic wastes. Water quality issues also included concerns related to impacts from sediment disturbance, petroleum spills and blowouts, and discharges from service vessels.

Other Wastes: Other concerns include storage and disposal of trash and debris, and trash and debris on recreational beaches.

Structure and Pipeline Emplacement: Some of the issues related to structure and pipeline emplacement are bottom area disturbances from bottom-founded structures or anchoring, sediment displacement related to pipeline burial, space-use conflicts, and the vulnerability of offshore pipelines to damage that could result in hydrocarbon spills or H_2S leaks.

Platform Removals: Concerns about the abandonment of operations include how a platform is removed, potential impacts of explosive removals on marine organisms, remaining operational debris snagging fishing nets, and site clearance procedures.

OCS-Related Support Services, Activities, and Infrastructure: Concerns over activities related to the shore-base support of the Development and Production Plan include vessel and helicopter traffic and emission, construction or expansion of navigation channels or onshore infrastructure, maintenance and use of navigation channels and ports, and deepening of ports.

Sociocultural and Socioeconomic: Many concerns have focused on the potential impacts to coastal communities. Issues include impacts on employment, population fluctuations, demands on public services, effects on land use, tourism, impacts to low income or minority populations, and cultural impacts.

Coastal Zone Management: Concern has been expressed over potential conflicts with the coastal states' coastal zone management programs and with local county, parish, or community land-use plans.

OCS Oil and Gas Infrastructure Security: The MMS recognizes the increased importance of OCS oil and gas production and the need to protect offshore personnel and facilities. The MMS has taken and continues to take steps to ensure that OCS production facilities and the associated transportation network are secure. The MMS works closely with OCS operators, USCG, other Federal agencies, and local authorities to identify potential security risks and appropriate security measures that should be imposed. The MMS is also working with the Homeland Security Office in Washington, DC to develop OCS-wide security guidelines to enhance existing mitigation measures for the protection of OCS personnel, facilities, and equipment. The guidelines will establish protective measures for standard threat condition levels to help MMS personnel and operators respond during a crisis.

Other Issues: Many other issues have been identified. Several of these issues are subsets or variations of the issues listed above. All are taken under advisement and are considered in the analyses, if appropriate. Additional issues raised during scoping are noise from platforms, vessels, helicopters, and seismic surveys; turbidity as a result of seafloor disturbance or discharges; mechanical damage to biota and habitats; and multiple-use conflicts.

Resource Topics Analyzed in the EIS: The analyses in Chapters 4.2 and 4.4 address the issues and concerns identified above under the following resource topics:

- Air Quality
- Alabama, Choctawhatchee, St. Andrew, and Perdido Key Beach Mice, and Florida Salt Marsh Vole
- Archaeological Resources (Historic and Prehistoric)
- Chemosynthetic Communities
- Coastal Barrier Beaches and Associated Dunes
- Coastal and Marine Birds
- Commercial Fisheries
- Fish Resources and Essential Fish Habitat
- Gulf Sturgeon
- Live Bottoms
- Marine Mammals
- Recreational Fishing, Beach Use, Visual Aesthetics, and Tourism
- Sea Turtles
- Socioeconomic Conditions
- Submerged Vegetation
- Water Quality (Coastal and Marine)
- Wetlands

2.2.3.2. Issues Considered but Not Analyzed

As previously noted, CEQ regulations for implementing NEPA instruct agencies to adopt an early process (termed "scoping") for determining the scope of issues to be addressed and for identifying significant issues related to a proposed action. In this case, the proposed actions are proposed Lease Sales 189 and 197. As part of this scoping process, agencies shall identify and eliminate from detailed study the issues that are not significant to the proposed action or have been covered by prior environmental review.

Through our scoping efforts, numerous issues and topics were identified for consideration in this EIS. After careful evaluation and study, the following categories were considered not to be significant issues related to the proposed action or that have been covered by prior environmental review.

Global Warming and Alternative Energy

The categories of global warming and alternative energy are broad topics that reflect worldwide operations. Global warming and alternative energy have been addressed in other MMS programmatic NEPA documents. The most recent are NEPA documents originating from MMS Headquarters; e.g., the *Outer Continental Shelf Oil and Gas Leasing Program: 2002-2007 — Final EIS* (USDOI, MMS, 2002b) and *Energy Alternatives and the Environment* (USDOI, MMS, 2001d).

Improvement of Air Quality Standards

Comments and concerns that relate to improvements in air quality standards are issues under the jurisdiction of USEPA. The comments and concerns defined as such are unrelated to the proposed actions.

The OCS and Non-Indigenous/Invasive Species Occurrence

There are various oil and gas activities that potentially contribute to the introduction of organisms not geographically occurring in the GOM, as well as providing conditions to sustain their development once they have arrived.

Effects of invasive species can be debilitating on both habitat and native species and may (1) include a decrease in biological diversity of native ecosystems and associated habitats, (2) decrease the quality of important habitats for native fish and invertebrate species, (3) reduce habitats needed by threatened and

endangered species, (4) increase direct and indirect competition with aquatic plants and animals, and (5) pose potential human health risks (USDOI, MMS, 2002b).

To date, there is no conclusive data that shows OCS development and related activities are the responsible vector for the occurrence and establishment of non-indigenous or invasive species categories observed in the GOM Federal offshore waters.

The MMS is currently sponsoring two studies investigating (1) the interactions between migrating birds and oil and gas structures off coastal Louisiana and (2) the relationship, if any, of the Australian spotted and the pink jellyfish to OCS platforms.

Program and Policy Issues

Comments and concerns that relate to program and policy are issues under the direction of DOI and/or MMS and their guiding regulations, statutes, and laws. The comments and concerns defined as such are unrelated to the proposed actions.

Use of Revenues Generated by the Proposed Lease Sales

Comments and concerns that relate to the use of revenues are issues under the direction of the U.S. Congress and DOI and/or MMS and their guiding regulations, statutes, and laws. The comments and concerns defined as such are unrelated to the proposed actions.

2.3. PROPOSED LEASE SALES 189 AND 197

2.3.1. Alternative A (Preferred Alternative) — A Proposed Action

2.3.1.1. Description

This alternative would offer for lease all unleased blocks within the proposed lease sale area for oil and gas operations (Figure 1-2). The proposed lease sale area is the same area offered under Lease Sale 181 in 2001 (Figure 1-1). The area is comprised of 256 blocks covering 1.5 million ac in 1,600 to 3,000 m of water, making each proposed lease sale relatively small in comparison to a Central or Western GOM lease sale. Acreage and block counts are subject to change as leases expire, are relinquished, or terminated. Geographically, the proposed lease sale area is 70 mi from Louisiana, 98 mi from Mississippi, 93 mi from Alabama, and 100 mi from Florida. It is estimated that each proposed lease sale could result in the production of 0.065-0.085 BBO, 0.265-0.340 Tcf of gas, 11-13 exploration and delineation wells, 19-27 development wells, and 2 production structures. There are currently 118 leased blocks within the proposed lease sale area; therefore, 138 blocks would be available for lease. Six EP's covering 18 blocks have been submitted in the proposed lease sale area (Figure 1-3). Four of the six EP's have been approved; the other two are pending. It is not expected that all of the blocks offered would be leased; only some of the leases would actually produce oil and gas.

In this EIS, a proposed action is presented as a set of ranges for resource estimates, projected exploration and development activities, and impact-producing factors. Each of the proposed lease sales is expected to be within the scenario ranges; therefore, a proposed action is representative of either proposed Lease Sale 189 or Lease Sale 197. The estimated amounts of resources projected to be developed as a result of a proposed lease sale are 0.065-0.085 BBO and 0.265-0.340 Tcf of gas.

The analyses of impacts summarized below and described in detail in Chapters 4.2 and 4.4 are based on a development scenario, which is a set of assumptions and estimates on the amounts, locations, and timing for OCS exploration, development, and production operations and facilities, both offshore and onshore. A detailed discussion of the development scenario and major related impact-producing factors is presented in Chapters 4.1 and 4.3.

2.3.1.2. Summary of Impacts

Activities relating to a proposed lease sale are expected to minimally affect the land use, infrastructure, and demography of the Gulf Coast States. Existing coastal oil and gas infrastructure is expected to be sufficient to handle activities associated with a proposed action; therefore, no new coastal infrastructure is projected. Only minor economic changes (less than a 1% increase in employment) in the

Texas, Louisiana, Mississippi, and Alabama coastal subareas would occur from a proposed lease sale. Employment changes are expected to be met primarily with the existing population and available labor force. The OCS-related fabrication to support a proposed lease sale could occur in Texas, Louisiana, Mississippi, and or Alabama, but not in Florida.

Navigation canals associated with the primary (Port Fourchon and Venice, Louisiana; and Mobile, Alabama) and secondary (including Cameron, Houma, Intracoastal City, and Morgan City, Louisiana; and Pascagoula, Mississippi) service bases would be utilized by a proposed action. The OCS-related vessel traffic and maintenance dredging on these channels would minimally impact wetlands, barrier beaches and associated dunes, and seagrasses. Impacts to coastal water quality from support facilities, vessel discharges, and nonpoint-source runoff are expected to be minimal. Air emissions are not expected to change PSD Class I and II classifications. Routine activities would generate trash and debris that might minimally impact beach mice, birds, and recreational resources located the Gulf States.

Most onshore OCS activities associated with a proposed lease sale are projected to occur in Louisiana; two of the three primary service bases as well as four of the five secondary service bases expected to be used by a proposed action are located in Louisiana. Therefore, Louisiana is expected to receive most of the environmental and socioeconomic impacts from a proposed lease sale. Lafourche Parish (<0.5% within 10 days and <0.5-1% within 30 days) and Plaquemines Parish (1% within 10 days and 2% within 30 days) in Louisiana have a >0.5 percent probability of a spill occurring as a result of a proposed action and contacting the shoreline. Alabama and Mississippi would also experience some environmental and socioeconomic impacts (mentioned above), although not as much as Louisiana, because each State has only one projected service base within its boundaries. The majority of impacts to Texas are expected to be economic (employment) in nature. This is due to the fact that most of the OCS-related decisionmaking for a proposed lease sale would take place from the offshore oil and gas industry's corporate headquarters, which are located in Houston, Texas. Texas would experience some minimal environmental impacts. The majority of nonhazardous oil-field waste from a proposed lease sale is projected to be disposed of in Texas. This would add to channel traffic and its related impacts. Florida is expected to experience very little to no economic stimulus and minimal environmental impacts.

Considering all of these impacts, a proposed action is not expected to have a disproportionate adverse environmental or health effect on minority or low-income people due to the population distribution along the GOM.

Impacts on Air Quality (Chapters 4.2.1.1 and 4.4.1)

Emissions of pollutants into the atmosphere from the activities associated with a proposed action are not expected to have significant impacts on onshore air quality because of the prevailing atmospheric conditions, emission heights, emission rates, and the distance of these emissions from the coastline. Emissions from proposed action activities are not expected to have concentrations that would change onshore air quality classifications. Increases in onshore annual average concentrations of NO_x, sulphur oxide (SO_x), and particulate matter smaller than 10 microns (PM_{10}) are estimated to be less than the maximum increases allowed under the PSD program.

Accidents involving high concentrations of H_2S could result in deaths and environmental damage. Because of the distance of the proposed lease sale area to the coastline and because accidental releases of H_2S are a local phenomenon, any significant impacts of air quality on the coastlines would not be expected. Other emissions of pollutants into the atmosphere from accidental events as a result of a proposed action are not projected to have significant impacts on onshore air quality because of the prevailing atmospheric conditions, emission height, emission rates, and the distance of these emissions from the coastline. Increases in onshore annual average concentrations of NO_x, SO_x, and PM_{10} are estimated to be less than maximum increases allowed under the PSD Class I and II program; therefore, they would not change onshore air quality classifications.

Impacts on Water Quality

Coastal Waters (Chapters 4.2.1.2.1 and 4.4.2.1)

The primary impacting sources to water quality in coastal waters are point-source and storm water discharges from support facilities, vessel discharges and nonpoint-source runoff. The impacts to coastal

water quality from a proposed action should be minimal as long as all existing regulatory requirements are met.

Chemical spills, the accidental release of SBF, and blowouts are expected to have temporary, localized impacts on water quality. Small oil spills (<1,000 bbl) are not expected to significantly impact water quality in marine and coastal waters. Larger oil spills (≥1,000 bbl), however, could impact water quality, especially in coastal waters.

Marine Waters (Chapters 4.2.1.2.2 and 4.4.2.2)

During exploratory activities, the primary impacting sources to marine water quality are discharges of drilling fluids and cuttings. Any change in NPDES permit limitations would impact the volumes of fluids and cuttings discharges. Impacting discharges during production activities are produced water and supply-vessel discharges. Impacts to marine waters from a proposed action should be minimal as long as regulatory requirements are followed.

Chemical spills, the accidental release of SBF, and blowouts are expected to have temporary, localized impacts on water quality. Small oil spills (<1,000 bbl) are not expected to significantly impact water quality in marine and coastal waters. Larger oil spills (≥1,000 bbl), however, could impact water quality especially in coastal waters.

Impacts on Sensitive Coastal Environments

Coastal Barrier Beaches and Associated Dunes (Chapters 4.2.1.3.1 and 4.4.3.1)

Existing facilities originally built inland may, through natural erosion and shoreline recession, be located in the barrier beach and dune zone and contribute to erosion there. A proposed action may contribute to the continued use of such facilities. Maintenance dredging of barrier inlets and bar channels is expected to occur, which combined with channel jetties, generally causes minor and very localized impacts on adjacent barrier beaches downdrift of the channel due to sediment deprivation. The worst of these situations is found on the sediment-starved coasts of Louisiana, where sediments are largely organic. A proposed action would utilize navigation canals associated with the primary service bases (Port Fourchon and Venice, Louisiana; and Mobile, Alabama) and secondary service bases (including Cameron, Houma, Intracoastal City, and Morgan City, Louisiana; and Pascagoula, Mississippi). Based on use, a proposed action would account for a very small percentage of these impacts, which would occur whether a proposed action is implemented or not.

A proposed action is not expected to adversely alter barrier beach configurations significantly beyond existing, ongoing impacts in very localized areas downdrift of artificially jettied and maintained channels. A proposed action may extend the life and presence of facilities in eroding areas, which can accelerate erosion. Strategic placement of dredged material from channel maintenance, channel deepening, and related actions can mitigate adverse impacts upon these localized areas.

Should a spill contact a barrier beach, oiling is expected to be light and sand removal during cleanup activities is expected to be minimized. No significant impacts to the physical shape and structure of barrier beaches and associated dunes are expected to occur as a result of a proposed action.

Wetlands (Chapters 4.2.1.3.2 and 4.4.3.2)

A proposed action is not projected to result in the construction of any new pipeline landfalls and would use the existing pipeline system. Secondary impacts, such as continued widening of existing pipeline and navigation channels and canals, as well as the failure of mitigation structures, are also expected to convert wetlands to open water.

Maintenance dredging of navigation channels and canals is expected to occur with minimal impacts; a proposed action is expected to contribute minimally to the need for this dredging. Alternative dredged-material disposal methods can be used to enhance and create coastal wetlands. By artificially keeping navigation channels open and with larger dimensions than the region's natural hydrodynamic processes, maintenance dredging maintains tidal and storm flushing potential of inland regions at maximum capacities as they relate to the described needs of the canal project. Without maintenance dredging, these

channels would naturally fill in, reducing the channels' cross-sectional areas and their capacities to flush or drain a region when under the influences of storms and tides.

Adverse initial impacts and more importantly secondary impacts of maintenance, continued existence, and the failure of mitigation structures for pipeline and navigation canals are considered the most significant OCS-related and proposed-action-related impacts to wetlands. Although initial impacts are considered locally significant and largely limited to where OCS-related canals and channels pass through wetlands, secondary impacts may have substantial, progressive, and cumulative adverse impacts to the hydrologic basin or subbasin in which they are found. The broad and diffuse distribution of OCS-related activities offshore and along the Central Gulf Coast makes it difficult to distinguish proposed action impacts from other ongoing OCS and non-OCS impacts to wetlands. The MMS has initiated studies to better evaluate these impacts and related mitigative efforts.

Offshore oil spills resulting from a proposed action are not expected to significantly damage inland wetlands; however, if an inland oil spill related to a proposed action occurs, some impact to wetland habitat would be expected. Although the impact may occur generally over coastal regions, the impact has the highest probability of occurring in the coastal regions where oil is handled (Louisiana, near Timbalier Bay, Grand Isle, or east of the Mississippi River) and major service bases (Venice and Fourchon, Louisiana; and Mobile, Alabama).

Although the probability of occurrence is low, the greatest threat to wetland habitat is from an inland spill resulting from a vessel accident or pipeline rupture. While a resulting slick may cause minor impacts to wetland habitat and surrounding seagrass communities, the equipment and personnel used to clean up a slick over the impacted area may generate the greatest direct impacts to the area. Associated foot traffic may work oil farther into the sediment than would otherwise occur. Close monitoring and restrictions on the use of bottom-disturbing equipment would be needed to avoid or minimize those impacts.

Seagrass Communities (Chapters 4.2.1.3.3 and 4.4.3.3)

Beds of submerged vegetation within a channel's area of influence would have already adjusted to bed configurations in response to turbidity generated there. Very little, if any, damage would then occur as a result of typical channel traffic. Generally, propwash would not resuspend sediments in navigation channels beyond pre-project conditions.

Depending upon the submerged plant species involved, narrow scars in dense portions of the beds would take 1-7 years to recover. Scars through sparser areas would take 10 years or more to recover. The broader the scar, the longer the recovery period. Extensive damage to a broad area may never be corrected.

Much of the dredged material resulting from maintenance dredging would be placed on existing dredged-material disposal sites or used for other mitigative projects. Therefore, no significant adverse impacts are expected to occur to seagrass communities from maintenance dredging related to a proposed action.

Should a spill ≥1,000 bbl occur offshore from activities resulting from a proposed action, the seagrass communities have a <0.5 percent probability of contact within 10 or 30 days. Because of the location of most submerged aquatic vegetation, inshore spills pose the greatest threat to them. Such spills may result from either vessel collisions that release fuel and lubricants or from pipelines that rupture. If an oil slick settles into a protective embayment where seagrass beds are found, shading may cause reduced chlorophyll production; shading for more than about 2 weeks could cause thinning of leaf density. Under certain conditions, a slick could reduce dissolved oxygen in an embayment and cause stress to the bed and associated organisms due to reduced oxygen conditions. These light and oxygen problems can correct themselves once the slick largely vacates the embayment, and light and oxygen levels are returned to pre-slick conditions.

Increased water turbulence due to storms or vessel traffic will break apart the surface sheen and disperse some oil into the water column, as well as increase suspended particle concentration, which will adsorb to the dispersed oil. Typically, these situations will not cause long-term or permanent damage to the seagrass beds, although some dieback of leaves is projected for one growing season. No permanent loss of seagrass is projected to result from oil contact, unless an unusually low tidal event allows direct contact between the slick and vegetation. The greatest danger under the more probable circumstances is a reduction, for up to 2 years, of the diversity or population of epifauna and benthic fauna found in seagrass beds.

Although the probability of their occurrence is low, the greatest threat to inland, seagrass communities would be from an inland spill resulting from a vessel accident or pipeline rupture. Although a resulting slick may cause minor impacts to the bed, equipment and personnel used to clean up a slick over shallow seagrass beds may generate the greatest direct impacts to the area. Associated foot traffic may work oil farther into the sediment than would otherwise occur. Scarring may occur if an oil slick is cleaned up over a shallow submerged aquatic vegetation bed where vessels, booms, anchors, and personnel on foot would be used and scar the bed. Close monitoring and restrictions on the use of bottom-disturbing equipment would be needed to avoid or minimize those impacts.

Impacts on Sensitive Offshore Benthic Resources

Continental Shelf Resources

Live Bottom (Pinnacle Trend) (Chapters 4.2.1.4.1.1 and 4.4.4.1.1)

Activities resulting from a proposed action are not expected to adversely impact the pinnacle trend environment because of the Live Bottom Stipulation. No community-wide impacts are expected. Potential impacts would be from pipeline emplacement only and the Live Bottom Stipulation would minimize the potential for mechanical damage. The frequency of impacts on the pinnacles would be rare, and the severity should be slight because of the widespread nature of the features.

No pinnacles are located in the proposed lease sale area; however, pipelines in the pinnacle trend may transport proposed action production. A subsurface oil spill would rise in the water column, surfacing almost directly over the source location, and thus not impact pinnacles. Because of this and the small size and dispersed nature of many of the features, impacts from accidental events as a result of a proposed action are estimated to be infrequent. No community-wide impacts are expected. Oil spills would not be followed by adverse impacts (e.g., high elevated decrease in live cover) because of the depth of the features and dilution of spills (by currents and the quickly rising oil). The frequency of impacts on the pinnacles would be rare, and the severity should be slight because of the widespread nature of the features.

Continental Slope and Deepwater Resources

Chemosynthetic Communities (Chapters 4.2.1.4.2.1 and 4.4.4.2.1)

Chemosynthetic communities are susceptible to physical impacts from structure placement (including templates or subsea completions), anchoring, and pipeline installation. The provisions of NTL 2000-G20 greatly reduce the risk of these physical impacts by requiring avoidance of potential chemosynthetic communities identified on required geophysical survey records or by requiring photodocumentation to establish the absence of chemosynthetic communities prior to approval of the structure emplacement.

If the presence of a high-density community were missed using existing procedures, potentially severe or catastrophic impacts could occur due to partial or complete burial by muds and cuttings associated with pre-riser discharges or some types of riserless drilling. Variations in the dispersal and toxicity of synthetic-based drilling fluids may contribute to the potential areal extent of these impacts. The severity of such an impact is such that there would be incremental losses of productivity, reproduction, community relationships, and overall ecological functions of the community, and incremental damage to ecological relationships with the surrounding benthos.

Studies indicate that periods as long as hundreds of years are required to reestablish a seep community once it has disappeared (depending on the community type), although it may reappear relatively quickly once the process begins, as in the case of a mussel community. Tube-worm communities may be the most sensitive of all communities because of the combined requirements of hard substrate and active hydrocarbon seepage. Mature tube-worm bushes have been found to be several hundred years old. There is evidence that substantial impacts on these communities would permanently prevent reestablishment.

A proposed action is expected to cause little damage to the ecological function or biological productivity of the widespread, low-density chemosynthetic communities. The rarer, widely scattered, high-density, Bush Hill-type chemosynthetic communities could experience minor impacts from drilling discharges or resuspended sediments located at more than 1,500 ft away as required by NTL 2000-G20.

Chemosynthetic communities could be susceptible to physical impacts from a blowout depending on bottom-current conditions. The provisions of NTL 2000-G20 greatly reduce the risk of these physical impacts by requiring avoidance of potential chemosynthetic communities identified on required geophysical survey records or by requiring photodocumentation to establish the absence of chemosynthetic communities prior to approval of the structure emplacement.

Studies indicate that periods as long as hundreds of years are required to reestablish a seep community once it has disappeared (depending on the community type). There is evidence that substantial impacts on these communities would permanently prevent reestablishment, particularly if hard substrate required for recolonization was buried.

Potential accidental impacts from a proposed action are expected to cause little damage to the ecological function or biological productivity of the widespread, low-density chemosynthetic communities. The rarer, widely scattered, high-density, Bush Hill-type chemosynthetic communities located at more than 1,500 ft away from a blowout could experience minor impacts from resuspended sediments.

Nonchemosynthetic (Chapters 4.2.1.4.2.2 and 4.4.4.2.2)

Some impact to soft-bottom benthic communities from drilling and production activities would occur as a result of physical impact from structure placement (including templates or subsea completions), anchoring, and installation of pipelines regardless of their locations. Megafauna and infauna communities at or below the sediment/water interface would be impacted from the muds and cuttings normally discharged at the seafloor at the start of every new well prior to riser installation. The impact from muds and cuttings discharged at the surface are expected to be low in deep water. Drilling muds would not be expected to reach the bottom beyond a few hundred meters from the surface-discharge location, and cuttings would be dispersed. Even in situations where substantial burial of typical benthic communities occurred, recolonization from populations from neighboring substrate would be expected over a relatively short period of time for all size ranges of organisms, in a matter of days for bacteria, and probably less than one year for most all macrofauna species.

Deepwater coral habitats and other potential hard-bottom communities not associated with chemosynthetic communities appear to be very rare. These unique communities are distinctive and similar in nature to protected pinnacles and topographic features on the continental shelf. Any hard substrate communities located in deep water would be particularly sensitive to impacts from OCS activities. Impacts to these sensitive habitats could permanently prevent recolonization with similar organisms requiring hard substrate; however, it is thought that deepwater hard-bottom communities are protected as an indirect result of the avoidance of potential chemosynthetic communities required by NTL 2000-G20. A new MMS-funded study of these habitats is planned in the near future.

A proposed action is expected to cause little damage to the ecological function or biological productivity of the widespread, typical deep-sea benthic communities.

Accidental events resulting from a proposed action are expected to cause little damage to the ecological function or biological productivity of the widespread, typical, deep-sea benthic communities. Some impact to benthic communities would occur as a result of impact from an accidental blowout. Megafauna and infauna communities at or below the sediment/water interface would be impacted by the physical disturbance of a blowout or by burial from resuspended sediments. Even in situations where substantial burial of typical benthic communities occurred, recolonization from populations from neighboring substrate would be expected over a relatively short period of time for all size ranges of organisms, in a matter of hours to days for bacteria and probably less than one year for most all macrofauna species.

Deepwater coral habitats and other potential hard-bottom communities not associated with chemosynthetic communities appear to be very rare. These unique communities are distinctive and similar in nature to protected pinnacles and topographic features on the continental shelf. Any hard substrate communities located in deep water would be particularly sensitive to impacts. Impacts to these sensitive habitats could permanently prevent recolonization with similar organisms requiring hard substrate, but adherence to the provisions of NTL 2000-G20 should prevent all but minor impacts to hard-bottom communities beyond a distance from a well site of 454 m (1,500 ft).

A proposed action is expected to cause little damage to the ecological function or biological productivity of the widespread, typical, deep-sea benthic communities.

Impacts on Marine Mammals (Chapters 4.2.1.5 and 4.4.5)

Small numbers of marine mammals could be killed or injured by chance collision with service vessels, or by entanglement with or consumption of trash and debris lost from service vessels, drilling rigs, and fixed and floating platforms. Deaths due to structure removals are not expected. There is no conclusive evidence whether anthropogenic noise has or has not caused long-term displacements of, or reductions in, marine mammal populations. Contaminants in waste discharges and drilling muds might indirectly affect marine mammals through food-chain biomagnification, although the scope of effects and their magnitude are not known.

The routine activities of a proposed action is not expected to have long-term adverse effects on the size and productivity of any marine mammal species or population stock endemic to the northern GOM.

Accidental blowouts, oil spills, and spill-response activities resulting from a proposed action have the potential to impact marine mammals in the GOM. Characteristics of impacts (i.e., acute vs. chronic impacts) depend on the magnitude, frequency, location, and date of accidents, characteristics of spilled oil, spill-response capabilities and timing, and various meteorological and hydrological factors. Populations of marine mammals in the northern GOM would be exposed to residuals of oils spilled as a result of a proposed action during their lifetimes. Chronic or acute exposure may result in the harassment, harm, or mortality to marine mammals occurring in the northern GOM. In most foreseeable cases, exposure to hydrocarbons persisting in the sea following the dispersal of an oil slick would result in sublethal impacts (e.g., decreased health, reproductive fitness, and longevity; and increased vulnerability to disease) to marine mammals.

Impacts on Sea Turtles (Chapters 4.2.1.6 and 4.4.6)

Routine activities resulting from a proposed action have the potential to harm individual sea turtles. These animals could be impacted by the degradation of water quality resulting from operational discharges; noise generated by helicopter and vessel traffic, platforms, and drillships; brightly-lit platforms; vessel collisions; and jetsam and flotsam generated by service vessels and OCS facilities. Lethal effects are most likely to be from chance collisions with OCS service vessels, ingestion of debris, or entanglement in flotsam. Most OCS activities are expected to have sublethal effects. Contaminants in waste discharges and drilling muds might indirectly affect sea turtles through food-chain biomagnification; there is uncertainty concerning the possible effects. Chronic sublethal effects (e.g., stress) resulting in persistent physiological or behavioral changes and/or avoidance of impacted areas could cause declines in survival or fecundity, and result in population declines; however, such declines are not expected. The routine activities of a proposed action are unlikely to have significant adverse effects on the size and recovery of any sea turtle species or population in the GOM.

Accidental blowouts, oil spills, and spill-response activities resulting from a proposed action have the potential to impact small to large numbers of sea turtles in the GOM, depending on the magnitude and frequency of accidents, the ability to respond to accidents, the location and timing of accidents, and various meteorological and hydrological factors. Populations of sea turtles in the northern GOM would be exposed to residuals of oils spilled as a result of a proposed action during their lifetimes. Chronic or acute exposure may result in the harassment, harm, or mortality to sea turtles occurring in the northern GOM. In most foreseeable cases, exposure to hydrocarbons persisting in the sea following the dispersal of an oil slick would result in sublethal impacts (e.g., decreased health, reproductive fitness, and longevity; and increased vulnerability to disease) to sea turtles. Sea turtles hatchlings exposed to and becoming fouled by or consuming tarballs persisting in the sea following the dispersal of an oil slick would likely result in their death.

Impacts on the Alabama, Choctawhatchee, St. Andrew, and Perdido Key Beach Mice, and Florida Salt Marsh Vole (Chapters 4.2.1.7 and 4.4.7)

An impact from a proposed action on the Alabama, Choctawhatchee, St. Andrew and Perdido Key beach mice, and Florida salt marsh vole is possible but unlikely. Impact may result from consumption of beach trash and debris. Efforts undertaken for the removal of marine debris or for beach restoration, such as sand replenishment, may temporarily scare away beach mice, destroy their food resources, or collapse the tops of their burrows.

Given the necessity of coincident storm surge for oil to reach beach mouse habitat and contact the beach mice or vole, no direct impacts of oil spills on beach mice or vole from a proposed action are anticipated. Protective measures required under the ESA should prevent any oil-spill response and cleanup activities from having significant impact to the beach mice and their habitat.

Impacts on Coastal and Marine Birds (Chapters 4.2.1.8 and 4.4.8)

The majority of effects resulting from a proposed action in the EPA on endangered/threatened and nonendangered/nonthreatened coastal and marine birds are expected to be sublethal: behavioral effects, nonfatal exposure to or intake of OCS-related contaminants or discarded debris, temporary disturbances, and displacement of localized groups from impacted habitats. Chronic sublethal stress, however, is often undetectable in birds. As a result of stress, individuals may weaken, facilitating infection and disease; then, migratory species may not have the strength to reach their destination. No significant habitat impacts are expected to occur directly from routine activities resulting from a proposed action. Secondary impacts to coastal habitats would occur over the long term and may ultimately displace species from traditional sites to alternative sites.

Oil spills from a proposed action pose the greatest potential direct and indirect impacts to coastal and marine birds. Birds that are heavily oiled are usually killed. If physical oiling of individuals or local groups of birds occurs, some degree of both acute and chronic physiological stress associated with direct and secondary uptake of oil would be expected. Small coastal spills could contact and affect the different groups of coastal and marine birds, most commonly marsh birds, waders, waterfowl, and certain shorebirds. Lightly oiled birds can sustain tissue and organ damage from oil ingested during feeding and grooming or from oil that is inhaled. Stress and shock enhance the effects of exposure and poisoning. Low levels of oil could stress birds by interfering with food detection, feeding impulses, predator avoidance, territory definition, homing of migratory species, susceptibility to physiological disorders, disease resistance, growth rates, reproduction, and respiration. The toxins in oil can affect reproductive success. Indirect effects occur by the fouling of nesting habitat and by the displacement of individuals, breeding pairs, or populations to less favorable habitats.

Dispersants used in spill cleanup activity can have toxic effects similar to oil on the reproductive success of coastal and marine birds. The air, vehicle, and foot traffic that takes place during shoreline cleanup activity can disturb nesting populations and degrade or destroy habitat.

Impacts on Endangered and Threatened Fish (listed and proposed for listing)

Gulf Sturgeon (Chapters 4.2.1.9.1 and 4.4.9.1)

Potential impacts on Gulf sturgeon may occur from resuspended sediments and OCS-related discharges, as well from nonpoint runoff from estuarine OCS-related facilities. The low toxicity of this pollution and the unlikely, simultaneous occurrence of individual Gulf sturgeon and of contamination is expected to result in little impact of a proposed action on Gulf sturgeon. Routine activities resulting from a proposed action in the EPA are expected to have little potential effects on Gulf sturgeon.

The Gulf sturgeon could be impacted by oil spills resulting from a proposed action. Contact with spilled oil could cause irritation of gill epithelium and disturbance of liver function in Gulf sturgeon. The likelihood of spill occurrence and contact to the Gulf sturgeon as a result of a proposed action is very low — 1 percent within 10 days and 2 percent within 30 days.

Smalltooth Sawfish (Chapters 4.2.1.9.2 and 4.4.9.2)

Potential impacts to smalltooth sawfish may occur from jetsam and flotsam, suspended sediments, OCS-related discharges, and nonpoint runoff from estuarine OCS-related facilities. However, because the current population of smalltooth sawfish is primarily found in southern Florida in the Everglades and Florida Keys, impacts to these rare animals from routine activities associated with a proposed action are expected to be miniscule.

Potential impacts to the smalltooth sawfish from a proposed action could occur from accidental oil spills. Contact with or ingestion/absorption of spilled oil by smalltooth sawfish could result in mortality or nonfatal physiological impact, especially irritation of gill epithelium and disturbance of liver function.

However, because the current population of smalltooth sawfish is primarily found in southern Florida in the Everglades and Florida Keys and because of the low probability of these areas being contacted by an oil spill, impacts to these rare animals from accidental events associated with a proposed action are unlikely.

Impacts on Fisheries and Commercial Fishing (Chapters 4.2.1.10, 4.2.1.11, and 4.4.10)

It is expected that coastal and marine environmental degradation from a proposed action would have little effect on fish resources or EFH. The impact of coastal and marine environmental degradation is expected to cause an undetectable decrease in fish resources or in EFH. Recovery of fish resources and EFH can occur from more than 99 percent, but not all, of the expected coastal and marine environmental degradation. Fish populations, if left undisturbed, would regenerate in one generation, but any loss of wetlands as EFH would be permanent.

Offshore discharges and subsequent changes to marine water quality would be regulated by NPDES permits. At the expected level of impact, the resultant influence on fish resources and EFH would be negligible and indistinguishable from natural population variations.

Activities such as OCS discharge of drilling muds and produced water would cause negligible impacts and would not deleteriously affect fish resources or EFH. At the expected level of impact, the resultant influence on fish resources would cause less than a 1 percent change in fish populations or EFH. As a result, there would be little disturbance to fish resources or EFH.

A proposed action is expected to result in less than a 1 percent decrease in fish resources and/or standing stocks or in EFH. It would require one generation for fish resources to recover from 99 percent of the impacts. Recovery from the loss of wetlands habitat would probably not occur.

Activities such as seismic surveys would cause negligible impacts and would not deleteriously affect commercial fishing activities. Operations such as production platform emplacement and underwater OCS impediments would cause slightly greater impacts on commercial fishing. Some positive impacts to commercial fishing resulting from fish aggregating around deepwater structures may be possible. At the expected level of impact, the resultant influence on commercial fishing would be indistinguishable from variations due to natural causes. As a result, there would be very little impact to commercial fishing. A proposed action is expected to result in less than a 1 percent change in activities, in pounds landed, or in the value of landings. It would require less than 6 months for fishing activity to recover from any impacts.

Accidental events resulting from oil and gas development in a proposed action area of the GOM have the potential to cause some detrimental effects on fisheries and fishing practices. A subsurface blowout would have a negligible effect on GOM fish resources or commercial fishing. If spills due to a proposed action were to occur in open waters of the OCS proximate to mobile adult finfish or shellfish, the effects would likely be nonfatal and the extent of damage would be reduced due to the capability of adult fish and shellfish to avoid a spill, to metabolize hydrocarbons, and to excrete both metabolites and parent compounds. The effect of proposed-action-related oil spills on fish resources and commercial fishing is expected to cause less than a 1 percent decrease in standing stocks of any population, commercial fishing efforts, landings, or value of those landings. Any affected commercial fishing activity would recover within 6 months. At the expected level of impact, the resultant influence on fish populations and commercial fishing activities within the proposed lease sale area would be negligible and indistinguishable from variations due to natural causes.

It is expected that coastal environmental degradation from a proposed action would have little effect on fish resources or EFH; however, wetland loss could occur due to a petroleum spill contacting inland areas.

Impacts on Recreational Fishing (Chapters 4.2.1.12 and 4.4.11)

The leasing, exploration, development, production, and transportation of oil and gas in the proposed lease sale area could attract limited additional recreational fishing activity to petroleum structures installed on productive leases. Each structure placed in the GOM to produce oil or gas would function as a de facto artificial reef, attract sport fish, and improve fishing prospects in the immediate vicinity of platforms. This impact would last for the life of the structure, until the structures are removed from the location and the marine environment. A proposed action would have a beneficial effect on offshore and

deep-sea recreational fishing within developed leases accessible to fishermen. The 100-mi travel distance would be substantial, but not insurmountable. These effects would last until the production structures are removed from the marine environment. Short-term, space-use conflict could occur during the time that any pipeline is being installed.

The estimated number and size of potential spills associated with a proposed action activities (Chapter 4.4.1.2) are unlikely to decrease recreational fishing activity but may divert the location or timing of a few planned fishing trips.

Impacts on Recreational Resources (Chapters 4.2.1.13 and 4.4.12)

Operations resulting from a proposed action would generate additional marine debris. The impact on Gulf Coast recreational beaches is expected to be minimal. The incremental increase in helicopter and vessel traffic is expected to add little additional noise that may annoy beach users. A proposed action is expected to result in nearshore operations that may adversely affect the enjoyment of some Gulf Coast beach uses; however, these would have little effect on the number of beach users.

It is unlikely that a spill would be a major threat to recreational beaches because any impacts would be short term and localized. Should a spill contact a recreational beach, short-term displacement of recreational activity from the areas directly affected would occur. Beaches directly impacted would be expected to close for periods of 2-6 weeks or until the cleanup operations were complete. Should a spill result in a large volume of oil contacting a beach or a large recreational area being contacted by an oil slick, visitation to the area could be reduced by as much as 5-15 percent for as long as one season, but such an event should have no long-term effect on tourism.

Tarballs can lessen the enjoyment of the recreational beaches but should have no long-term effect on the overall use of beaches.

Impacts on Archaeological Resources

Historic (Chapters 4.2.1.14.1 and 4.4.13.1)

The greatest potential impact to an archaeological resource as a result of a proposed action would result from a contact between an OCS offshore activity (drilling rig emplacement, platform installation, pipeline installation, or dredging) and a historic shipwreck. The archaeological survey and archaeological clearance of sites required prior to an operator beginning oil and gas activities on a lease are estimated to be highly effective at identifying possible historic shipwreck sites. Since the site survey and clearance provide a substantial reduction in the potential for a damaging interaction between an impact-producing factor and a historic shipwreck, there is a very small possibility of an OCS activity impacting a historic site.

Ten of the blocks offered in the proposed lease sale area fall within the MMS GOM Region's high-probability area for the occurrence of historic shipwrecks, and would require a survey at a minimum 300-m linespacing.

Most other activities associated with a proposed action are not expected to impact historic archaeological resources. Ferromagnetic debris has the potential to mask the magnetic signatures of historic shipwrecks. It is expected that onshore archaeological resources would be protected through the review and approval processes of the various Federal, State, and local agencies involved in permitting onshore activities. Deepening and/or widening activities associated with maintenance dredging of navigation channels may result in impacts to historic shipwrecks.

Oil and gas activities associated with a proposed action could impact a shipwreck because of incomplete knowledge on the location of shipwrecks in the GOM. Although this occurrence is not probable, such an event would result in the disturbance or destruction of important historic archaeological information. Other factors associated with a proposed action are not expected to affect historic archaeological resources.

Accidents associated with oil and gas exploration and development activities as a result of a proposed action are not assumed to impact historic archaeological resources. It is not likely for an offshore oil spill to occur and contact coastal historic archaeological sites from accidental events associated with a proposed action. The major type of impact from an oil-spill accidental event would only be visual contamination by physical contact to a historic coastal site, such as a historic fort or lighthouse. It is

expected that there would be only minor impacts to historic archaeological resources as a result oil-spill cleanup operations. These impacts would be temporary and reversible.

Prehistoric (Chapters 4.2.1.14.1 and 4.4.13.1)

Since no new onshore infrastructure is projected as a result of a proposed action and no prehistoric sites are located within the proposed lease sale area, a proposed action is not expected to result in impacts to prehistoric archaeological sites.

Oil spills may threaten the prehistoric archaeological resources of the Central and Eastern GOM. Should such an impact occur, unique or significant archaeological information would be lost and the impacts would be irreversible, and could result in the loss of radiocarbon dating potential for the site. Oil spill clean-up operations could result in the direct disturbance or destruction of artifacts, site features and site context by cleanup equipment or the looting of sites by cleanup personnel.

Impacts on Human Resources and Land Use

Land Use, Coastal Infrastructure, Demographics, and Economic Factors (Chapters 4.2.1.15.1-3 and 4.4.14.1-3)

Activities relating to a proposed lease sale are expected to minimally affect the analysis area's land use, infrastructure, and demography. A proposed action, of its own accord, would not alter the current land use of the analysis area or require additional OCS-related coastal infrastructure. Current baseline estimates of population growth for the analysis area show a continuation of growth, but at a slower rate; a proposed lease sale would not alter this trend. Only minor economic changes (less than a 1% increase in employment) in the Texas, Louisiana, Mississippi, and Alabama coastal subareas would occur from a proposed lease sale. This demand would be met primarily with the existing population and available labor force. There would be very little to no economic stimulus in the Florida subareas. While a proposed lease sale would not significantly impact the analysis area, OCS activities from past and future OCS lease sales would continue to occur and impact the analysis area. In other words, even if a proposed action were not held, there would still be OCS-related impacts in the analysis area from past and future OCS lease sales.

The short-term social and economic consequences for the GOM coastal region should a spill >1,000 bbl occur includes opportunity cost of 155-363 person-years of employment and expenditures of $8.8-20.7 million that could have been gone to production or consumption rather than spill-cleanup efforts. Non-market effects such as traffic congestion, strains on public services, shortages of commodities or services, and disruptions to the normal patterns of activities or expectations are also expected to occur in the short term. These negative, short-term social and economic consequences of an oil spill are expected to be modest in terms of projected cleanup expenditures and the number of people employed in cleanup and remediation activities. Negative, long-term economic and social impacts may be more substantial if fishing, shrimping, oystering, and/or tourism were to suffer or were to be perceived as having suffered because of the spill.

Environmental Justice (Chapters 4.2.1.15.4 and 4.4.14.4)

Because of the existing extensive and widespread support system for OCS-related industry and associated labor force, the effects of a proposed action are expected to be widely distributed and little felt. In general, who would be hired and where new infrastructure might be located is impossible to predict. Impacts related to a proposed action are expected to be economic and have a limited but positive effect on low-income and minority populations. Given the existing distribution of the industry and the limited concentrations of minority and low-income peoples, a proposed action is not expected to have a disproportionate effect on these populations.

Lafourche Parish would experience the most concentrated effects of a proposed action; however, because the parish is not heavily low-income or minority, because the Houma are not residentially segregated, and because the effects of road traffic and port expansion would not occur in areas of low-income or minority concentration, these groups would not be differentially affected. In general, the

effects in Lafourche Parish are expected to be mostly economic and positive. A proposed action would help to maintain ongoing levels of activity rather than expand them.

Considering the population distribution along the GOM, a proposed action is not expected to have a disproportionate adverse environmental or health effect on minority or low-income people.

2.3.1.3. Mitigating Measures

2.3.1.3.1. Military Warning Areas Stipulation — Hold and Save Harmless, Electromagnetic Emissions, and Operational Restrictions ("standard" Eastern GOM military stipulation)

A standard military warning areas stipulation has been applied to all blocks leased in military areas in the GOM since 1977. Figure 2-1 shows the military warning areas in the GOM. This stipulation for the Eastern GOM is applied to all blocks leased within a warning or water test area. The stipulation was applied to blocks in warning areas in past lease sales in the Eastern GOM and is considered by DOI and DOD to be an effective method of mitigating potential multiple-use conflicts. Note that the "standard" military stipulation has been modified to remove the evacuation requirement. This stipulation shall be a part of any lease resulting from the proposed lease sales. The stipulation reads as follows:

> *(a) Hold and Save Harmless*
>
> Whether compensation for such damage or injury might be due under a theory of strict or absolute liability or otherwise, the lessee assumes all risks of damage or injury to persons or property, which occur in, on, or above the OCS, to any persons or to any property of any person or persons in connection with any activities being performed by the lessee in, on, or above the OCS, if such injury or damage to such person or property occurs by reason of the activities of any agency of the United States Government, its contractors, or subcontractors, or any of its officers, agents or employees, being conducted as a part of, or in connection with, the programs or activities of the command headquarters listed at the end of this stipulation.
>
> Notwithstanding any limitation of the lessee's liability in Section 14 of the lease, the lessee assumes this risk whether such injury or damage is caused in whole or in part by any act or omission, regardless of negligence or fault, of the United States, its contractors or subcontractors, or any of its officers, agents, or employees. The lessee further agrees to indemnify and save harmless the United States against all claims for loss, damage, or injury in connection with the programs or activities of the aforementioned military installation, whether the same be caused in whole or in part by the negligence or fault of the United States, its contractors, or subcontractors, or any of its officers, agents, or employees and whether such claims might be sustained under a theory of strict or absolute liability or otherwise.
>
> *(b) Electromagnetic Emissions*
>
> The lessee agrees to control its own electromagnetic emissions and those of its agents, employees, invitees, independent contractors or subcontractors emanating from individual designated defense warning and water test areas in accordance with requirements specified by the commander of the command headquarters listed in Table 2-1 (hereinafter "the appropriate command headquarters") to the degree necessary to prevent damage to, or unacceptable interference with, Department of Defense flight, testing, or operational activities, conducted within individual designated warning and water test areas. Prior to entry into the particular warning or water test area, the lessee, its agents, employees, invitees, independent contractors or subcontractors, must coordinate electromagnetic emissions with the appropriate onshore military installation command headquarters.

(c) Operational

The lessee, when conducting or causing any activities in the individual designated warning and water test areas, shall enter into an agreement with the appropriate command headquarters listed in Table 2-1 prior to commencing such activities. Such an agreement will provide for positive control of personnel and property associated with lessee's activity and operations existing in the warning and water test areas at any time.

Effectiveness of the Lease Stipulation

The hold harmless section of the military stipulation serves to protect the U.S. Government from liability in the event of an accident involving the lessee and military activities. The actual operations of the military and the lessee and its agents will not be affected.

The electromagnetic emissions section of the stipulation requires the lessee and its agents to reduce and curtail the use of radio, citizens band, or other equipment emitting electromagnetic energy within some areas. This serves to reduce the impact of oil and gas activity on the communications of military missions and reduces the possible effects of electromagnetic energy transmissions on missile testing, tracking, and detonation.

The operational section requires notification to the military of oil and gas activity to take place within a military use area. This allows the base commander to plan military missions and maneuvers that will avoid the areas where oil and gas activities are taking place or to schedule around these activities. Prior notification helps reduce the potential impacts associated with vessels and helicopters traveling unannounced through areas where military activities are underway.

This stipulation reduces potential impacts, particularly in regards to safety, but does not reduce or eliminate the actual physical presence of oil and gas operations in areas where military operations are conducted. The reduction in potential impacts resulting from this stipulation makes multiple-use conflicts most unlikely. Without the stipulation, some potential conflict is likely. The best indicator of the overall effectiveness of the stipulation may be that there has never been an accident involving a conflict between military operations and oil and gas activities.

2.3.1.3.2. Evacuation Stipulation for the Eglin Water Test Areas

(a) The lessee, recognizing that oil and gas resource exploration, exploitation, development, production, abandonment, and site cleanup operations on the leased area of submerged lands may occasionally interfere with tactical military operations, hereby recognizes and agrees that the United States reserves and has the right to temporarily suspend operations and/or require evacuation on this lease in the interest of national security. Such suspensions are considered unlikely in this area. Every effort will be made by the appropriate military agency to provide as much advance notice as possible of the need to suspend operations and/or evacuate. Advance notice of fourteen (14) days shall normally be given before requiring a suspension or evacuation, but in no event will the notice be less than four (4) days. Temporary suspension of operations may include the evacuation of personnel, and appropriate sheltering of personnel not evacuated. Appropriate shelter shall mean the protection of all lessee personnel for the entire duration of any Department of Defense activity from flying or falling objects or substances and will be implemented by a written order from the MMS Regional Supervisor for Field Operations (RS-FO), after consultation with the appropriate command headquarters or other appropriate military agency, or higher authority. The appropriate command headquarters, military agency or higher authority shall provide information to allow the lessee to assess the degree of risk to, and provide sufficient protection for, lessee's personnel and property. Such suspensions or evacuations for national security reasons will not normally exceed seventy-two (72) hours; however, any such suspension may be extended by order of the RS-FO. During such periods, equipment may remain in place, but all production, if any, shall cease for the duration of the temporary suspension if so

directed by the RS-FO. Upon cessation of any temporary suspension, the RS-FO will immediately notify the lessee such suspension has terminated and operations on the leased area can resume.

(b) The lessee shall inform the MMS of the persons/offices to be notified to implement the terms of this stipulation.

(c) The lessee is encouraged to establish and maintain early contact and coordination with the appropriate command headquarters, in order to avoid or minimize the effects of conflicts with potentially hazardous military operations.

(d) The lessee shall not be entitled to reimbursement for any costs or expenses associated with the suspension of operations or activities or the evacuation of property or personnel in fulfillment of the military mission in accordance with subsections (a) through (c) above.

(e) Notwithstanding subsection (d), the lessee reserves the right to seek reimbursement from appropriate parties for the suspension of operations or activities or the evacuation of property or personnel associated with conflicting commercial operations.

Effectiveness of the Lease Stipulation

This stipulation would provide for evacuation of personnel and shut-in of operations during any events conducted by the military that could pose a danger to ongoing oil and gas operations. It is expected that the invocation of these evacuation requirements will be extremely rare.

It is expected that these measures will serve to eliminate dangerous conflicts between oil and gas operations and military operations. Continued close coordination between MMS and the military may result in improvements in the wording and implementation of these stipulations.

2.3.1.3.3. Coordination and Consultation Stipulation for Exploration Activities in the Eglin Water Test Areas

(a) The placement, location, and planned periods of operation of surface structures on this lease during the exploration stage are subject to approval by the MMS Regional Director (RD) after the review of an operator's Exploration Plan (EP). Prior to approval of the EP, the lessee shall consult with the appropriate command headquarters regarding the location, density, and the planned periods of operation of such structures, and to maximize exploration while minimizing conflicts with Department of Defense activities. When determined necessary by the appropriate command headquarters, the lessee will enter a formal Operating Agreement with such command headquarters, that delineates the specific requirements and operating parameters for the lessee's proposed activities in accordance with the military stipulation clauses contained herein. If it is determined that the proposed operations will result in interference with scheduled military missions in such a manner as to possibly jeopardize the national defense or to pose unacceptable risks to life and property, then the RD may approve the EP with conditions, disapprove it, or require modification in accordance with 30 CFR 250. The RD will notify the lessee in writing of the conditions associated with plan approval, or the reason(s) for disapproval or required modifications. Moreover, if there is a serious threat of harm or damage to life or property, or if it is in the interest of national security or defense, pending or approved operations may be suspended in accordance with 30 CFR 250. Such a suspension will extend the term of a lease by an amount equal to the length of the suspension, except as provided in 30 CFR 250.169(b). The RD will attempt to minimize such suspensions within the confine of related military requirements. It is

recognized that the issuance of a lease conveys the right to the lessee as provided in section 8(b)(4) of the Outer Continental Shelf Lands Act to engage in exploration, development, and production activities conditioned upon other statutory and regulatory requirements.

(b) The lessee is encouraged to establish and maintain early contact and coordination with the appropriate command headquarters, in order to avoid or minimize the effects of conflicts with potentially hazardous military operations.

(c) If national security interests are likely to be in continuing conflict with an existing operating agreement, the RD will direct the lessee to modify any existing operating agreement or to enter into a new operating agreement to implement measures to avoid or minimize the identified potential conflicts, subject to the terms and conditions and obligations of the legal requirements of the lease.

Effectiveness of the Lease Stipulation

This stipulation would provide for review of pending oil and gas operations by military authorities and could result in delaying oil and gas operations if military activities have been scheduled in the area that may put the oil and gas operations and personnel at risk.

2.3.2. Alternative B — No Action

2.3.2.1. Description

This alternative is equivalent to cancellation of one or both proposed lease sales. The opportunity for development of the estimated 0.065-0.085 BBO and 0.265-0.340 Tcf of gas that could have resulted from the proposed lease sale would be precluded or postponed. Any potential environmental impacts resulting from the proposed lease sale(s) would not occur or would be postponed.

2.3.2.2. Summary of Impacts

If Alternative B is selected, all impacts, positive and negative, associated with the proposed lease sale(s) would be eliminated. This alternative would therefore result in no effect on the sensitive resources and activities discussed in Chapters 4.2 and 4.4. The incremental contribution of the proposed lease sale(s) to cumulative effects would also be foregone, but effects from other activities, including other OCS lease sales, would remain.

Strategies that could provide replacement resources for lost domestic OCS oil and gas production include a combination of energy conservation; onshore domestic oil and gas supplies; alternative energy sources; and imports of oil, natural gas, and liquefied natural gas. Market forces are assumed to be the predominant factor in determining substitutes for OCS oil and gas. Based on this, increased imports of foreign oil are assumed to be the largest replacement source. Much of this imported oil would enter the U.S. Through the GOM, thus increasing the probability of tanker spills, which are usually closer to shore and can be larger in volume. This is thoroughly analyzed in the Final EIS for the 5-Year Program.

CHAPTER 3

DESCRIPTION OF THE AFFECTED ENVIRONMENT

3. DESCRIPTION OF THE AFFECTED ENVIRONMENT

3.1. PHYSICAL ENVIRONMENT

3.1.1. Air Quality

The Clean Air Act established NAAQS; the primary standards are to protect public health and the secondary standards are to protect public welfare. New NAAQS for ozone and particulate matter took effect on September 16, 1997. The current NAAQS (40 CFR 50.12 and 62 FR 138, July 18, 1997) are shown in Table 3-1. The Clean Air Act Amendments of 1990 established classification designations based on regional monitored levels of ambient air quality. These designations impose mandated timetables and other requirements necessary for attaining and maintaining healthful air quality in the U.S. based on the seriousness of the regional air quality problem.

When measured concentrations of regulated pollutants exceed standards established by the NAAQS, an area may be designated as a nonattainment area for a regulated pollutant. The number of exceedances and the concentrations determine the nonattainment classification of an area. There are five classifications of nonattainment status: marginal, moderate, serious, severe, and extreme (Clean Air Act Amendments, 1990).

The Federal OCS waters attainment status is unclassified. The OCS areas are not classified because there is no provision for any classification in the Clean Air Act for waters outside the boundaries of State waters. Only areas within State boundaries are to be classified either attainment, nonattainment, or unclassifiable. Operations west of 87.5^{o} W longitude fall under MMS jurisdiction for enforcement of the Clean Air Act. The OCS waters east of 87.5^{o} W longitude are under the jurisdiction of USEPA. Figure 3-1 presents the air quality status in the Gulf Coast as of August 2001. All air-quality nonattainment areas reported in Figure 3-1 are for ozone nonattainment. No graphics depicting the boundaries (projected from historical data) of ozone areas of influence, areas at risk, or areas of violation along the Gulf Coast were available at the time of publishing this EIS. It is expected that the number of areas of violation will increase under the new 8-hour (hr) ozone NAAQS (157 micrograms (µg) per m^3) as compared to the number of areas under the old 1-hr standard (235 µg/m^3). The Gulf Coast Ozone Study group is currently using an air quality model to simulate the ozone concentrations in the Eastern Gulf Coast area; they will provide technical information on 1-hr as well as 8-hr ozone levels in this area. The Offshore Operator Committee also has monitored air quality in the Breton area, including the zone concentrations. To date, the new 8-hr ozone standard had not yet been fully implemented because of pending court action. However, on February 27, 2001, the U.S. Supreme Court unanimously upheld the constitutionality of the Clean Air Act as USEPA had interpreted it in setting these health-protective, air quality standards. Recently, the U.S. Court of Appeals for the District of Columbia Circuit Court also upheld the 1997 Clean Air Act.

Measurements of pollutant concentrations in Louisiana are presented in the *Air Quality Data Annual Report, 1996* (Louisiana Dept. of Environmental Quality, 1996). Louisiana is considered to be in attainment of the NAAQS for CO, SO_2, nitrogen dioxide (NO_2), and PM_{10} (also see USEPA, 2001). As of August 2001, six Louisiana coastal zone parishes have been tentatively designated nonattainment for ozone: Iberville, Ascension, Lafourche, East Baton Rouge, West Baton Rouge, and Livingston (USEPA, 2001). Ozone measurements (Louisiana Dept. of Environmental Quality, written communication, 1997) between 1989 and 1997 show that the number of days exceeding the national standards are declining.

There are three coastal counties in Mississippi. None of the coastal counties are designated as nonattainment for ozone.

Air quality data for 1993 were obtained from the Alabama Department of Environmental Management for PM_{10}, NO_2, and ozone (O_3). The data show that Mobile County is in attainment of the NAAQS for all criteria pollutants. There have been no exceedances of the NAAQS for SO_2, NO_x CO, and PM_{10} in the State of Alabama (USEPA, 2001).

The USEPA's Aerometric Information Retrieval System (AIRS) data are available throught the year 2001. The State of Florida has no nonattainment areas in its coastal counties (USEPA, 2001). Relative to onshore air quality in Escambia County, AIRS was accessed for ambient air monitoring data of SO_2, O_3, and PM_{10} for the years 1995 through 2001. During the 1995-1997 period, the following exceedances of applicable standards were recorded: no measurements of SO_2 (the number of measurements refers to the

number of stations with exceedances); three measurements of O_3 (one in 1995 and two in 1996); and no measurements of PM_{10}. If the proposed, new, 8-hr ozone standard is imposed using the 1996-1998 data, Escambia County would be in violation. Indeed, during the 1998 summer season, there were a number of ozone alerts. There were additional O_3 exceedances in 1998 and 2000.

The 8-hour ozone standard is based on the average fourth-highest value over a 3-year period. For the 1999-2001 averaging period, two monitoring sites in Escambia County exceeded the 8-hour ozone standard of 85 parts per billion (ppb). The 1-hour ozone standard is based on the number of exceedances over 3-year period. The concentration can vary significantly from one year to the next. While there was one exceedance in Florida in 1997, there were 17 exceedances at various stations in 1998, and three in 1999. In 1997, there was one exceedance of the 1-hour ozone standard, in Duval County on Florida's Atlantic Coast; it did not result in a violation. While Florida's ambient air quality standards are at least as stringent as the national standards, the State standards for sulfur dioxide are stricter than the national standards. Florida has an annual standard of 60 $\mu g/m^3$, a 24-hr standard of 260 $\mu g/m^3$, and a 3-hour standard of 1,300 $\mu g/m^3$. According to the Florida Air Quality Report for 1996 (Florida Dept. of Environmental Protection et al., 1997), sulfur dioxide concentrations are generally well within both State and National ambient air quality standards throughout the State.

The PSD Class I air quality areas, designated under the Clean Air Act, are afforded the greatest degree of air quality protection and are protected by stringent air quality standards that allow for very little deterioration of their air quality. The PSD maximum allowable pollutant increase for Class I areas are as follows: 2.5 $\mu g/m^3$ annual increment for NO_2; 25 $\mu g/m^3$ 3-hr increment, 5 $\mu g/m^3$ 24-hr increment, and 2 $\mu g/m^3$ annual increment for SO_2; and 8 $\mu g/m^3$ 24-hr increment and 5 $\mu g/m^3$ annual increment for PM_{10}.

The proposed lease sale area includes several wilderness areas designated by the Clean Air Act as PSD Class I air quality areas: the Breton National Wildlife Refuge and National Wilderness Area off Mississippi, and the Saint Marks, Bradwell Bay, and Chassahowitzka Class I air quality areas in Florida (Figure 3-2). The FWS has responsibility for protecting wildlife, vegetation, visibility, and other sensitive resources called air quality related values in these areas. Class I areas are afforded the greatest degree of air quality protection and are protected by stringent air quality standards that allow for very little deterioration of their air quality. The PSD maximum allowable pollutant increase for Class I areas are as follows: 2.5 $\mu g/m^3$ annual increment for NO_2; 25 $\mu g/m^3$ 3-hr increment, 5 $\mu g/m^3$ 24-hr increment, and 2 $\mu g/m^3$ annual increment for SO_2; and 8 $\mu g/m^3$ 24-hr increment and 5 $\mu g/m^3$ annual increment for PM_{10}. The FWS has expressed concern that the NO_2 and SO_2 increments for the Breton National Wilderness Area have been consumed.

Ambient air quality is a function of the size, distribution, and activities directly related with population in association with the resulting economic development, transportation, and energy policies of the region. Meteorological conditions and topography may confine, disperse, or distribute air pollutants. Assessments of air quality depend on multiple variables such as the quantity of emissions, dispersion rates, distances from receptors, and local meteorology. Due to the variable nature of these independent factors, ambient air quality is an ever-changing dynamic process.

3.1.2. Water Quality

For the purposes of this EIS, water quality is the ability of a waterbody to maintain the ecosystems it supports or influences. In the case of coastal and marine environments, the quality of the water is influenced by the rivers that drain into the area, the quantity and composition of wet and dry atmospheric deposition, and the influx of constituents from sediments. Besides the natural inputs, human activity can contribute to water quality through discharges, run-off, burning, dumping, air emissions, and spills. Also, mixing or circulation of the water can either improve the water through flushing or be the source of factors contributing to the decline of water quality.

Evaluation of water quality is done by direct measurement of factors that are considered important to the health of an ecosystem. The primary factors influencing coastal and marine environments are temperature, salinity, oxygen, nutrients, potential of hydrogen (pH), oxidation reduction potential (Eh), pathogens, and turbidity or suspended load. Trace constituents such as metals and organic compounds can affect water quality. The water quality and sediment quality may be closely linked. Contaminants,

which are associated with the suspended load, may ultimately reside in the sediments rather than the water column.

The region under consideration is divided into coastal and marine waters for the following discussion. Coastal waters, as defined by MMS, include all the bays and estuaries from the Rio Grande River to the Florida Bay (Figure 3-3). Marine water as defined in this document includes both State offshore water and Federal OCS waters, which includes everything outside any barrier islands to the Exclusive Economic Zone. The inland extent is defined by the Coastal Zone Management Act.

3.1.2.1. Coastal Waters

Along the Gulf Coast lies one of the most extensive estuary systems in the world, which extends from the Rio Grande River to Florida Bay (Figure 3-3). Estuaries represent a transition zone between the freshwater of rivers and the higher salinity waters offshore. These bodies of water are influenced by freshwater and sediment influx from rivers and the tidal actions of the oceans. The primary variables that influence coastal water quality are water temperature, total dissolved solids (salinity), suspended solids (turbidity), and nutrients. An estuary's salinity and temperature structure is determined by hydrodynamic mechanisms governed by the interaction of marine and terrestrial influences, including tides, nearshore circulation, freshwater discharges from rivers, and local precipitation. Gulf Coast estuaries exhibit a general east to west trend in selected attributes of water quality associated with changes in regional geology, sediment loading, and freshwater inflow.

Estuaries provide habitat for plants, animals, and humans. Marshes, mangroves, and seagrasses surround the Gulf Coast estuaries, providing food and shelter for shorebirds, migratory waterfowl, fish, invertebrates (e.g., shrimp, crabs, and oysters), reptiles, and mammals. Estuarine-dependent species constitute more than 95 percent of the commercial fishery harvests from the GOM. Several major cities are located along the coast, including Houston, New Orleans, Mobile, and Tampa. Tourism supplies an estimated $20 billion to the economy each year (USEPA, 1999). Shipping and marine transport is an important industry, with 7 of the top 10 busiest ports in the U.S., in terms of total tonnage, located in GOM estuaries.

Estuarine ecosystems are impacted by humans, primarily via upstream withdrawals of water for agricultural, industrial, and domestic purposes; contamination by industrial and sewage discharges and agricultural runoff carrying pesticides and herbicides; and habitat alterations (e.g., construction and dredge and fill operations). Drainage from more than 55 percent of the conterminous U.S. enters the GOM, primarily from the Mississippi River. Louisiana, and Alabama ranked second, and fourth, respectively, in the nation in 1995 in terms of discharging the greatest amount of toxic chemicals (USEPA, 1999). The GOM region ranks highest of all coastal regions in the U.S. in the number of wastewater treatment plants (1,300), number of industrial point sources (2,000), percent of land use devoted to agriculture (31%), and application of fertilizer to agricultural lands (62,000 tons of phosphorus and 758,000 tons of nitrogen) (USDOC, NOAA, 1990).

A recent assessment of the ecological condition of GOM estuaries was published by the USEPA (1999). The assessment describes the general ecology and summarizes the "health" of all the GOM estuarine systems. Sources of the data include the USEPA's Environmental Monitoring and Assessment Program for Estuaries (EMAP-E), the NOAA Estuarine Eutrophication Survey (USDOC, NOAA, 1997a), and 305(b) reports from each state. A classification scheme based on 10 indicators was developed. The indicators were water quality, harmful algal blooms, sediment contaminants, habitat change, biological integrity, and public health (pathogens in shellfish and contaminants, mainly mercury, in fish).

Many Gulf Coast States now sample the edible tissue of estuarine and marine fish for total mercury. The USEPA merged both State and Federal mercury data into the Gulfwide Mercury in Tissue Database to characterize the occurrence of mercury in GOM fishery resources (Ache, 2000). The reports found that all Gulf Coast States have published fish consumption advisories for large king mackerel. The report recommends testing of additional species through a Gulfwide coordinated approach.

3.1.2.2. Marine Waters

The marine water, within the area of interest, can be divided into three regions: the continental shelf west of the Mississippi River, the continental shelf east of the Mississippi River, and deepwater (> 400 m). For this discussion, the continental shelf includes the upper slope to a water depth of 400 m. While

the various parameters measured to evaluate water quality do vary in marine waters, one parameter, pH, does not. The buffering capacity of the marine system is controlled by carbonate and bicarbonate, which maintain the pH at 8.2.

Continental Shelf West of the Mississippi River

The Mississippi and Atchafalaya Rivers are the primary sources of freshwater, sediment, and pollutants to the continental shelf west of the Mississippi (Murray, 1997). The drainage basin that feeds the rivers covers 55 percent of the contiguous U.S. While the average river discharge from the Mississippi River exceeds the input of all other rivers along the Texas-Louisiana coast by a factor of 10, during low-flow periods, the Mississippi River can have a flow less than all the other rivers combined (Nowlin et al., 1998). This area is highly influenced by input of sediment and nutrients from the Mississippi and Atchafalaya Rivers. A turbid surface layer of suspended particles is associated with the freshwater plume from these rivers. A nepheloid layer composed of suspended clay material from the underlying sediment is always present on the shelf. The river system supplies nitrate, phosphate, and silicate to the shelf. During summer months, the low-salinity water from the Mississippi River spreads out over the shelf, resulting in a stratified water column. While surface oxygen concentrations are at or near saturation, hypoxia, defined as oxygen (O_2) concentrations less than 2 milligrams (mg) per liter (l) O_2, is observed in bottom waters during the summer months.

The zone of hypoxia on the Louisiana-Texas shelf is one of the largest areas of low oxygen in the world's coastal waters (Murray, 1997). The oxygen-depleted bottom waters occur seasonally and are affected by the timing of the Mississippi and Atchafalaya Rivers' discharges carrying nutrients to the surface waters. This, in turn, increases the carbon flux to the bottom, which, under stratified conditions, results in oxygen depletion to the point of hypoxia (<2 mg/l O_2). The hypoxic conditions last until local wind-driven circulation mixes the water again. The area of hypoxia stretched over 17,000 km^2 at its peak and was observed as far away as Freeport, Texas. Increased nutrient loading since the turn of the 19th century correlates with the increased extent of hypoxic events (Eadie et al., 1992), supporting the theory that hypoxia is related to the nutrient input from the Mississippi and Atchafalaya River systems.

Shelf waters or sediments off the coast of Louisiana are contaminated with trace organic pollutants including polynuclear aromatic hydrocarbons (PAH), herbicides such as Atrazine, chlorinated pesticides, and polychlorinated biphenyls (PCB), and trace inorganic (metals) pollutants, for example, mercury. The concentrations of chlorinated pesticides and PCB's, which are associated with suspended particulates and sediment, continue to decline since their use has been discontinued. The source of these contaminants is the river water that feeds into the area.

Continental Shelf East of the Mississippi River

Water quality on the continental shelf from the Mississippi River Delta to Tampa Bay is influenced by river discharge, run-off from the coast, and eddies from the Loop Current. The Mississippi River accounts for 72 percent of the total discharge onto the shelf (SUSIO, 1975). The outflow of the Mississippi River generally extends only 75 kilometers (km) (45 mi) to the east of the river mouth (Vittor and Associates, Inc., 1985) except under extreme flow conditions. The Loop current intrudes in irregular intervals onto the shelf, and the water column can change from well mixed to highly stratified very rapidly. Discharges from the Mississippi River can be easily entrained in the Loop Current. The flood of 1993 provided an infusion of fresh water to the entire northeastern GOM shelf with some Mississippi River water transported to the Atlantic Ocean through the Florida Straits (Dowgiallo, 1994). Hypoxia is rarely observed on the Mississippi-Alabama shelf, although low dissolved oxygen values of 2.93-2.99 mg/l were observed during the MAMES cruises (Brooks, 1991).

The Mississippi-Alabama shelf sediments are strongly influenced by fine sediments discharged from the Mississippi River. The shelf area is characterized by a bottom nepheloid layer and surface lenses of suspended particulates that originate from river outflow. The West Florida Shelf has very little sediment input with primarily high-carbonate sands offshore and quartz sands nearshore. The water clarity is higher towards Florida, where the influence of the Mississippi River outflow is rarely observed.

A three-year, large-scale marine environmental baseline study conducted from 1974 to 1977 in the Eastern GOM resulted in an overview of the Mississippi, Alabama, and Florida (MAFLA) OCS environment to 200 m (SUSIO, 1977; Dames and Moore, 1979). Analysis of water, sediments, and biota

for hydrocarbons indicated that the MAFLA area is pristine, with some influence of anthropogenic and petrogenic hydrocarbons from river sources. Analysis of trace metal contamination for the nine trace metals analyzed (barium, cadmium, chromium, copper, iron, lead, nickel, vanadium, and zinc) also indicated no contamination. A decade later, the continental shelf off Mississippi and Alabama was revisited (Brooks, 1991). Bottom sediments were analyzed for high-molecular-weight hydrocarbons and heavy metals. High-molecular-weight hydrocarbons can come from natural petroleum seeps at the seafloor or recent biological production as well as input from anthropogenic sources. In the case of the Mississippi-Alabama shelf, the source of petroleum hydrocarbons and terrestrial plant material is the Mississippi River. Higher levels of hydrocarbons were observed in the late spring, which coincides with increased river influx. The sediments, however, are washed away later in the year, as evidenced by low hydrocarbon values in winter months. Contamination from trace metals was not observed (Brooks, 1991).

The SAIC (1997) summarized information about water quality on the shelf from DeSoto Canyon to Tarpon Springs and from the coast to 200-m water depth. Several small rivers and the Loop Current are the primary influences on water quality in this region. Because there is very little onshore development in this area, the waters and surface sediments are uncontaminated. The Loop Current flushes the area with clear, low-nutrient water.

More recent investigations of the continental shelf east of the Mississippi River confirm previous observations that the area is highly influenced by river input of sediment and nutrients (Jochens et al., in preparation). Hypoxia was not observed on the shelf during the three years of the study.

Deepwater

Limited information is available on the deepwater environment. Water at depths greater than 1,400 m is relatively homogeneous with respect to temperature, salinity, and oxygen (Nowlin, 1972; Pequegnat, 1983; Gallaway et al., 1988). Of importance, as pointed out by Pequegnat (1983), is the flushing time of the GOM. Oxygen in deep water must originate from the surface and be mixed into the deep water by some mechanism. If the replenishment of the water occurs over a long period of time, the addition of nonnaturally occurring hydrocarbons through the discharge from oil and gas activities could lead to low oxygen and potentially hypoxic conditions in the deep water of the GOM. The time scales and mechanism for maintaining the high oxygen levels in the deep GOM are unknown.

Limited analyses of trace metals and hydrocarbons for the water column and sediments exist (Trefry, 1981; Gallaway et al., 1988). Hydrocarbon seeps are extensive throughout the continental slope and contribute hydrocarbons to the surface sediments and water column, especially in the Central GOM (Sassen et al., 1993a and b). MacDonald et al. (1993) observed 63 individual seeps using remote sensing and submarine observations. Estimates of the total volume of seeping oil vary widely from 29,000 bbl/yr (MacDonald, 1998) to 520,000 bbl/yr (Mitchell et al., 1999). These estimates used satellite data and an assumed slick thickness. In addition to hydrocarbon seeps, other fluids leak from the underlying sediments into the bottom water along the slope. These fluids have been identified to have three origins: (1) seawater trapped during the settling of sediments; (2) dissolution of underlying salt diapirs; and (3) deep-seated formation waters (Fu and Aharon, 1998; Aharon et al., 2001). The first two fluids are the source of authigenic carbonate deposits while the third is rich in barium and is the source of barite deposits such as chimneys.

3.2. BIOLOGICAL RESOURCES

3.2.1. Sensitive Coastal Environments

3.2.1.1. Coastal Barrier Beaches and Associated Dunes

The GOM shoreline from the Mexican border to Florida is about 1,500 km long. These shorelines are typically composed of sandy beaches that are divided into several interrelated environments. Generally, beaches consist of the following:

- a shoreface — which slopes downward and seaward from the low tidal waterline, under the water,

- a foreshore — usually nonvegated sloping up from the ocean to the beach berm crest, and
- a back shore — typically found between the beach berm-crest and dune area, sparsely vegetated. The berm-crest and backshore may occasionally be absent due to storm activity.

The dune zone of a barrier landform can consist of a single low dune ridge, several parallel dune ridges, or a number of curving dune lines that may be stabilized by vegetation. These elongated, narrow landforms are composed of wind-blown sand and other unconsolidated, predominantly coarse sediments.

Sand dunes and shorelines conform to environmental conditions found at its site. These conditions usually include waves, currents, wind, and human activities. Ocean wave intensities around the GOM are generally low to moderate; however, when GOM waters are elevated by storms, waves are generally larger and can overwash lower coastal barriers, creating overwash fans or terraces behind and between the dunes. Over time, opportunistic plants will re-establish on these flat, sand terraces, followed by the usual vegetative succession for this area. Along more stable barriers, where overwash is rare, the vegetative succession in areas behind the dunes is generally complete. Vegetation in these areas of broad flats or coastal strands consist of scrubby woody vegetation, marshes, and maritime forests. Saline and freshwater ponds may be found among the dunes and on the landward flats. Landward, these flats may grade into wetlands and intertidal mud flats that fringe the shore of lagoons, islands, and embayments. In areas where no bay or lagoon separates barrier landforms from the mainland, the barrier vegetation grades into scrub or forest habitat of the mainland.

Larger changes to barrier landforms are primarily due to storms, subsidence, deltaic cycles, longshore currents, and human activities. Barrier landform configurations continually adjust, accreting and eroding, in response to prevailing and dynamic environmental conditions. Shifts in landform can be seasonal and cyclical, as seen in onshore movement of sand during the summer and offshore movement during the winter, which is due to seasonal meteorological and wave-energy differences. Non-cyclical changes in landforms can be progressive, causing landform movement landward, seaward, or laterally along the coast.

Lateral movement of barrier landforms is of particular importance. As headlands and beaches erode, sediments are transported laterally along the shoreline or offshore. Eroding headlands typically extend sand spits that may encape marshes or previously open, shallow GOM waters. By separating inshore waters from GOM waters and slowing the dispersal of freshwater into the GOM, movements of barrier landforms contribute to the area and diversity of estuarine habitat along a coast. Most barrier islands around the GOM are moving laterally to some degree. Where this occurs, the receding end of the island is typically eroding; the leading end accretes. These processes may be continuous or cyclic.

Accumulations and movements of sediments that make up barrier landforms are often described in terms of regressive and transgressive sequences. Although transgressive landforms dominate around the GOM, both transgressive and regressive barriers occur there. A regressive sequence deposits terrestrial sediments over marine deposits, building land into the sea, as would be seen during deltaic land-building processes. Regressive barriers have high and broad dune profiles. These thick accumulations of sand may form parallel ridges.

A transgressive sequence moves the shore landward, allowing marine deposits to form on terrestrial sediments. Transgressive coastal landforms around the GOM have low profiles and are characterized by narrow widths; low, sparsely vegetated, and discontinuous dunes; and numerous, closely spaced, active washover channels. Landward movement or erosion of a barrier shoreline may be caused by any combination of subsidence, sea-level rise, storms, channels, groins, seawalls, and jetties. These influences are discussed under the cumulative activities scenario (Chapter 4.1.3.3). Movement of barrier systems is not a steady process because the passage rates and intensities of cold fronts and tropical storms, as well as intensities of seasons, are not constant (Williams et al., 1992).

Texas and Mexican Barrier Island Complex

The Texas GOM coastline is approximately 590 km long. The geomorphological structures we see today in the Laguna Madre of Texas is an expression of historical development as well as present day processes. The barrier islands in this region are mostly accreted sediments that were reworked from river

deposits, previously accreted GOM shores, bay and lagoon sediments, and exposed seafloors (White et al., 1986). This reworking continues today as these barrier beaches and islands move generally to the southwest (Price, 1958).

The highest elevations on barrier islands in Texas occur along foredune ridges landward from GOM beaches. Padre Island has the highest dunes along the Texas coast; some are as high as 15.2 m (50 ft) above sea level (Weise and White 1980). However, average dune heights range from 6.1 to 7.6 m (20-25 ft) on north Padre Island (Brown et al., 1976).

The beaches of Galveston Island and Bolivar Peninsula are locally eroding or accreting. Accreting shorelines have a distinct beach berm and a wide back beach. Eroding beaches are relatively narrow, and the beach berm and back beach may be absent. Construction of seawalls and jetties on Galveston Island have contributed to erosion there, as discussed further in Chapter 4.1.3.3.

Exceptions to the above are the once regressive Matagorda Peninsula and Rio Grande Headland. The Matagorda Peninsula accreted as the Brazos-Colorado River Delta. Later, the peninsula became transgressive and the sediments were reworked to form flanking arcs of barrier sand spits. Washover channels cut the westward arc of the peninsula, forming barrier islands. The Rio Grand Headland has also become transgressive and sand spits formed to its north and south. Today, longshore drift is southerly at these sites. Their northern spits and southern spits are now eroding and accreting, respectively.

The Chenier Plain

The Chenier Plain region of Texas and Louisiana began developing during a period when the Mississippi River Delta sediments were sporadically eroded and reworked, ultimately, being deposited into the Chenier Plain region via storms and coastal currents.

This deposition gathered huge volumes of mud and sand, forming a shoreface that slopes very gently, almost imperceptiblydownward for an extended distance offshore. This shallow mud bottom is viscous and elastic, generating hydrodynamic friction (Bea et al., 1983). Hence, wave energies along the barrier shorelines of the Chenier Plain are greatly reduced, causing minimal longshore sediment transport along the Chenier Plain (USDOI, GS, 1988). More recently, this shoreline has been eroding as sea level rises, converting most of this coast to transgressive shorelines.

Present day, the Red River and about 30 percent of the Mississippi River are diverted to the Atchafalaya River. The diversions have increased the sediment load in the longshore currents, which generally move slowly westward along the coast.

The barrier beaches of the Chenier Plain are generally narrow, low, and sediment starved due to the natures of coastal currents and the shoreface. Here and there, beach erosion has exposed relic marsh terraces that were buried by past overwash events. West of Fence Lake, Texas, and no more than 200 ft wide, the beach is a fairly typical composition of shell and sand and similar shoreface sediments (Fisher et al., 1973).

East of Fence Lake, the shoreface contains discontinuous mud deposits among muddy sands. During low tides, extensive mudflats are exposed east and west of Fence Lake. The beach in this area is much narrower and becomes a low escarpment where wave action cuts into the salt marsh (Fisher et al., 1973). In the vicinity of Louisiana's Constance Beach and Peveto, the rapidly eroding beach may be as much as 60 ft wide, where it exists. In this vicinity, erosion threatens Louisiana State Highway 82 and a few houses. In these more rapidly eroding areas, the beach is replaced by rip-rap and bulkheads (Mann and Thompson, 2001). In 1988, the U.S Geological Survey reported that general shoreline retreat along the Chenier Plain had been three or more meters per year. Since then, a series of offshore wave breaks have been placed from Constance Beach to Holly Beach, Louisiana, to reduce erosion and to retain sediments. These circumstances and current remedies are discussed in greater detail in Chapter 4.1.3.3.

The dune ridges of the Chenier Plain's shoreline are generally well vegetated. Their elevations along the Texan segment are generally less than 5 ft (Fisher et al., 1973). Transects taken along the beach in the vicinity of Oceanview Beach to Holly Beach indicate that the dune ridge ranged between 7 and 12 ft National Geodetic Vertical Depth (NGVD). For comparison, the high-water shoreline position during October 1992 through July 1994 was estimated to be fairly stable, approximately 3.5 ft NGVD (Byrnes and McBride, 1995).

The Mississippi River Delta Complex

Most barrier shorelines of the Mississippi River Delta in Louisiana are transgressive and trace the seaward remains of a series of five abandoned deltas. The Mississippi River is channelized through the Belize Delta, more commonly known as Birdfoot Delta. Channelization isolated the river from most of this sixth delta, except near the distributary mouths. At Birdfoot Delta, a small fraction of the river's sediment load is contributed to longshore currents for building and maintaining barrier shores. The bulk of river sediments are deposited in deep water, where they cannot be reworked and contribute to the longshore sediment drift. Most of southeastern Louisiana's barrier beaches are composed of medium to coarse sand.

The shorefaces of the Mississippi River Delta complex generally slope very gently seaward, which reduces wave energies at the shorelines. Mud flats are exposed during very low tidal events. The slope here is not as shallow as that found off the Chenier Plain. The steepest shoreface of the delta is found at the Caminada-Moreau Coast, where the greatest rates of erosion are seen. At this site, the longshore currents split to the east and west, which removes sand from the area without replenishing it (Wolfe et al., 1988; Wetherell, 1992; Holder and Lugo-Fernandez, 1993).

Regressive shorelines do occur in Louisiana's deltaic region. The diversion of the Red River and about 30 percent of the Mississippi River to the Atchafalaya River has allowed transport of large volumes of sediment into shallow Atchafalya Bay. There, inland deltas are forming at the mouths of that river and Wax Lake Outlet, which are discussed more fully under Chapter 4.1.3.3. Recent satellite photography of these deltas reveal that dredge-disposal islands were constructed off Point au Fer in very shallow water (3-5 ft) at the mouth of Atchafalaya Bay. These islands and surrounding shallows are the foundations for a future barrier shoreline in this area, if the Atchafalaya River Delta continues to build seaward as expected.

Smaller shoreline regressions also occur as a result of jetties located on the eastern end of Grand Isle, the western end of Caminada-Moreau Beach, Empire navigational canal, and elsewhere. The circumstances of these situations are discussed more completely in Chapter 4.1.3.3.

Most dune zones of the Mississippi River Delta contain low, single-line dune ridges that may be sparsely to heavily vegetated. Generally in this area, the vegetation on a dune ridge gets denser as the time between storms lengthens. The dune zone of the Chandeleur Islands is larger and more complex. Boyd and Penland (1988) reported that elevations of the Chandeleur Islands ranged between less than 1 m and 8 m above mean sea level (MSL). Since then, the hurricanes of the 1990's greatly lowered these elevations, which are slowly recovering. In 1997 the Chandeleur Islands contained about 1,930 ha of land, most of which was beach and dune complex (USDOI, GS, 1998).

Boyd and Penland (1988) reported that 52 percent of the Caminada-Moreau Coast had a vegetated, dune ridge of less than 1 m MSL and that the elevation of the remaining length ranges up to 3 m MSL. The mean water-level threshold for overwashing 75 percent of that beach is 1.42 m MSL. They estimated that this threshold is achieved about 15 times a year, on average. Mean water elevations exceeding 2.5 m MSL occur once every 2 years (Richie and Penland, 1985).

Boyd and Penland (1988) estimated that storms raise mean water levels 1.73-2.03 m MSL 10-30 times per year. Under those conditions, the following would be over washed: 67 percent of Timbalier Island; 100 percent of Isles Dernieres and the Barataria Bay Barriers (excluding Grand Isle); and 100, 89, and 64 percent of the southern, central, and northern portions of the Chandeleur Islands, respectively.

Shell Key is an emerged barrier feature that varies greatly from the others around the Delta. It is located south of Marsh Island, Louisiana, at the mouth of Atchafalaya Bay, and is composed almost entirely of oyster-shell fragments. It is found amid extensive shell reefs, which are part of the Shell Keys National Wildlife Refuge. This dynamic, minimally vegetated island builds and wanes with passing storms. In 1992 and 1999, Hurricane Andrew and Hurricane Francis reduced the island to little more than a shoal that largely submerges under storm tides. The shallow, submerged shell reefs around Shell Key also serve as barrier features. Located on the other side of the bay's mouth and to the southeast, the Point au Fer Shell Reefs were commercially dredged for shells, and no longer exist (USDOI, FWS, 2001b; Schales and Soileau, personal communication, 2001).

Mississippi and Alabama Coasts

The Dog Keys define the Mississippi Sound of Mississippi and Alabama. Mississippi has about 54.6 km of barrier beaches on these islands (USDOI, FWS, 1999). Dauphin Island represents about another 12 km. This relatively young group of islands was formed 3,000-4,000 years ago as a result of shoal-bar accretion (Otvos, 1979). Wide passes with deep channels separate them. Shoals are typically adjacent to these barriers. Generally, these islands are regressive and stable in size as they migrate westwardly in response to the predominantly westward-moving longshore currents.

These islands generally have high beach ridges and prominent sand dunes. Although overwash channels do not commonly occur, the islands may be overwashed during strong storms. The islands are well vegetated among and behind the dunes and around ponds. Southern maritime climax forests of pine and palmetto are found behind some of their dune fields.

Dauphin Island, Alabama, is the exception to the above description. It is essentially a low-profile transgressive barrier island, except for a small, eroding, Pleistocene core at its eastern end. The western end is a Holocene spit that is characterized by small dunes and many washover fans, exposed marsh deposits, and tree stumps exposed in the surf zone.

Pelican Island, Alabama, is a vegetated sand shoal, located Gulfward of Dauphin Island. Southeasterly of that island is Sand Island, which is little more than a shoal. These barrier islands are parts of Mobile Bay's ebb-tidal delta. As such, they continually change shape under storm and tidal pressures. Their sands generally move northwesterly into the longshore drift, nourishing beaches down drift. These sediments may also move landward during flood tides (Hummell, 1990).

The Gulf Shores region of Alabama extends from Mobile Point eastward to the Florida boundary, a distance of about 50 km (Smith, 1984). It has the widest beaches and largest dune system among the barrier beaches in the GOM.

Florida

A 42-mi line of barrier islands extends north from the mouth of Tampa Bay. These islands are generally low and flat, without conspicuous dunes. Their foundations are mostly limestone about 12 ft below sea level. Historically, the littoral drift may have diverged at Indian Rocks, Florida, creating a southerly drift south of that site and a northerly drift north, building Anclote Keys, the northern most islands in this system. More recently, records indicate that the net sediment drift at the passes between all of these islands is southerly and that the offshore tidal range in the vicinity of these islands is between 76 and 88 centimeters (cm). North of Anclote Keys, the zero energy seas of the Big Bend begin; this area is discussed below (Kwon, 1969).

The Big Bend Coast of Florida is very different from the sandy coast around the rest of the GOM. The Big Bend Coast stretches about 300 km between the Ochlockonee River, on the western boundary of Wakulla County, and the Anclote Keys of Pasco County, Florida. This shoreline and its associated continental shelf have a very low gradient, which gently slopes out into the GOM. This gradient helps lower the wave energy and modifies the waves to a wide profile and low, average breaker height. The area also has a small tidal range. Together, these circumstances generally cause less sediment movement.

The foundation of this area is largely constructed of Eocene limestone that is either exposed to weathering and dissolution, or thinly covered with peaty sediment. Hence, the coast is very irregular with numerous tidal creeks, embayments, and small islands. This situation allows development of oyster bioherms in lower salinities. These bioherms extend several kilometers offshore, creating depositional basins with distinct sedimentary processes. Where the oyster bioherms have largely died, they have been severely eroded, contributing sediments to the area.

Historically, the Big Bend Coast has had very limited sediment cover because very few large streams carrying sediments discharged into this region. Today, the largest of these is the Suwannee River, which carries very little sediment since it largely drains limestone.

3.2.1.2. Wetlands

Wetland habitats found along the Central and Western GOM Coast include fresh, intermediates, brackish, and saline marshes; mud and sand flats; and forested wetlands of mangrove swamps, cypress-tupelo swamps, and bottomland hardwoods. Coastal wetland habitats occur as bands around waterways

and as broad expanses. Saline and brackish habitats support sharply delineated, segregated stands of single plant species. Fresh and very low salinity environments support more diverse and mixed communities of plants. The plant species that occur in greatest abundance vary greatly around the GOM. According to the USDOI (Dahl, 1990; Henfer et al., 1994), during the mid-1980's, 4.4 percent of Texas (3,083,860 ha) (Henfer et al., 1994), 28 percent of Louisiana (3,557,520 ha), 14 percent of Mississippi (17,678,730 ha), and 8 percent of Alabama (1,073,655 ha) were considered wetlands. During the prior 10 years, these States' wetland areas decreased by 1.6-5.6 percent. Additionally, the coastal counties of Florida contain about 2,448,725 ac (994,950 ha) of wetlands. Reviewers of this document are referred to ecological characterization and inventory studies conducted by the FWS, in cooperation with other agencies; the Texas Bureau of Economic Geology; and other researchers (Gosselink et al., 1979; Gosselink, 1984; Smith, 1984; Fisher et al., 1972 and 1973; Brown et al., 1976 and 1977; Stout et al., 1981).

The importance of wetlands to the coastal environment has been well documented. See the above listed characterization and inventory studies. High organic productivity and efficient nutrient recycling are characteristic of coastal wetlands, providing habitat for a great number and wide diversity of resident plants, invertebrates, fishes, reptiles, birds, and mammals. Marsh environments are particularly important nursery grounds for many economically important fish and shellfish juveniles. The marsh edge, where marsh and open water come together, is especially important for higher productivity and greater concentrations of organisms. Emergent plants produce the bulk of energy that supports salt-marsh dependent animals. Freshwater-marsh environments generally contain a much higher diversity of plants and animals than do those of saline marshes.

The GOM coastal wetlands also support the largest fur harvest in North America, producing 40-65 percent of the nation's yearly total in Louisiana (Olds, 1984). They also support over two-thirds of the Mississippi Flyway wintering waterfowl population and much of North America's puddle duck population.

Texas

Landward of the barrier beaches of Texas, estuarine marshes largely occur as continuous and discontinuous bands around bays, lagoons, and river deltas. Broad expanses of emergent wetland vegetation do not commonly occur south of Baffin Bay because of the arid climate and hypersaline water. In the vicinity of southern Padre Island and compared to the more northern GOM, marshes are minimal and unstable.

Brackish marshes occur in less saline, inland areas and are divided into frequently and infrequently flooded marshes. Infrequently flooded marshes contain an assemblage of plants that are much more tolerant of dry conditions. Freshwater marshes in Texas occur inland above tidally delivered saline waters in association with streams, lakes, and catchments. Broken bands of black mangroves (*Avicennia germinans*) also occur in this area (Brown et al., 1977; White et al., 1986; Smith, 2001).

Wind-tidal flats of mud and sand are mostly found around shallow bay margins and in association with shoals. As one goes farther south from Corpus Christi, flats increasingly replace lagoonal and bay marshes. Laguna Madre of Texas is divided into northern and southern parts by the wind-tidal flats of the Land-Cut Area, just south of Baffin Bay. The Intracoastal Waterway is dredged through this area, as are a series of well access channels. Dredging has caused topographic and vegetative changes among the flats of Laguna Madre.

Frequently flooded flats usually remain moist and may have mats of blue-green algae and an area-specific assemblage of invertebrates. Infrequently flooded flats are at higher elevations where only tides that are driven by strong wind can flood them. These are better drained and much dryer. Higher tidal flats remain barren because of the occasional saltwater flooding and subsequent evaporation that raises salt concentrations in the soil, which inhibits most plant growth; however, various salt-marsh plants that are tolerant of dry conditions may be found there. Some higher flats are nontidal, barren fan deltas and barren channel margins along streams containing soils having elevated salt concentrations (Brown et al., 1977; White et al., 1986; Smith, 2001). Inland beaches of sand and shells are found along the shores of bays, lagoons, and tidal streams. The structure of these beaches is similar to barrier beaches, but much narrower and smaller in scale. Compared to sand beaches, shell features are typically piled to higher elevations by storm waves and generally more stable.

Few freshwater swamps and bottomland hardwoods occur in the general vicinity of OCS-related service bases and navigational channels of the Texas barrier island area. In the southern third of this area, they are nonexistent (Brown et al., 1977; White et al., 1986).

Chenier Plain

Beginning about 2,800 years ago and as sea level dropped during the last ice age, sediments from the Mississippi River and delta were intermittently modified and deposited by storms and coastal currents, ultimately forming the Chenier Plain between Port Bolivar, Texas, and Atchafalaya Bay, Louisiana. As the area developed, a series of shell and sand ridges were formed parallel or oblique to the present-day Gulf Coast and were later abandoned as sea level continued to fall. Mudflats formed between the ridges when localized hydrologic and sedimentation patterns favored deposition there. This intermittent deposition isolated entrenched valleys from the GOM, forming large lakes such as Sabine, Calcasieu, White, Grand, and others (Gosselink et al., 1979; Fisher et al., 1973). This reduces the tidal movement of saline water; consequently, few tidal passes are found along this coast as compared to central Texas and eastern Louisiana.

Because of the structure of the Chenier Plain and its beaches, salt marshes are not as widely spread there as elsewhere in the northern GOM. Generally in this area, salt marshes directly front the GOM and are frequently submerged by tides and storms. Therefore, they are considered high-energy environments when compared to most vegetated wetlands.

Brackish and intermediate salinity marshes are dominant in estuarine areas of the Chenier Plain. They are tidal, although wind-driven tides are more influential and occasionally inundate these areas. Since salinity in this area ranges broadly, these habitats support a mix of salt and salt-tolerant freshwater plants, although marsh-hay cordgrass is generally dominant. These habitats are the most extensive and productive in coastal Louisiana.

Plant communities of freshwater marshes are among the most diverse among sensitive coastal environments. Annuals have a much greater presence in freshwater marshes than in estuarine areas. Dominance often changes from season to season as a result of year-round seed-germination schedules. Freshwater wetlands are extensive in the Chenier Plain due to the abundant rainfall and runoff coupled with the ridge system that retains freshwater and restricts the inflow of saline waters. Tidal influences are generally minimal in these areas, although strong storms may inundate the area. Hence, detritus is not as readily exported and accumulates there, supporting additional plant growth. Freshwater marsh plants are generally more buoyant than estuarine plants. In areas where detritus collects thickly, marsh plants may form floating marshes, referred to as "flotants." Flotants generally occur in very low-energy environments. They are held together by surrounding shorelines and a intermingling of slowly deteriorating plant materials and living roots.

Forested wetlands are not very common in the Chenier Plain, occurring only in the flood plain regions of major streams, along the northern margin of this area. There, cypress-tupelo swamps grade through stands of blackwillow to bottomland hardwoods.

Mississippi River Delta Complex

Over the past 6,000 years, the Mississippi River Delta Complex has formed a plain composed of a series of overlapping riverine deltas extending onto the continental shelf. Wetlands on this deltaic plain are the most extensive of those within this EIS's area of attention.

Sparse stands of black mangrove are found here and there, in the highest salinity areas of the Barataria and Terrebonne Basins. Extensive salt and brackish marshes are found throughout the southern half of the plain and east of the Mississippi River. Further inland, extensive intermediate and freshwater marshes are found. East of the Mississippi River and south of Lake Pontchartrain, Louisiana, very few intermediate and freshwater wetlands were found until the Caernarvon Freshwater Diversion was intermittently put into action in 1993. In freshwater areas, cypress-tupelo swamps are found flanking the natural levees and in areas that are impounded by dredged materials, levees, or roads. Bottomland hardwoods are found on the numerous natural levees and in drained levee areas

Except for leveed areas and the delta and basin of the Atchafalaya River, all of these deltas are generally experiencing succession towards wetter terrestrial and deeper water habitats. This is due to deltaic abandonment and human actions and their ensuing erosion. Most of these wetlands are built upon

highly organic soils, which are easily eroded, compacted, and oxidized. These problems are discussed in Chapter 4.1.3.3.

Two active deltas are found in this area. The more active is in Atchafalaya Bay, at the mouths of the Atchafalaya River and its distributary, Wax-lake Outlet. Because the Red River and about thirty percent of the Mississippi River have been diverted to the Atchafalaya River, large volumes of sediment are being delivered to that shallow bay. Consequently, extensive freshwater marshes, swamps, and bottomland hardwoods are found in this river basin; relatively few estuarine marshes are found there.

The less active delta is at the mouth of the Mississippi River, which is referred to as the Belize or Birdfoot Delta. The Mississippi River has been channelized throughout most of this delta, greatly reducing the volume of sediments that it contributes to the delta and longshore currents near the mouths of its distributaries. A few man-made diversions have been installed that are designed to deliver water rather than sediments to this delta.

The 1990 estimates of coastal Louisiana wetland acreage in a nine-basin area based on the COE database are described below:

Basin	Acres of Marsh in 1990	Acres of Marsh Lost by 2050 without Restoration	Acres of Marsh Preserved by the Breaux Act and Diversions	Net Acres of Marsh Lost by 2050 at Current Restoration Levels	Acres of Swamp in 1990	Acres of Swamp Lost by 2050 at Current Restoration Levels
Ponchartrain	253,000	50,330	4,720	45,610	213,570	105,100
Breton Sound	171,100	44,480	17,900	26,580	0	0
Mississippi Delta	64,100	24,730	18,340	6,390	0	0
Barataria	423,500	134,990	42,420	92,570	146,360	80,000
Terrebonne	488,800	145,250	5,170	140,080	152,400	46,700
Atchafalaya	48,800	(30,030)*	8,080	(38,110)*	12,600	0
Teche/ Vermilion	234,300	32,160	3,360	28,800	18,390	0
Mermentau	441,000	61,710	2,600	59,110	370	0
Calcasieu/ Sabine	317,100	50,840	12,440	38,400	170	0

Source: Louisiana Coastal Wetlands Conservation and Restoration Task Force, 1993.

Direct causes of Louisiana wetland loss may be attributed to the following activities:

- dredging and stream channelization for navigation channels and pipeline canals;
- filling for dredged material and other solid-waste disposal;
- roads and highways;
- industrial expansion; and
- accidental discharge of pollutants into wetlands.

Indirect causes of wetland loss may be attributed to the following:

- sediment diversion by dams, deep channels, and other structures;
- hydrologic alterations by canals, dredged-material disposal banks, roads, and other structures; and
- subsidence due to extraction of groundwater, oil, gas, sulfur, and other minerals.

Mississippi and Alabama

Estuarine marshes around Mississippi Sound and associated bays occur in discontinuous bands. The most extensive wetland areas in Mississippi occur in the eastern Pearl River delta near the western border of the State and in the Pascagoula River delta area near the eastern border of the State. Mississippi's wetlands seem to be more stable than those in Louisiana and Alabama, perhaps reflecting the more stable substrate, more active and less disrupted sedimentation patterns in wetland areas, and the occurrence of only minor canal dredging and development.

Alabama has approximately 118,000 ac of coastal wetlands, of which approximately 75,000 ac are forested, 4,400 ac are freshwater marsh, and 35,400 ac are estuarine marsh (Wallace, 1996). Most coastal wetlands in Alabama occur on the Mobile River delta or along the northern Mississippi Sound.

Florida

As previously mentioned, within the area of interest, the coastal counties of Florida contain about 2,448,725 ac (994,950 ha) of wetlands. Hardwood swamps represent the largest percentage (32.5%) of those wetlands. These hardwood swamps there are largely associated with the river deltas, such as those associated with Pensacola, Choctawatchee, and St. Andrews Bays. Estuarine wetlands, such as marsh and mangroves, represent 7.4 percent of that total (Florida Game and Freshwater Fish Commission, 1996).

Florida's saltmarshes form along the margins of many north Florida estuaries. Gulf of Mexico Coast salt marshes occur along low energy shorelines, at the mouth of rivers, and in bays, bayous, and sounds. The Panhandle region west of Apalachicola Bay consists mainly of estuaries with few salt marshes. However, from Apalachicola Bay south to Tampa Bay, salt marshes are the main form of coastal vegetation. The coastal area known as "Big Bend" has the greatest salt marsh acreage in Florida, extending from Apalachicola Bay to Cedar Key. Florida's dominant salt marsh species include the following: black needle rush (*Juncus roemerianus*)—the grayish rush occurring along higher marsh areas; saltmeadow cord grass (*Spartina patens*), growing in areas that are periodically inundated; smooth cord grass (*Spartina alterniflora*), found in the lowest areas that are most frequently inundated; and sawgrass (*Cladium jamaicense*), which is actually a freshwater plant that sometimes grows along the upper edges of salt marshes.

Florida Mangroves

South of Cedar Key, salt marshes begin to be replaced by mangroves as the predominant intertidal plants. As one of Florida's true native coastal marsh plants, mangroves thrive in salty environments because they are able to obtain freshwater from saltwater. Some species of mangrove secrete excess salt through their leaves, others block absorption of salt at their roots.

Florida's estimated 469,000 ac of mangrove forests contribute to the overall health of the State's southern coastal zone. This ecosystem traps and cycles various organic materials, chemical elements, and important nutrients. Mangrove roots act not only as physical traps but provide attachment surfaces for various marine organisms. Many of these attached organisms filter water through their bodies and, in turn, trap and cycle nutrients.

The relationship between mangroves and their associated marine life is significant. Mangroves provide protected nursery areas for fishes, crustaceans, and shellfish. They also provide food for a multitude of marine species such as snook, snapper, tarpon, jack, sheepshead, red drum, oyster, and shrimp. Many of Florida's important recreational and commercial fisheries depend on healthy mangrove forests. Many animals find shelter either in the roots or branches of mangroves. Mangrove branches act as rookeries by providing nesting areas for various coastal birds such as brown pelicans and roseate spoonbills.

Worldwide, more than 50 species of mangroves exist. Of the three species found in Florida, the red mangrove (*Rhizophora mangle*) is probably the most well known. It typically grows along the water's edge. The red mangrove is easily identified by its tangled, reddish roots called "prop-roots." These roots have earned mangroves the title "walking trees." This mangrove, in particular, appears to be standing or walking on the surface of the water. The black mangrove (*Avicennia germinans*) usually occupies slightly higher elevations upland from the red mangrove. The black mangrove can be identified by numerous finger-like projections, called pneumatophores, that protrude from the soil around the tree's

trunk. The white mangrove (*Laguncularia racemosa*) usually occupies the highest elevations farther upland than either the red or black mangroves. Unlike its red or black counterparts, the white mangrove has no visible aerial root systems. The easiest way to identify the white mangrove is by the leaves. They are elliptical, light yellow green and have two distinguishing glands at the base of the leaf blade where the stem starts. All three of these species utilize a remarkable method of propagation. Seeds sprout while still on the trees and drop into the soft bottom around the base of the trees or are transported by currents and tides to other suitable locations.

Florida's mangroves are tropical species; therefore, they are sensitive to extreme temperature fluctuations as well as subfreezing temperatures. Research indicates that salinity, water temperature, tidal fluctuations, and soil also affect their growth and distribution. Mangroves are common as far north as Cedar Key on the Gulf Coast and Cape Canaveral on the Atlantic Coast. Black mangroves can occur farther north in Florida than the other two species. Frequently, all three species grow intermixed.

Mangroves provide many benefits to the people living along the south Florida coast. Mangrove forests protect uplands from storm winds, waves, and floods. The amount of protection afforded by mangroves depends upon the width of the forest. A very narrow fringe of mangroves offers limited protection, while a wide fringe can considerably reduce wave and flood damage to landward areas by enabling overflowing water to be absorbed into the expanse of forest. Mangroves can help prevent erosion by stabilizing shorelines with their specialized root systems. Mangroves also filter water and maintain water quality and clarity.

3.2.1.3. Seagrass Communities

Seagrass meadows are among the most common coastal ecosystems and are extremely valuable because of their diverse roles within the coastal landscape. Seagrasses play a fundamental role by providing complex structure in both water column (leaves) and sediments (roots and rhizomes). They also increase bottom area as a result of leaf surfaces allowing complex epiphytic communities to develop. Dense meadows may consist of more than 4,000 plants per square meter with an associated increase in bottom area of 15-20 times (McRoy and Helfferich, 1977). Biologically, seagrasses provide nursery areas, refuge, and rich foraging grounds for a variety of estuarine fish and invertebrates, including a number of commercially and recreationally important species. Seagrasses also play a major role in nutrient cycling within the water column and sediments, and the associated detritus is an important source of organic material to adjacent coastal and nearshore ecosystems.

Three million hectares of submerged seagrass beds are estimated to exist in exposed, shallow coastal waters of the northern GOM. An additional 166,000 ha are found in protected, natural embayments and are not considered exposed to OCS impacts. Approximately 98.5 percent of all coastal seagrasses in the northern GOM are located within the EPA, off coastal Florida; Texas and Louisiana contain approximately 0.5 percent; and Mississippi and Alabama have the remaining 1 percent of known seagrass meadows.

Texas

Seagrasses along the Texas coast are widely scattered beds in shallow, high-salinity coastal lagoons and bays. The most extensive seagrass beds are found in both the Upper and Lower Laguna Madre along the Texas coast, as well as Baffin Bay. In the Texas Laguna Madre, seagrass meadows are the most common submerged habitat type. Although permanent meadows of perennial species occur in nearly all bay systems along the Texas Gulf Coast, most of the State's seagrass cover (79%) is found in the Laguna Madre (Pulich, 1998), with seagrasses currently covering about 243 km^2 in the upper portion of the Laguna Madre (Quammen and Onuf, 1993). Seagrasses are largely excluded from bays north of Pass Cavallo where rainfall and inflows are high and salinity's average less than 20 ppt, as well as the upper, fresher portions of most estuaries. Seagrasses in the Laguna Madre constitute a unique resource that cannot be duplicated elsewhere on the Texas coast (Withers, 2001). Lower-salinity, submerged beds of aquatic vegetation are found inland and discontinuously in coastal lakes, rivers, and the most inland portions of some coastal bays.

Louisiana, Mississippi, and Alabama

The turbid waters and soft, highly organic sediments of Louisiana's estuaries and offshore areas limit widespread distribution of higher salinity seagrass beds. Consequently, only a few areas in offshore Louisiana, mostly in Chandeleur Sound, support seagrass beds and associated fauna. In coastal Mississippi during 1973, about 8,100 ha of seagrass beds were reported. In 1985, about 1,800 ha of seagrass beds were associated with the State's barrier islands. Stout et al. (1981) reported 1,105 ha of submerged vegetation beds in the coastal zone of Alabama. These beds primarily occur in Mississippi Sounds and associated bays to the north along the islands to the south. A few beds are found along the shores on Mobile Bay and in the rivers and wetlands that feed into the bay.

Florida

There are an estimated 2,000,000 ac of seagrass in Florida waters of the GOM and Florida Bay (over 1,000,000 ac in Florida Bay alone). Approximately 895,110 ac (362,520 ha) of these seagrass bead are located within Florida's coastal waters near the area of interest (Sargent at al., 1995). Earlier, Wolfe et al. (1988) reviewed previous studies and reported that about 15,250 ha of submerged vegetation beds were reported for the higher-salinity regions of estuaries in the Florida Panhandle between Pensacola and Alligator Harbor. Some seagrass beds in the Big Bend area of Florida extend into Federal waters, which begin 16.7 km offshore, and some beds extend to about 26 km offshore (Sargent et al., 1995). Wave energy in the vicinity is relatively low due to the shallow and gently sloping nature of the existing sea bottom.

The general decline of inshore and nearshore submerged vegetation, particularly seagrasses, in this region has been attributed to increases of both coastal development and accompanying turbidity and contaminants. Dredge-and-fill projects seem to have the greatest adverse impacts upon submerged vegetation (SAIC, 1997; Sargent et al., 1995; Wolfe et al., 1988).

The distribution of seagrass beds in coastal waters of the Western, Central, and Eastern GOM have diminished during recent decades. Primary factors considered responsible include dredging, dredged material disposal, trawling, water quality degradation, hurricanes, a combination of flood protection levees that have directed freshwater away from wetlands, saltwater intrusion that moved growing conditions closer inland, and infrequent freshwater diversions from the Mississippi River into coastal areas during flood stage, as well as the increased coastal development in Florida and other aesthetically desirable Gulf Coast locations.

3.2.2. Sensitive Offshore Benthic Resources

3.2.2.1. Continental Shelf Resources

3.2.2.1.1. Live-Bottom (Pinnacle Trend)

The Central GOM exhibits a region of topographic relief known as the "pinnacle trend," located offshore on the outer edge of the Mississippi-Alabama shelf between the Mississippi River and DeSoto Canyon. The pinnacles appear to be carbonate reefal structures in an intermediate stage between growth and fossilization (Ludwick and Walton, 1957). The region contains a variety of features ranging from low-relief rocky areas to major pinnacles, as well as ridges, scarps, and relict patch reefs. The heavily indurated pinnacles provide a remarkable amount of surface area for aggregating sessile invertebrates and attracting large numbers of fish. Additional hard-bottom features are located nearby on the continental shelf, outside the actual pinnacle trend area.

The features of the pinnacle trend provide a combination of topographic relief, occasionally in excess of 20 m, and hard substrate for the attachment of sessile organisms, thereby having greater potential to support significant live-bottom communities than surrounding areas on the Mississippi-Alabama Shelf. This potential to support live-bottom communities has made these features a focus of concern and discussion. The species composition of the pinnacle trend has been compared to the Antipatharian Zone and Nepheloid Zone described by Rezak and Bright (1978) and Rezak (CSA, 1985). The following description of the pinnacle-trend region is found in the Mississippi-Alabama Continental Shelf Ecosystems Study: Data Summary and Synthesis (Brooks, 1991).

Biological assemblages dominated by tropical hard bottom organisms and reef fishes occupy a variety of topographic features that exist between 53 and 110 m in the northeastern GOM between the Mississippi River and DeSoto Canyon. The origins of the carbonate features vary. Some are small, isolated, low to moderate [relief] reefal features or outcrops of unknown origin. Some appear to be hard substrates exposed by erosion during sea level still-stands along late Pleistocene shorelines. Others appear to be small reefs that existed near these shorelines. The largest reefal features appear to have been offshore reefs. The structure of the summits of some reefs may also have been modified by Holocene erosional events following their initial period of growth (namely, the flat-topped reefs). Most appear to be deteriorating under the influence of bioerosional processes. Hard bottoms and associated organisms are evident on at least two salt domes within 50 km of the Mississippi River Delta.

The hermatypes that contributed to the development of these structures probably included coralline algae, reef-building corals, bryozoans, foraminiferans, and molluscs, among others. Present-day production of calcium carbonate is probably limited to an impoverished calcareous alga population on features cresting above 78 m (shallower in most areas). Features below this depth can most likely be considered completely drowned reefs.

Present-day biological assemblages on features in the northeastern GOM are dominated by suspension feeding invertebrates. Populations are depauperate on features of low topography, those habitats laden with fine sediments, and at the base of larger features (where resuspension of sediments limits community development). On larger features the diversity and development of communities appears to depend on habitat complexity; that is, the number of habitat types available to hard bottom organisms, and to some extent, the distance from the Mississippi River Delta. On reefs containing extensive reef flats on their summits, there are rich assemblages distinguished by a high relative frequency of sponges, gorgonian corals (especially sea fans), crinoids, and bryozoans. Due to the generally accordant depth of flat-topped reefs (62-63 m), coralline algae are also in abundance. Other organisms on reef flats include holothurians, basket stars, and myriads of fish (mostly, *Holanthias martinicensis* [roughtongue bass], *Hemanthias aureorubens* [streamer bass], *Rhomboplites aurorubens* [vermilion snapper]). On reefs lacking this reef flat habitat, as well as on reef faces of flat-topped features, the benthic community is characterized by a high relative abundance of ahermatypic corals (both solitary and colonial scleractinians). Other frequently observed organisms on these rugged, often vertical reef faces include crinoids, gorgonians, sea urchins, and basket stars. Among other species, dense schools of *H. martinicensis*, *H. aureorubens* (streamer bass) and *Paranthias furcifer* (creole-fish) often occupy their summits.

Biological abundance and species diversity increase in relation to the amount of solid substrate exposed and to the variety of habitats available. Thus, low biological abundance and diversity characterize low relief features 2 m high. Features of intermediate relief (2-6 m high) may exhibit low or high abundance and diversity depending upon habitat complexity. High relief features (>6 m) have dense and diverse biotas whose composition varies with habitat type (i.e., flat reef tops vs. ragged reef sides). Depth in the water column appears not to play a major role in determining species composition except in the case of coralline algae, which have not been encountered below a depth of 78 m. Since most of the major species are suspension feeders, susceptibility to sedimentation does appear to limit species composition. Areas closest to the Mississippi River Delta are most affected, and this influence extends eastward for up to 115 km (70 mi) from the Delta. Living hermatypic corals have not been observed on topographic features of the Mississippi-Alabama shelf.

In assessing the overall health of the pinnacle trend live bottoms; Brooks (1991) concludes the following:

> Human impact in these environments appears to be minimal. Discarded debris or lost fishing gear (such as longlines), though present at many sites, was not abundant and, therefore poses little threat to the environment. Cables and lines can affect shallower reef communities, but probably have little impact at these depths once they become tangled on or lodged against reef structures. Fishing pressure on these relatively small features may reduce the population of the larger, commercially important species, which may explain the frequency of smaller individuals of unprofitable species on heavily fished reefs.

Continental Shelf Associates, Inc. (CSA, 1992a) investigated another portion of the Mississippi-Alabama continental shelf west and north of the areas investigated by Brooks. Three types of hard-bottom features were identified for biological characterization:

(1) pinnacle features present in approximately 80-90 m water depths;

(2) deepwater pinnacles and associated hard bottom located in approximately 110-130 m water depths; and

(3) suspected low relief, hard-bottom features in the central and eastern portions of the upper Mississippi-Alabama shelf in water depths shallower than 75 m.

Although the CSA biological investigations were fairly limited, they did study several significant topographic features.

Shinn et al. (1993) investigated an exploratory drill site in Main Pass Block 255. The drill site was located at 103-m water depth and was adjacent to a 4- to 5-m high rock pinnacle. The pinnacle feature had been impacted by drill muds and cuttings approximately 15 months prior to the investigation. In 1994, DelMar Operating Inc. re-investigated the disturbed site in Main Pass Block 255. Their findings (DelMar Operating, Inc., 1994) are summarized below:

> Locally the 330-ft (100 m) isobath appears to be the lower limit of any exposed carbonate material. Regionally, the 390-ft (120 m) isobath appears to be the lower limit regardless of pinnacle or mesa-like characteristics. Associated with the mesa-like features are carbonate RLM [reef-like mounds]. These RLM are typically less than 20 ft in length, 3 ft in height, and 4 ft in breadth.
>
> Throughout the area north and east of the existing template, the slope trends are locally interrupted by several RLM. The most significant seafloor feature in the site-specific area is the carbonate material at the edge of the mesa-like feature and the moderate slope break that it defines. Within this zone, several RLM can be identified sitting above the general local bathymetric trend. Current analysis of the RLM and the mesa-like features located throughout the region indicate that all of these features are believed to be more common than originally mapped.

A four-year study (1996-2000) characterizing and monitoring carbonate mounds on the Mississippi/Alabama OCS was recently completed by Continental Shelf Associates, Inc. and the Geochemical and Environmental Research Group (GERG) of Texas A&M University (TAMU) for USGS, Biological Resources Division (CSA and GERG, 2001). Five of the nine sites investigated during the four-year project are located in the CPA of the GOM and could potentially be affected by a proposed lease sale; the remaining four sites are outside the proposed lease sale area and will not be affected. Five sites investigated by CSA and GERG are included in this EIS. Each site is described as follows:

- Site 5 includes high relief with a tall, flattop mound near its center and a lower mound at its southwestern edge; a horseshoe shaped (100-m base diameter), medium-profile, flattop structure, with 8-m maximum relief and a base depth of 77 m (Figure 3-4). A fine sediment veneer occurred on all horizontal rock surfaces and was particularly evident on the top of the feature, filling all depressions. This pinnacle feature is known as Double-Top Reef and belongs to the shallow pinnacle trend in the central and northeastern GOM.

  There are distinct assemblages of organisms in different locations on these features. Organisms found on top of the large feature were family Stenogorgiinae, *Swiftia exserta*, *Stichopathes lutkeni*, *Antipathes* multiple species (spp.), Bebryce cinera/grandis, *Ctenocella* (*Ellisella*) spp., *Hypnogorgia pendula*, and other unidentified gorgonian corals. Hermatypic as well as ahermatypic corals were sparsely distributed on the top interior probably due to heavy accumulations of fine sediments. Rhizopsammia manuelensis was the dominant species on almost all surfaces of the

smaller mounds associated with the feature. Other species found on the vertical face of the main feature and adjacent mounds included *Madracis/Oculina* species (sp.), *Madrepora carolina*, *Antipathes* spp., and *Stichopathes lutkeni*. Also present were the sea urchins *Stylocidaris affinis* and *Diadema antillarum*, a few unidentified sponge species, and small colonies of bryozoans.

- Site 6 is a low-relief site covering part of a large, carbonate hardground consisting of extensive areas of low-relief rock features. The features range up to about 1 m in height on a relatively flat seafloor and covered with a thin layer of fine sediments.

  There was a low-diversity biological community observed on these low-relief features. The most noticeable taxa include *Bebryce cinerea/grandis*, *Thesea* spp., *Ctenocella (Ellisella*) spp., *Antipathes*, and *Stichopates lutkeni*. *Rhizopsammia manuelensis* was relatively common on the few features with more than 1 m of relief, and *Madracis/Oculina* sp. and *Madrepora carolina* were also occasionally observed.

- Site 7 is a high-relief site located on a large, flat top mound. Known as "Alabama Alps," this pinnacle feature forms the northwestern terminus of a northwest to southeast aligned ridge and pinnacle arc paralleling the shelf edge (Figure 3-4) (USDOI, MMS, 2000). The sides of the feature range from nearly vertical walls stepping down to the seafloor to large attached monolithic structures that decrease in height farther from the site center. Along the western side of the site, there are numerous large rock overhangs and ledges several meters wide and deep, with some tilted at acute angles. Large, distinct sediment-filled depressions and channels were observed along the southern edge of the monitoring site.

  There is a distinct difference between the community on the flat top of the structure and that associated with the sloping sides and flanks. Biota observed on the top of the feature include *Bebryce cineriea/grandis*, *Ctenocella (Ellisella*) spp., *Nicella* spp., crinoids, *Antipathes* spp., *Stichopathes lutkeni*, coralline algae, several species of sponges; *Astrocyclus caecilia*, and *R. manuelensis*. The occurrence of *R. manuelensis* on the top of Site 7 may be due to the less uniform topography at this site. The species does not appear in the areas of lowest relief atop the feature. On the edges, sides, and adjacent rock structures, *R. manuelensis* is the dominant epibiota, with crinoids, *Antipathes* spp., *Stichopathes lutkeni*, coralline algae (down to approximately 76 m), *Madracis/Oculina* sp., the unidentified solitary scleractinian, and several sponges also observed. Along the exposed edges of the large rock overhangs, *Madracis/Oculina* sp. and unidentified scleractinian were abundant. In the areas of scattered shell and rubble surrounding the feature are crinoids, with small colonies of Antipathes spp. also in evidence.

- Site 8 is a medium-relief site with a rugged mound near its center and numerous crevices and overhangs associated with the feature. The mound is slightly elongated, approximately 40 m in north-south extent and 15 m in east-west extent, with a smaller mound located nearby to the east. The relief of the smaller mound is 7-8 m above the surrounding seafloor. The entire feature is covered by silt with areas of thicker deposits on horizontal surfaces and in depressions and crevices.

  Rhizopsammia manuelensis was evident on the entire structure from just above the base to the top, with lower densities observed on horizontal surfaces with a heavier silt accumulation. Other observed epibiota included the *Ctenocella* (*Ellisella*) spp., *Hypnogorgia pendula*, *Nicella* spp., Thesea spp., *Antipathes* spp., *Stichopathes lutkeni*, and *Madrepora carolina*. There is no obvious zonation of any of these taxa except for higher abundances of Hypnogorgia pendula occurring near the top of the feature. The arrow crabs, *Stenohynchus seticornis* and *Astrocyclus caecilia*, crinoids, and the sea urchins *Diadema antillarum* and *Stylocidaris affinis* were also observed

on the mounds. The species colonizing the lower relief mounds appear similar in composition to those on the primary feature.

- Site 9 is low relief consisting of low subcircular mounds, generally 0.5-2 m in height with diameters of 5-20 m. There are a few features with up to 5-m relief with ledges, overhangs, and crevices. A few outcrops are much larger with heights up to 5 m and diameters greater than 10 m. Many of the medium to large structures are flattened and greatly undercut with wide overhangs and vertical holes down through the mounds. The bases of the features are covered with silt up to a height of about 0.5 m. Some areas of low rock are completely covered and the buried hard substrate is only apparent from the gorgonian fans and whips protruding through the silt.

Biota on the lower relief structures includes *Bebryce cinerea/grandis, Hypnogorgia pendula*, *Nicella* spp., *Swiftia exserta*, *Thesea* spp., *Ctenocella* (*Ellisella*) spp., *Antipathes* spp., *Madrepora carolina*, and occasional crinoids. *Ctenocella* (*Ellisella*) spp. had substantially higher abundances at this site than the other surveyed sites especially on the low-relief rock outcrops. Some smaller mounds (1 m in height) had few colonies of *R. manuelensis*; however, the larger mounds had very high numbers of *R. manuelensis* on the upper 2-3 m of the structure, along with larger octocoral fans.

3.2.2.2. Continental Slope and Deepwater Resources

The northern GOM is a geologically complex basin. It has been described as perhaps the most complex continental slope region in the world. This region has become much better known in the last three decades and the existing information is considerable, both from a geological and biological perspective. The first substantial collections of deep GOM benthos were made during the cruises of the U.S. Coast and Geodetic Steamer, *Blake*, between 1877 and 1880. Rowe and Menzel (1971) reported that their deep GOM infauna data was the first quantitative data published for this region. The first major study of the deep northern GOM was performed by a variety of researchers from Texas A&M University between 1964 and 1973 (Pequegnat, 1983). A total of 157 stations were sampled and photographed between depths of 300 and 3,800 m (the deepest part of the GOM). A more recent study was completed by LGL Ecological Research Associates and Texas A&M University in 1988, during which a total of 60 slope stations were sampled throughout the northern GOM in water depths between 300 and 3,000 m (Gallaway et al., 1988). As part of this multiyear study, along with trawls and quantitative box-core samples, 48,000 photographic images were collected and viewed.

The continental slope is a transitional environment influenced by processes of both the shelf and the abyssal (deep sea) GOM (>975 m). This transitional character applies to both the pelagic and the benthic realms. The highest values of surface primary production are found in the upwelling area north of the Yucatan Channel and in the DeSoto Canyon region. In general, the Western GOM is more productive in the oceanic region than is the Eastern GOM. It is generally assumed that all the phytoplankton is consumed by the zooplankton, except for brief periods during major plankton blooms. The zooplankton then egests a high percentage of their food intake as feces that sink toward the bottom. Most of the herbivorous zooplankton are copepods, calanoids being the dominant group (Pequegnat, 1983).

Compared to the shelf, there is less plankton on the slope and in the deep GOM. In addition, some of the planktonic species are specifically associated with either the slope or the deep sea. The biomass of plankton does not appear to be affected by seasonal changes. Some east-west variations noted among diatom species have been attributed to the effects of different watermasses, i.e., normal GOM waters versus those influenced by the Mississippi River (Pequegnat, 1983).

The 450-m isobath defines the truly deep-sea fauna. The aphotic zone at and beyond these depths (below the euphotic zone and extending to within a meter off the bottom) represents a huge mass of water. In these sunlight-deprived waters, photosynthesis cannot occur, and processes of food consumption, biological decomposition, and nutrient regeneration occur in cold and dark waters. The lowermost layer containing the last meter of water off the bottom and the bottom itself constitute the benthic zone. This zone is a repository of sediments where nutrient storage and regeneration take place in association with the solid and semisolid substrate (Pequegnat, 1983).

Most of the benthic fauna found on the deep slope and abyssal plain are endemic to those depths and have been grouped into seven faunal assemblages by Pequegnat (1983) and confirmed by LGL Ecological Research Associates, Inc. and Texas A&M University (1986). Although the number of distinct "zones" are now thought to be much fewer (probably only two, with a large transition between), these original descriptions are informative:

> The Shelf/Slope Transition Zone (150-450 m) is a very productive part of the benthic environment. Demersal fish are dominant, many reaching their maximum populations in this zone. Asteroids, gastropods, and polychaetes are common.
>
> The Archibenthal Zone has two subzones. The Horizon A Assemblage is located between 475 and 750 m. Although less abundant, the demersal fish are a major constituent of the fauna, as are gastropods and polychaetes. Sea cucumbers are more numerous. The Horizon B Assemblage, located at 775-950 m, represents a major change in the number of species of demersal fish, asteroids, and echinoids, which reach maximum populations here. Gastropods and polychaetes are still numerous.
>
> The Upper Abyssal Zone is located between 975 and 2,250 m. Although the number of species of demersal fish drops, the number that reach maximum populations dramatically increases. This indicates a group uniquely adapted to the environment. Sea cucumbers exhibit a major increase, and gastropods and sponges reach their highest species numbers here.
>
> The Mesoabyssal Zone, Horizon C Assemblage (2,275-2,700 m), exhibits a sharp faunal break. The number of species reaching maximum populations in the zone drops dramatically for all taxonomic groups.
>
> The Mesoabyssal Zone, Horizon D Assemblage (2,725-3,200 m), coincides with the lower part of the steep continental slope in the Western GOM. Since the Central GOM is dominated at these depths by the Mississippi Trough and Mississippi Fan, the separation of Horizon C and D Assemblages is not as distinct in the Central GOM. The assemblages differ in species constitution.
>
> The Lower Abyssal Zone (3,225-3,850 m) is the deepest of the assemblages. Megafauna is depauperate. The zone contains an assemblage of benthic species not found elsewhere.

Similar to the continental slope in general, the proposed lease sale area encompasses a vast range of habitats and water depths. The shallowest portion of the area is in the northwest corner at a depth of approximately 1,600 m. The deepest portion is in the southeastern corner reaching depths that could be considered abyssal for the GOM at a depth of about 3,000 m. The proposed lease sale area includes the lower portions of the DeSoto Canyon. This trough is the most notable sea-bottom feature on the upper slope in this area. Its formation has been attributed to a combination of erosion, deposition, and structural control of salt diapirs clustered in the vicinity (Harbison, 1968). Although the northeastern edge of the action area has a steep slope, unlike most submarine canyons, DeSoto Canyon has a comparatively gentle gradient; however, it does have significant impact on current structure, upwelling features, and resulting increases in biological productivity.

Contrary to a widely perceived view that very little is known about the deepwater environment in this area, numerous sample collections have been made inside the proposed lease sale area boundaries dating back to the mid-1960's. Pequegnat (1983) reported a total of six stations sampled within the proposed lease sale area ranging in depth from 2,140 to 2,743 m. Biological sampling was conducted at these stations between 1962 and 1969 using trawls, benthic skimmers, and camera lowering. An ongoing study recently funded by MMS, the Northern GOM Continental Slope Habitats and Benthic Ecology Study, includes seven additional sampling stations within the proposed lease sale area at a in depth of 2,300 m. Sampling at these stations includes box cores for sediment biota and chemistry, trawling, and bottom photography. All of the above-mentioned stations are listed in Table 3-2 and depicted in Figure 3-5.

3.2.2.2.1. Chemosynthetic Communities

It should first be noted that no chemosynthetic communities have been discovered in the proposed lease sale area to date. The nearest known chemosynthetic community (and the farthest east of any known community) is located in Viosca Knoll (VK) Block 826 in water depths between 430 and 475 m, approximately 38 km to the west of the proposed lease sale area boundary. A large area of VK 826 (and parts of VK 825 and 870) have been well documented by ROV surveys performed in 1990 and reported by Oceaneering International, Inc. (1990) and Oceaneering and LGL (1991). Numerous areas of all three major types of chemosynthetic communities exist in the VK 826 including tube worms, clams, and mussels. There are also substantial colonies of the deep-sea coral, *Lophelia*, attached to areas of carbonate outcroppings, presumably resulting from biogenic precipitation of hydrocarbon gas seeps in the past. Although numerous chemosynthetic communities exist in the surveyed areas, many of these carbonate features are apparently not capable of supporting nonchemosynthetic megafauna at the present time or there has not been sufficient time for recruitment.

Discoveries of chemosynthetic communities in other parts of the GOM has been limited primarily by the diving depths of readily available research submersibles. Using simple extrapolation and some basic knowledge of geology of salt diapirism in the area, a relatively small area of the proposed lease sale area would be expected to support high-density chemosynthetic communities. The extreme deformation of salt formations seen throughout the Central GOM appears to abruptly end near the western boundary of the proposed lease sale area. Considering the geology of the area, the bulk of the proposed lease sale area is not conducive to hydrocarbon transport from deeper reserves to the surface. The area of the proposed lease sale that is most likely to have potential chemosynthetic communities would be a relatively small region of a few blocks in the northeastern corner of the proposed lease sale area, occupying water depths between 1,600 and 2,300 m. This area is in an area where the slope undergoes a rapid rise onto the western rim of the DeSoto Canyon. The discovery of the first chemosynthetic community in the GOM was made at the base of the Florida Escarpment, located to the southeast of the proposed lease sale area, during an Alvin dive in 1984 (Paull et al., 1984). This location is located at a considerable distance to the south of the proposed lease sale area at 26°02′ N latitude and 84°55′ W longitude (area of Vernon Basin Block 926), over 170 km to the southeast. These communities are supported by a different mechanism than those on the Central GOM slope. The escarpment community is exposed to high-salinity fluids rich in hydrogen sulfide originating from seeps coming from the adjacent carbonate platform rather than from hydrocarbon reserves migrating upward through faults below the communities.

Description

Chemosynthetic communities are remarkable in that they use a carbon source independent of photosynthesis and the sun-dependent photosynthetic food chain that supports all other life on earth. Although the process of chemosynthesis is entirely microbial, chemosynthetic bacteria and their primary production can support thriving assemblages of higher organisms through symbiosis. The first discovery of deep-sea chemosynthetic communities (including higher animals) was made at hydrothermal vents in the eastern Pacific Ocean during geological explorations (Corliss et al., 1979). The principal organisms included tube worms, clams, and mussels that derive their entire food supply from symbiotic chemosynthetic bacteria, which obtain their energy needs from chemical compounds in the venting fluids. Similar communities were first discovered in the Eastern GOM in 1983 at the bottom of the Florida Escarpment in areas of "cold" brine seepage (Paull et al., 1984). The fauna here was found to be generally similar to vent communities including tube worms, mussels, and rarely, vesicomyid clams.

Chemosynthetic communities in the Central GOM were discovered concurrently by two groups in November 1984. During investigations by Texas A&M University to determine the effects of oil seepage on benthic ecology (until this investigation, all effects of oil seepage were assumed to be detrimental), bottom trawls unexpectedly recovered extensive collections of organisms thought to be chemosynthetic, including tube worms and clams (Kennicutt et al., 1985). At the same time, LGL Ecological Research Associates was conducting a research cruise as part of the multiyear MMS Northern GOM Continental Slope Study (LGL and Texas A&M University, 1986). Bottom photography resulted in a sequence of clear images of live vesicomyid clam communities similar to the larger species of chemosynthetic clams found near hydrothermal vents in the Pacific (images developed at sea). During the same LGL/MMS cruise (November 12, 1984, although not processed until a few weeks later) tube-worm communities were

documented *in situ* for the first time in the Central GOM (Boland, 1986). This published image also described the unusual, possibly symbiotic, relationship between tube worms and the bivalve *Acesta* for the first time. These documented encounters occurred prior to the initial submersible investigations and first-hand descriptions of the Bush Hill community almost two years later in 1986 (Brooks et al., 1986; MacDonald et al., 1989).

Distribution

The northern GOM slope includes a stratigraphic section more than 10 km thick and has been profoundly influenced by salt movement. Mesozoic source rocks from Upper Jurassic to Upper Cretaceous generate oil in most of the GOM slope fields (Sassen et al., 1993a). Migration conduits supply fresh hydrocarbon materials through a vertical scale of 6-8 km toward the surface. The surface expressions of hydrocarbon migration are referred to as seeps. Geological evidence demonstrates that hydrocarbon and brine seepage has persisted in spatially discrete areas for thousands of years. The time scale for oil and gas migration (combination of buoyancy and pressure) from source systems is on the order of millions of years (Sassen, 1997).

There is a clear relationship between known hydrocarbon discoveries at great depth on the GOM slope and chemosynthetic communities, hydrocarbon seepage, and authigenic minerals including carbonates at the seafloor (Sassen et al., 1993a; Roberts, in press). While the hydrocarbon reservoirs are broad areas several kilometers beneath the GOM, chemosynthetic communities are isolated areas involving thin veneers of sediment only a few meters thick. Hydrocarbon fluids and gasses from seeps tend to be diffused through the overlying sediment, so the corresponding hydrocarbon seep communities tend to be larger (a few hundred meters wide) than chemosynthetic communities found around the hydrothermal vents of the eastern Pacific (MacDonald, 1992). There are large differences in the concentrations of hydrocarbons at seep sites, and recent discoveries have determined that the flow rate and stability of seeps appear to have substantial influence on the conditions that allow high-density communities to become established. A wide spectrum of seepage or venting rates have been identified ranging from rapid venting resulting in mud volcanoes, generally unsuitable for community development, to slow seepage resulting in carbonate precipitation, which also inhibits substantial community development (Roberts and Carney, 1997; Roberts, in preparation). Intermediate seepage rates, typically associated with the presence of gas hydrates, appear to be correlated with most of the known high-density chemosynthetic community types (Roberts, in press).

The widespread nature of GOM chemosynthetic communities was first documented during contracted investigations by GERG of Texas A&M University for the Offshore Operators Committee (Brooks et al., 1986). The occurrence of chemosynthetic organisms dependent on hydrocarbon seepage has been documented in water depths as shallow as 290 m (very small and unsubstantial; Roberts et al., 1990) and as deep as 2,200 m (MacDonald, 1992). This depth range specifically places chemosynthetic communities in the deepwater region of the GOM, which is defined as water depths greater than about 300 m or 1,000 ft. Chemosynthetic communities are not found on the continental shelf. At least 43 communities are now known to exist in 41 blocks on the OCS (Figure 3-6 and Table 3-3). Although a systematic survey has not been done to identify all chemosynthetic communities in the GOM, there is evidence indicating that many more such communities exist. The depth limits of discoveries probably reflect the limits of exploration (lack of submersibles capable of depths over 1,000 m). MacDonald et al. (1993 and 1996) have analyzed remote-sensing images from space that reveal the presence of oil slicks across the north-central GOM. Results confirmed extensive natural oil seepage in the GOM, especially in water depths greater than 1,000 m. A total of 58 additional potential locations were documented where seafloor sources were capable of producing perennial oil slicks (MacDonald et al., 1996). Estimated seepage rates ranged from 4 to 70 bbl/day (compared to less than 0.1 bbl/day for ship discharges; both normalized for 1,000 mi^2 [3,430 km^2]). This evidence considerably increases the area where chemosynthetic communities dependent on hydrocarbon seepage may be expected.

The densest aggregations of chemosynthetic organisms have been found at water depths of around 500 m and deeper. The best known of these communities was named Bush Hill by the investigators who first described it (MacDonald et al., 1989). It is a surprisingly large and dense community of chemosynthetic tube worms and mussels at a site of natural petroleum and gas seepage over a salt diapir in Green Canyon Block 185. The seep site is a small knoll that rises about 40 m above the surrounding seafloor of about 580-m water depth.

Stability

According to Sassen (1997) the role of hydrates at chemosynthetic communities has been greatly underestimated. The biological alteration of frozen gas hydrates was first discovered during the recent MMS study "Stability and Change in GOM Chemosynthetic Communities." It is hypothesized (MacDonald, 1998) that the dynamics of hydrate alteration could play a major role as a mechanism for regulation of the release of hydrocarbon gasses to fuel biogeochemical processes and could also play a substantial role in community stability. Recorded, bottom-water temperature excursions of several degrees in some areas such as the Bush Hill site (4-5° Celsuis (C) at 500-m depth) are believed to result in dissociation of hydrates, resulting in an increase in gas fluxes (MacDonald et al., 1994). Although not as destructive as the volcanism at vent sites of the mid-ocean ridges, the dynamics of shallow hydrate formation and movement will clearly affect sessile animals that form part of the seepage barrier. There is potential of a catastrophic event where an entire layer of shallow hydrate could break free of the bottom and result in considerable impact to local communities of chemosynthetic fauna. At deeper depths (>1,000 m), the bottom-water temperature is colder (by approximately 3°C) and undergoes less fluctuation. The formation of more stable and probably deeper hydrates influences the flux of light hydrocarbon gases to the surface, thus influencing the surface morphology and characteristics of chemosynthetic communities. Within complex communities such as Bush Hill, oil seems less important than previously thought (MacDonald, 1998).

Through taphonomic studies (death assemblages of shells) and interpretation of seep assemblage composition from cores, Powell (1995) reported that, overall, seep communities were persistent over periods of 500-1,000 years. Some sites retained optimal habitat over geological time scales. Powell reported evidence of mussel and clam communities persisting in the same sites for 500-4,000 years. Powell also found that both the composition of species and trophic tiering of hydrocarbon seep communities tend to be fairly constant across time, with temporal variations only in numerical abundance. He found few cases in which the community type changed (from mussel to clam communities, for example) or had disappeared completely. Faunal succession was not observed. Surprisingly, when recovery occurred after a past destructive event, the same chemosynthetic species reoccupied a site. There was little evidence of catastrophic burial events, but two instances were found in mussel communities in Green Canyon Block 234. The most notable observation reported by Powell (1995) was the nearly perpetual uniqueness of each chemosynthetic community site.

Precipitation of authigenic carbonates and other geologic events will undoubtedly alter surface seepage patterns over periods of 1-2 years; although based on direct observation, no changes in chemosynthetic fauna distribution or composition were observed at seven separate study sites (MacDonald et al., 1995). A slightly longer time period (12 years) can be referenced in the case of Bush Hill, the first community described *in situ* in 1986. No mass die-offs or large-scale shifts in faunal composition have been observed (with the exception of collections for scientific purposes) over the 16-year history of research at this site.

Biology

Four general chemosynthetic community types have been described by MacDonald et al. (1990). These are communities dominated by Vestimentiferan tube worms (*Lamellibrachia barhami* and *Escarpia* new specie (n.sp.)), mytilid mussels (Seep Mytilid Ia, Ib, and III, and others), vesicomyid clams (*Vesicomya cordata* and *Calyptogena ponderosa*), and infaunal lucinid or thyasirid clams (*Lucinoma* sp. or *Thyasira* sp.). These faunal groups tend to display distinctive characteristics in terms of how they aggregate, the size of aggregations, the geological and chemical properties of the habitats in which they occur and, to some degree, the heterotrophic fauna that occur with them. Many of the species found at cold seep communities in the GOM are new to science and remain undescribed. As an example, at least six different species of seep mussels have been collected, but none are yet described.

Individual lamellibranchid tube worms, the longer of two taxa found at seeps (the other is *Escarpia* sp.) can reach lengths of 3 m and live hundreds of years (Fisher et al., 1997). Growth rates determined from recovered marked tube worms have been variable, ranging from no growth of 13 individuals measured one year to a maximum growth of 20 mm per year in a Lamellibrachia individual. Average growth rate was 2.5 mm/yr for escarpids and 7.1 mm/yr for lamellibrachids. These are slower growth rates than their hydrothermal vent relatives, but Lamellibrachia individuals in the GOM can reach lengths

2-3 times that of the largest known hydrothermal vent species. Individuals of *Lamellibrachia* sp. in excess of 3 m have been collected on several occasions representing probable ages in excess of 400 years (Fisher, 1995). Vestimentiferan tube worm spawning is not seasonal and recruitment is episodic.

Growth rates for methanotrophic mussels at cold seep sites have recently been reported (Fisher, 1995). General growth rates were found to be relatively high. Adult, mussel growth rates were similar to mussels from a littoral environment at similar temperatures. Fisher also found that juvenile mussels at hydrocarbon seeps initially grow rapidly, but the growth rate drops markedly in adults; they grow to reproductive size very quickly. Both individuals and communities appear to be very long lived. These methane-dependent mussels (Type Ia) have strict chemical requirements that tie them to areas of the most active seepage in the GOM. As a result of their rapid growth rates, mussel recolonization of a disturbed seep site could occur relatively rapidly. There is some early evidence that mussels also have some requirement of a hard substrate and could increase in numbers if suitable substrate is increased on the seafloor (Fisher, 1995).

Unlike mussel beds, chemosynthetic clam beds may persist as a visual surface phenomenon for an extended period without input of new living individuals due to low dissolution rates and low sedimentation rates. Most clam beds investigated by Powell (1995) were inactive. Living individuals were rarely encountered. Powell reported that over a 50-year time span, local extinctions and recolonizations should be gradual and exceedingly rare.

Extensive mats of free-living bacteria are also evident at hydrocarbon seep sites. These bacteria may compete with the major fauna for sulfide and methane sources and may also contribute substantially to overall production (MacDonald, 1998). The white "nonpigmented" mats were found to be an autotrophic sulfur bacteria *Beggiatoa* species, and the orange mats possessed an unidentified nonchemosynthetic metabolism (MacDonald, 1998).

Preliminary information has been presented by Carney (1993) concerning the nonchemosynthetic animals (heterotrophs) found in the vicinity of hydrocarbon seeps. Heterotrophic species at seep sites are a mixture of species unique to seeps and those that are a normal component from the surrounding environment. Carney reports a potential imbalance that could occur as a result of chronic disruption. Because of sporadic recruitment patterns, predators could gain an advantage, resulting in exterminations in local populations of mussel beds.

Detection of Chemosynthetic Communities

Chemosynthetic communities cannot be reliably detected directly using geophysical techniques alone; however, hydrocarbon seeps that allow chemosynthetic communities to exist modify the geological characteristics in ways that can be remotely detected. These known sediment modifications include (1) precipitation of authigenic carbonate in the form of micronodules, nodules, or rock masses; (2) formation of gas hydrates; (3) modification of sediment composition through concentration of hard chemosynthetic organism remains (such as shell fragments and layers); (4) formation of interstitial gas bubbles or hydrocarbons; and (5) formation of depressions or "pockmarks" by gas expulsion. These features give rise to acoustic effects such as "wipeout zones" (no echoes), "hard bottoms" (strongly reflective echoes), bright spots (reflection-enhanced layers), or reverberant layers (Behrens, 1988; Roberts and Neurauter, 1990). Careful interpretation of remote-sensing evidence representing these various geophysical modifications can be used to predict potential locations for most types of communities, but, to date, this process remains imperfect.

As part of the recent MMS study "Stability and Change in Gulf of Mexico Chemosynthetic Communities," Sager (1997) is characterizing the geophysical responses of seep areas that support chemosynthetic communities so that a protocol can be refined to use geophysical remote-sensing techniques to reliably locate chemosynthetic communities. One objective is to use geophysical mapping techniques to reduce the seafloor area that may require searching by much slower and expensive near-bottom techniques. An additional study involving groundtruthing of geophysical characteristics and observed chemosynthetic communities, which is currently underway (2000-2002), will also improve predicative capabilities.

3.2.2.2.2. Nonchemosynthetic Benthic Communities

Description

More than chemosynthetic communities are found on the bottom of the deep GOM. In contrast to early theories of the deep sea, animal diversity, particularly the smaller forms living in bottom sediments, rivals that of the richest terrestrial environments such as rain forests. Other types of communities include the full spectrum of living organisms also found on the continental shelf or other areas of the marine environment. Major groups include bacteria and other microbenthos, meiofauna (0.063-0.3 mm), macrofauna (greater than 0.3 mm), and megafauna (larger organisms such as crabs, sea pens, crinoids, and demersal fish). All of these groups are represented throughout the entire GOM—from the continental shelf to the deepest abyss at about 3,850 m (12,630 ft). Enhanced densities of these nonchemosynthetic heterotrophic communities have also been reported in association with chemosynthetic communities (Carney, 1993). Some of these heterotrophic communities found at and near seep sites are a mixture of species unique to seeps and those that are a normal component from the surrounding environment.

There are also rare examples of deepwater communities that would not be considered typical of the deep GOM continental slope. One example is represented by what was reported as a deepwater coral reef by Moore and Bullis (1960). In an area measuring 300 m in length and more than 20 nmi from the nearest known chemosynthetic community (Viosca Knoll Block 907), a trawl collection from a depth of 421-512 m retrieved more than 300 pounds of the scleractinian coral *Lophelia prolifera*. This type of unusual and unexpected community may exist in many other areas of the deep GOM.

Past Research

The Pequegnat final report to MMS (Pequegnat, 1983), primarily qualitative in nature, first described numerous hypotheses of depth zonation patterns and aspects of faunal differences between the Eastern and Western GOM. The first major quantitative deepwater benthos study in the GOM was that of LGL Ecological Research Associates Inc. (Gallaway et al., 1988) as part of the MMS Northern GOM Continental Slope Study. This multiyear project is certainly the most comprehensive of all previous research in the GOM deep sea. Gallaway et al. (1988) reported that, after their study, it was possible to predict with a reasonable degree of certainty the basic composition of the faunal communities on the northern GOM slope between 300 and 2,500 m water depths and between 85° and 94° W longitude. This is approximately 75 percent of the northern GOM slope area. There was a reasonable degree of agreement between the faunal distribution results of the LGL study (Gallaway et al., 1988) and Pequegnat (1983). Because the deep GOM has only recently been investigated in any systematic way, a large number of species obtained during the LGL/MMS study were new to science.

As previously mentioned, several stations from these two studies were located within the boundaries of the proposed lease sale area. Brief descriptions of each major group of benthic biological resources follow. Each group represents vastly different capacities for reproduction and recolonization and most have not typically been included in discussions of biological resources in the past.

Bacteria

Limited research has been done on bacteria in the deep sea and especially in the deep GOM. Environmental factors that control bacterial abundance in marine sediments remain poorly understood (Schmidt et al., 1998). Recent results also reported by Schmidt et al. (1998) suggest that sediment community bacterial abundance is relatively constant over a wide variety of geographic regions when direct bacterial counts are scaled to fluid volume (pore water) compared to the traditional dimension of dry sediment mass. In any event, the counts of bacteria in marine sediments center around 10^9 bacteria per ml fluid volume, in other words literally trillions per m^2.

Meiofauna

The density of meiofauna (size: <0.063 mm) was reported as approximately two orders of magnitude greater than the density of macrofauna (0.063-0.3 mm) throughout the depth range of the GOM continental slope by LGL/MMS (Gallaway et al., 1988). Overall mean abundance was 707 individuals

per 10 cm^2 (707,000 per m^2) ranging from a low of 200 to a high of 1,100. These values are among the highest reported for the deep sea (Thiel, 1983). Densities were generally similar to those previously reported and generally decreased with increasing depth by a factor of three between 300 and 3,000 m. A total of 43 major groups were identified. Of these, representatives of five taxa of permanent meiofauna (Nematoda, Harpacticoidea, Polychaeta, Ostracoda, and Kinorhyncha), along with naupliar larvae (temporary meiofauna), comprised 98 percent of the collections as reported by Gallaway et al. (1988). The range of density values obtained for meiofauna varied by one order of magnitude. Some specific comparisons with depth showed a decisive decrease of abundance with depth (at the 5% statistical level), but this trend was not consistent through all seasons and areas of the GOM.

For the six stations located near the proposed lease sale area to the east, these trends were also true. Nematodes and harpacticoid copepods dominated the meiofauna groups. Stations E5 at 2,900-m water depth and E4 at 1,360 m had substantially lower densities than the other four stations at depths ranging from 625 to 850 m.

Macrofauna

Gallaway et al. (1988) reported a total of 1,569 different taxa of macrofauna on the continental slope, 90 percent of those identified to the level of genus or species. Nearly all macrofaunal species were infaunal invertebrates considered nominally epifaunal or surface dwelling, although some taxa were normally found in surficial sediments. The major group was annelid taxa including 626 polychete taxa. Overall abundance of macrofauna ranged from 518 to 5,369 individuals per m^2. Overall, there was also an approximate three-fold decrease in macrofaunal density with depth between 300 and 2,900 m similar to meiofauna (Pequegnat et al., 1990). Macrofauna abundance was somewhat lower on the eastern transect compared to the central slope transects.

Megafauna

Megafauna collections were made using two techniques in Gallaway et al. (1988): benthic photography and the use of an otter trawl ranging in depth between 300 and 2,882 m. Based on fish and invertebrates collected by trawling, invertebrates were 4-5 times more abundant than benthic fishes throughout all transects and designated depth zones. Other trends included higher densities of all megafauna in the study's Eastern GOM transect area (between 85°40′ and 85°15′ W longitude) and lowest in the central area (between 89°40′ and 89°20′ W longitude) and a tendency of densities to decrease below a depth of 1,550 m. Overall, benthic fish densities ranged from 0 to 704 fish per hectare (10,000 m^2). Overall megafauna invertebrates ranged from 0 to 4,368 individuals per hectare. Results of the MMS/LGL studies (Gallaway et al., 1988) supported the zonation scheme proposed by Pequegnat (1983).

All 60 stations in the MMS/LGL continental slope study (Gallaway et al., 1988) were also sampled by quantitative photographic methods. Although up to 800 images were obtained at each of the stations, due to the relatively small area "sampled" by each photograph (approximately 2 m^2), abundance of most megafauna taxa was low. Megafauna that did appear in benthic photographs generally indicated much higher densities than that obtained by trawling, with variations being more than four orders of magnitude in some cases. Overall density from photography was 8,449 animals per hectare. The highest density of any organism sampled by photography was that of a small sea cucumber (never obtained by trawling) resulting in a peak density of 154,669/ha.

Megafauna invertebrates captured during trawling were between four and five times more abundant than fishes at all depths on all transects in terms of average density (Pequegnat et al., 1990). The density of megafauna obtained by trawling was 3,241/ha on the central transect, 6,267/ha on the western transect, and 9,463/ha on the eastern transect.

Considering the six stations near the proposed lease sale area to the east, benthic photography yielded substantially higher megafaunal density (not including fish) at the shallower E2A station compared to the deeper suite of stations at 850 m (6,405/ha versus 990-1,590/ha, respectively). The deepest station, E5, resulted in an intermediate number of 2,293/ha. In general, the trawling results indicating substantially higher densities of fish and invertebrates on the eastern transect applies to the six stations inside the proposed lease sale area. This trend will be re-tested during the new Texas A&M University study mentioned previously (Table 3-2).

While the previous groups of sediment-dwelling organisms are considered immobile and unable to avoid disturbances caused by OCS activities, megafauna could be categorized into two groups: a nonmotile or very slow-moving group including many invertebrates; and a motile group including fish, crustaceans, and some types of invertebrates, such as semi-pelagic sea cucumbers, that can readily move over substantial distances.

3.2.3. Marine Mammals

Twenty-nine species of marine mammals occur in the GOM (Davis et al., 2000). The GOM's marine mammals (Table 3-4) are represented by members of the taxonomic order Cetacea, which is divided into the suborders Mysticeti (i.e., baleen whales) and Odontoceti (i.e., toothed whales, dolphins, and their allies), as well as the order Sirenia, which include the manatee and dugong. Within the GOM, there are 28 species of cetaceans (7 mysticete and 21 odontocete species) and 1 sirenian species, the manatee (Jefferson et al., 1992). Various geographic locations referenced in this section are shown in Figure 3-7.

Prior to 1973, the California sea lion (*Zalophus californianus*) was sometimes reported in GOM waters (Gunter, 1977). These animals were likely escapees or released from sea life parks located in the region. It appears the animals did not form stable feral colonies, since extensive aerial and shipboard surveys conducted in the GOM during the last 10 years have not resulted in any sightings of this species. A California sea lion was photographed in November 1991 at the Marine Research Station at Holguin, Cuba (Laist, personal communication, 2001). The animal was captured two years earlier in a bay on the Caribbean coast of Cuba.

3.2.3.1. Nonendangered and Nonthreatened Species

Two of the seven species of mysticetes known to occur in the GOM are not presently listed as endangered or threatened. With the exception of the sperm whale, none of the odontocetes known to occur in the GOM are currently listed as endangered or threatened.

Cetaceans — Mysticetes

Bryde's Whale (Balaenoptera edeni)

The Bryde's whale (*Balaenoptera edeni*) is the second smallest of the balaenopterid whales; it is generally confined to tropical and subtropical waters (i.e., between latitude 40° N and latitude 40° S) (Cummings, 1985). Unlike some baleen whales, it does not have a well-defined breeding season in most areas; thus, calving may occur throughout the year. The Bryde's whale feeds on small pelagic fishes and invertebrates (Leatherwood and Reeves, 1983; Cummings, 1985; Jefferson et al., 1993).

There are more records of Bryde's whale than of any other baleen whale species in the northern GOM. It is likely that the GOM represents at least a portion of the range of a dispersed, resident population of Bryde's whale (Jefferson and Schiro, 1997). Bryde's whale in the northern GOM, with few exceptions, have been sighted along a narrow corridor near the 100-m (328-ft) isobath (Davis and Fargion, 1996; Davis et al., 2000). Most sightings have been made in the DeSoto Canyon region and off western Florida, though there have been some in the west-central portion of the northeastern GOM. Group sizes range from one to seven animals. Abundance estimates are 29 and 25 individuals from ship and aerial surveys of the EPA slope, respectively, and 22 individuals for the oceanic northern GOM (Davis et al., 2000). These data suggest that the northern GOM may represent at least a portion of the range of a dispersed, resident population of Bryde's whale (Jefferson and Schiro, 1997; Davis et al., 1998a and 2000).

Minke Whale (Balaenoptera acutorostrata)

The minke whale *(Balaenoptera acutorostrata*) is a small rorqual that is widely distributed in tropical, temperate, and polar waters. Minke whales may be found offshore but appear to prefer coastal waters. Their diet consists of invertebrates and fishes (Leatherwood and Reeves, 1983; Stewart and Leatherwood, 1985; Jefferson et al., 1993; Würsig et al., 2000).

At least three geographically isolated populations are recognized: North Pacific, North Atlantic, and Southern Hemisphere. The North Atlantic population migrates southward during winter months to the Florida Keys and the Caribbean Sea. There are 10 reliable records of minke whales in the GOM and all are the result of strandings (Jefferson and Schiro, 1997). Most records from the GOM have come from the Florida Keys, although strandings in western and northern Florida, Louisiana, and Texas have been reported (Jefferson and Schiro, 1997). Sightings data suggest that minke whales either migrate into GOM waters in small numbers during the winter or, more likely, that sighted individuals represent strays from low-latitude breeding grounds in the western North Atlantic (Jefferson and Schiro, 1997; Davis et al., 1998a and 2000).

Cetaceans — Odontocetes

Pygmy and Dwarf Sperm Whales (Family Kogiidae)

The pygmy sperm whale *(Kogia breviceps*) and its congener, the dwarf sperm whale *(K. sima*), are medium-sized toothed whales that feed on cephalopods and, less often, on deep-sea fishes and shrimps (Leatherwood and Reeves, 1983; Jefferson et al., 1993; Caldwell and Caldwell, 1989). Hence, they inhabit oceanic waters in tropical to warm temperate zones (Jefferson and Schiro, 1997). They appear to be most common in waters over the continental slope and along the shelf edge. Little is known of their natural history, although a recent study of *Kogia* in South Africa has determined that these two species attain sexual maturity much earlier and live fewer years than other similarly sized toothed whales (Plön and Bernard, 1999).

Kogia have been sighted throughout the GOM in waters that vary broadly in depth and seafloor topographies (Mullin et al., 1991; Davis et al., 1998a and 2000). The GulfCet I study reported these animals in waters with a mean bottom depth of 929 m (Davis et al., 1998a). *Kogia* have been sighted over the continental shelf, but there is insufficient evidence that they regularly inhabit continental shelf waters. *Kogia* sightings were made during GulfCet aerial surveys (1992-1997) in all waters between the 100-m and 2,000-m isobaths. Data also indicate that *Kogia* may associate with frontal regions along the shelf break and upper continental slope, areas with high epipelagic zooplankton biomass (Baumgartner, 1995). During the GulfCet II study, *Kogia* were widely distributed in the oceanic northern GOM, including slope waters of the Eastern GOM. *Kogia* frequently strand on the coastline of the northern GOM, more often in the Eastern GOM (Jefferson and Schiro, 1997). Between 1984 and 1990, 22 pygmy sperm whales and 10 dwarf sperm whales stranded in the GOM.

Because dwarf and pygmy sperm whales are difficult to distinguish from one another, sightings of either species are often categorized as *Kogia* sp. The difficulty in sighting pygmy and dwarf sperm whales is exacerbated by their avoidance reaction towards ships and their change in behavior towards approaching survey aircraft (Würsig et al., 1998). Therefore, combined estimated abundance are 66 and 188 individuals from ship and aerial surveys of the slope of the Eastern GOM, respectively, and 733 individuals for the oceanic northern GOM (Davis et al., 2000).

Beaked Whales (Family Ziphiidae)

Two genera and four species of beaked whales occur in the GOM. These encompass (1) three species of the genus *Mesoplodon* (Sowerby's beaked whale [*M. biden*s], Blainville's beaked whale [*M. densirostri*s], and Gervais' beaked whale [*M. europaeu*s]) and (2) one species of the genus *Ziphiu*s; Cuvier's beaked whale *(Ziphius cavirostri*s). Morphological similarities among species in the genus *Mesoplodon* make identification of free-ranging animals difficult. Generally, beaked whales appear to prefer oceanic waters, although little is known of their respective life histories. Stomach content analyses suggest that these whales feed primarily on deepwater cephalopods, although they also consume some mesopelagic fishes and deepwater benthic invertebrates (Leatherwood and Reeves, 1983; Heyning, 1989; Mead, 1989; Jefferson et al., 1993).

In the northern GOM, beaked whales are broadly distributed in waters greater than 1,000 m over lower slope and abyssal landscapes (Davis et al., 1998a and 2000). Group sizes of beaked whales observed in the northern GOM comprise 1-4 individuals per group (Mullin et al., 1991; Davis and Fargion, 1996; Davis et al., 2000). Abundance estimates of mesoplodonts (Gervais', Blainville's, and Sowerby's beaked whales) are 0 and 59 individuals from ship and aerial surveys over the slope of the

Eastern GOM, respectively, and 150 individuals for the oceanic northern GOM (Davis et al., 2000). However, these estimates may include an unknown number of Cuvier's beaked whales. The species-specific abundance of Gervais', Blainville's, or Sowerby's beaked whale was not estimated due to the difficulty of identifying these species at sea. Abundance estimates for Cuvier's beaked whales are 0 and 22 individuals from ship and aerial surveys of the slope of the Eastern GOM, respectively, and 159 individuals for the oceanic northern GOM (Davis et al., 2000).

Sightings data indicate that Cuvier's beaked whale is probably the most common beaked whale in the GOM (Jefferson and Schiro, 1997; Davis et al., 1998a and 2000). Würsig et al. (2000) indicates that there are 18 documented strandings of Cuvier's beaked whales in the GOM. The Gervais' beaked whale is probably the most common mesoplodont in the northern GOM, as suggested by stranding records (Jefferson and Schiro, 1997). Würsig et al. (2000) states that there are four verified stranding records of Blainville's beaked whales from the GOM. Additionally, one beaked whale sighted during GulfCet II was determined to be a Blainville's beaked whale (Davis et al., 2000). Sowerby's beaked whale is represented in the GOM by only a single record, a stranding in Florida; this record is considered extralimital since this species normally occurs much farther north in the North Atlantic (Jefferson and Schiro, 1997).

Dolphins (Family Delphinidae)

All remaining species of nonendangered and nonthreatened cetaceans found in the GOM are members of the taxonomically diverse family Delphinidae. Most delphinids, with exceptions of the bottlenose dolphin and the Atlantic spotted dolphin, inhabit oceanic waters of the GOM.

Atlantic Spotted Dolphin (Stenella frontalis)

The Atlantic spotted dolphin (*Stenella frontalis*) is endemic to the Atlantic Ocean within tropical to temperate zones. Surveys in the northern GOM documented the Atlantic spotted dolphin primarily over the continental shelf and shelf edge in waters that were less than 250 m in depth, although some individuals were sighted along the slope in waters of up to approximately 1,000 m (3,280 ft) (Würsig et al., 2000). Mills and Rademacher (1996) found the principal depth range of the Atlantic spotted dolphin to be much shallower at 15-100 m water depth. Griffin and Griffin (1999) found Atlantic spotted dolphins on the Eastern GOM continental shelf in waters greater than 20 m (30 km from the coast). A satellite-tagged Atlantic spotted dolphin was found to prefer shallow water habitat and make short dives (Davis et al., 1996). Atlantic spotted dolphins are sighted more frequently in areas east of the Mississippi River (Mills and Rademacher, 1996). Perrin et al. (1994a) relate accounts of brief aggregations of smaller groups of Atlantic spotted dolphins (forming a larger group) off the coast of northern Florida. While not well substantiated, these dolphins may demonstrate seasonal nearshore-offshore movements that appear to be influenced by prey availability and water temperature (Würsig et al., 2000). Abundance estimates are 1,827 and 1,096 individuals from ship and aerial surveys, respectively, of the shelf of the Eastern GOM (Davis et al., 2000). Abundance estimates are 1,055 and 1,800 individuals from ship and aerial surveys, respectively, of the slope of the Eastern GOM, and 528 individuals for the oceanic northern GOM (Davis et al., 2000). They are known to feed on a wide variety of fishes, cephalopods, and benthic invertebrates (Leatherwood and Reeves, 1983; Jefferson et al., 1993; Perrin et al., 1994a). This species has been seen feeding in a coordinated manner on clupeid fishes in the northern GOM, and in one instance, offshore the Florida Panhandle (Fertl and Würsig, 1995).

Bottlenose Dolphin (Tursiops truncatus)

The bottlenose dolphin *(Tursiops truncatu*s) is a common inhabitant of the continental shelf and upper slope waters of the northern GOM. It is the most widespread and common cetacean observed in the northern GOM. Sightings of this species in the northern GOM are rare beyond approximately the 1,200-m (3,937-ft) isobath (Mullin et al., 1994a; Jefferson and Schiro, 1997; Davis et al., 2000). There appears to be two ecotypes of bottlenose dolphins, a coastal form and an offshore form (Hersh and Duffield, 1990; Mead and Potter, 1990). The coastal or inshore stock(s) is genetically isolated from the offshore stock (Curry and Smith, 1997). Genetic data also support the concept of relatively discrete bay, sound, and estuary stocks (Waring et al., 1999). In the northern GOM, bottlenose dolphins appear to have an almost

bimodal distribution: a shallow water (16-67 m) and a shelf break (about 250 m) region. These regions may represent the individual depth preferences of the coastal and offshore forms (Baumgartner, 1995). Little is known of the behavior or ranging patterns of offshore bottlenose dolphins. Recently, two bottlenose dolphins that had stranded in Florida were fitted with satellite transmitters; these animals exhibited much more mobility than has been previously documented for this species (Wells et al., 1999a). One dolphin was stranded in northwestern Florida and was released in the GOM off central-west Florida. This dolphin moved around Florida northward to off Cape Hatteras, North Carolina, linking two regions previously considered inhabited by different continental shelf stocks. The second dolphin stranded off the Atlantic Coast of Florida and moved into waters more than 5,000 m deep, much deeper than the previously held concept of bottlenose dolphin movements. This dolphin also traveled well outside of U.S. waters, which suggests the need for a different management approach than for dolphin remaining within U.S. waters. These records demonstrate the range previously reported for the offshore stock of bottlenose dolphins inhabiting the waters off the southeastern United States is larger than previously thought, and underscore the difficulties of defining pelagic stocks. Abundance estimates are 1,056 and 1,824 individuals from ship and aerial surveys, respectively, of the shelf in the Eastern GOM (Davis et al., 2000). Abundance estimates are 1,025 and 3,959 individuals from ship and aerial surveys, respectively, of the slope of the Eastern GOM, and 3,040 individuals for the oceanic northern GOM. Abundance estimates for various GOM bays, sounds, and estuaries are found listed in Waring et al. (1999). Best estimates by Würsig et al. (2000) for bottlenose dolphins in the northern GOM is 78,000. Bottlenose dolphins are opportunistic feeders, taking a wide variety of fishes, cephalopods, and shrimp (Davis and Fargion, 1996; Jefferson and Schiro, 1997; Wells and Scott, 1999). Mating and calving occurs primarily from February through May.

Clymene Dolphin (Stenella clymene)

The Clymene dolphin *(Stenella clymen*e) is endemic to the Atlantic Ocean and found only in tropical and subtropical waters (Perrin and Mead, 1994). Data suggest that Clymene dolphins are widespread within deeper GOM waters (i.e., shelf edge and slope) (Davis et al., 2000; Würsig et al., 2000). The Clymene dolphin represents a significant component of the northern GOM cetacean assemblage (Mullin et al., 1994b). However, the few records of the Clymene dolphin in the northern GOM in the past were probably a result of this species' recently clarified taxonomic status and the tendency for observers to confuse it with other species (Jefferson and Schiro, 1997). Sightings made during GulfCet surveys indicate the Clymene dolphin to be widely distributed in the western oceanic GOM during spring and in the northeastern GOM during summer and winter. Also, most sightings tended to occur in the central portion of the study area, west of the Mississippi Delta and east of Galveston Bay. Clymene dolphins have been sighted in water depths of 612-1,979 m (Davis et al., 1998a). The Clymene dolphin was shown to have a relationship with the depth of the 15°C isotherm, demonstrating a preference for waters where this isotherm shoals (most probably relating to productivity) (Baumgartner, 1995). Abundance estimates are 0 and 2,292 from ship and aerial surveys, respectively, of the continental slope of the Eastern GOM and 10,093 for the oceanic northern GOM (Davis et al., 2000). This species appears to feed on fishes and cephalopods (Leatherwood and Reeves, 1983; Jefferson et al., 1993; Mullin et al., 1994c), although knowledge of feeding habits is limited to stomach contents (small fish and squid) of two individuals (Perrin et al., 1981). The Clymene dolphin was observed employing a coordinated feeding strategy on schooling fish in the northern GOM (Fertl et al., 1997).

False Killer Whale (Pseudorca crassidens)

The false killer whale (*Pseudorca crassidens*) occurs in oceanic waters of tropical and warm temperate zones (Odell and McClune, 1999). Most sightings have been made in waters exceeding 200 m, although there have been sightings from over the continental shelf (Davis and Fargion, 1996). Although sample sizes are small, most false killer whale sightings have been east of the Mississippi River (Mullin and Hansen, 1999). Abundance estimates are 311 and 150 individuals from ship and aerial surveys, respectively, of the slope of the Eastern GOM and 817 individuals for the oceanic northern GOM (Davis et al., 2000). False killer whales primarily eat fish and cephalopods, but they have been known to attack other toothed whales (Leatherwood and Reeves, 1983; Jefferson et al., 1993).

Fraser's Dolphin (Lagenodelphis hosei)

The Fraser's dolphin (*Lagenodelphis hosei*) has a pantropical distribution (Perrin et al., 1994b) in oceanic waters and in areas where deep water approaches the coast. Fraser's dolphins feed on fishes, cephalopods, and crustaceans (Leatherwood and Reeves, 1983; Jefferson et al., 1993; Jefferson and Schiro, 1997). This species was previously known to occur in the northern GOM based on a mass stranding in the Florida Keys in 1981 (Hersh and Odell, 1986). From 1992 to 1996, there were at least three strandings in Florida and Texas (Würsig et al., 2000). GulfCet ship-based surveys led to sightings of two large herds (greater than 100 individuals) and first-time recordings of sounds produced by these animals (Leatherwood et al., 1993). Fraser's dolphins have been sighted in the Western and Eastern GOM at depths of around 1,000 m (3,281 ft) (Leatherwood et al., 1993; Davis and Fargion, 1996; Jefferson and Schiro, 1997; Davis et al., 2000).

Killer Whale (Orcinus orca)

The killer whale (*Orcinus orca*) is a cosmopolitan species that occurs in all oceans and seas (Dahlheim and Heyning, 1999). Generally, they appear to inhabit coastal, cold temperate and subpolar zones. Most killer whale sightings in the northern GOM have been in waters greater than 200 m deep, although there are sightings made from over the continental shelf (Davis and Fargion, 1996). Killer whales are found almost exclusively in a broad area of the north-central GOM (Jefferson and Schiro, 1997; O'Sullivan and Mullin, 1997; Mullin and Hansen, 1999). There was a sighting in May 1998 of killer whales in DeSoto Canyon (Ortega, personal communication, 1998). Abundance estimates were 0 for both ship and aerial surveys for the slope of the Eastern GOM and 68 individuals for the oceanic northern GOM (Davis et al., 2000). Thirty-two individual killer whales have been photo-identified in the GOM; some individuals have a wide temporal and spatial distribution (some with a linear distance between sightings of more than 1,100 km) (O'Sullivan and Mullin, 1997). It is not known whether killer whales in the northern GOM remain within the GOM or range more widely (Würsig et al., 2000). Worldwide, killer whales feed on marine mammals, marine birds, sea turtles, cartilaginous and bony fishes, and cephalopods (Leatherwood and Reeves, 1983; Jefferson et al., 1993). An attack by killer whales on a group of pantropical spotted dolphins was observed during one of the GulfCet surveys (O'Sullivan and Mullin, 1997).

Melon-headed Whale (Peponocephala electra)

The melon-headed whale *(Peponocephala electra*) is a deepwater, pantropical species (Perryman et al., 1994) that feeds on cephalopods and fishes (Leatherwood and Reeves, 1983; Jefferson et al., 1993; Mullin et al., 1994a; Jefferson and Schiro, 1997). Sightings of this species in the northern GOM have been primarily in continental slope waters west of the Mississippi River (Jefferson and Schiro, 1997; Davis et al., 1998a and 2000; Mullin and Hansen, 1999). The first two records of this species occurrence in the GOM are recent strandings, one in Texas in 1990, and the other in Louisiana in 1991 (Barron and Jefferson, 1993). GulfCet surveys resulted in many sightings of melon-headed whales, suggesting that this species is a regular inhabitant of the GOM (e.g., Mullin et al., 1994a). The abundance for the oceanic northern GOM is estimated to be 1,734 individuals (Davis et al., 2000).

Pantropical Spotted Dolphin (Stenella attenuata)

The pantropical spotted dolphin *(Stenella attenuat*a) is distributed in tropical and subtropical marine waters of the world (Perrin and Hohn, 1994). It is the most common cetacean in the oceanic northern GOM (Mullin et al., 1994c; Davis and Fargion, 1996; Davis et al., 2000). Pantropical spotted dolphins are typically found in waters deeper than 1,200 m deep (Mullin et al., 1994c; Davis et al., 1998a and 2000) but have been sighted over the continental shelf (Mullin et al., 1994c). Baumgartner (1995) did not find that pantropical spotted dolphins had a preference for any one habitat type; he suggested that this species might use prey species in each distinct habitat (e.g., within the Loop Current, inside a cold-core eddy, or along the continental slope). This ability may contribute to this species' success and abundance in the northern GOM. Abundance estimates are 7,432 and 13,649 individuals from ship and aerial surveys, respectively, of the slope of the Eastern GOM and 46,625 individuals for the oceanic northern

GOM (Davis et al., 2000). It feeds on epipelagic fishes and cephalopods (Leatherwood and Reeves, 1983; Jefferson et al., 1993).

Pygmy Killer Whale (Feresa attenuata)

The pygmy killer whale (*Feresa attenuata*) occurs in tropical and subtropical waters throughout the world (Ross and Leatherwood, 1994), although little is known of its biology or ecology. Its diet includes cephalopods and fishes, though reports of attacks on other dolphins have been reported (Leatherwood and Reeves, 1983; Jefferson et al., 1993). The pygmy killer whale does not appear to be common in the GOM; most records are of strandings (Jefferson and Schiro, 1997). Fourteen strandings have been documented from southern Florida to south Texas. Four ship sightings occurred during the GulfCet surveys, once off the south Texas coast in November and three in the spring in the west-central portion of the GulfCet study area. Sightings of this species have been at depths of 500-1,000 m (1,641-3,281 ft) (Jefferson and Schiro, 1997; Davis et al., 1998a and 2000). Abundance estimates are 0 and 218 individuals from ship and aerial surveys, respectively, of the slope of the Eastern GOM and 175 individuals for the oceanic northern GOM (Davis et al., 2000).

Risso's Dolphin (Grampus griseus)

The Risso's dolphin (*Grampus griseus*) is a pantropical species that inhabits deep oceanic and continental slope waters of tropical and warm temperate zones (Kruse et al., 1999). Risso's dolphins in the northern GOM have been frequently sighted along the shelf edge, along the upper slope, and most commonly, over or near the 200-m water isobath just south of the Mississippi River in recent years (Würsig et al., 2000). A strong correlation between Risso's dolphin distribution and the steeper portions of the upper continental slope is most likely the result of cephalopod distribution along the continental slope (Baumgartner, 1997; Davis et al., 2000). Risso's dolphins have been sighted over the continental shelf at water depths less than 200 m (Mullin et al., 1994c; Davis et al., 1998a). Strandings and GulfCet sightings have occurred in all seasons in the GOM, and it is likely that Risso's dolphins occur year round in the GOM. Abundance estimates are 679 and 1,317 individuals from ship and aerial surveys, respectively, of the slope of the Eastern GOM and 3,040 individuals for the oceanic northern GOM (Davis et al., 2000). Risso's dolphins feed primarily on squid and secondarily on fishes and crustaceans (Leatherwood and Reeves, 1983; Jefferson et al., 1993; Baumgartner, 1997; Würsig et al., 2000).

Rough-toothed Dolphin (Steno bredanensis)

The rough-toothed dolphin (*Steno bredanensis*) occurs in tropical to warm temperate marine waters globally (Miyazaki and Perrin, 1994). Sightings in the northern GOM occur primarily over the deeper waters (950-1,100 m) off the continental shelf (Mullin et al., 1994c; Davis et al., 1998a). Most sightings of the rough-toothed dolphin have been west of the Mississippi River (Mullin and Hansen, 1999); however, a mass stranding of 62 rough-toothed dolphins occurred near Cape San Blas, Florida, on December 14, 1997. Four of the stranded dolphins were rehabilitated and released; three carried satellite-linked transmitters (Wells et al., 1999b). Water depth at tracking locations of these individuals averaged 195 m. Data from the tracked individuals, in addition to sightings at Santa Rosa Beach on December 28-29, 1998 (Rhinehart et al., 1999), suggest a regular occurrence of this species in the northern GOM. Abundance estimates are 16 and 165 individuals from ship and aerial surveys, respectively, of the slope of the Eastern GOM and 453 individuals for the oceanic northern GOM (Davis et al., 2000). This species feeds on cephalopods and fishes (Leatherwood and Reeves, 1983; Jefferson et al., 1993).

Short-finned Pilot Whale (Globicephala macrorhynchus)

The short-finned pilot whale (*Globicephala macrorhynchus*) is found in warm temperate to tropical marine waters of the world, generally in deep offshore areas (Bernard and Reilly, 1999). Based on historical records (mostly strandings), the short-finned pilot whale would be considered one of the most common offshore cetaceans in the northern GOM (Jefferson and Schiro, 1997). However, the short-finned pilot whale has only occasionally been sighted during recent surveys in the northern GOM. One potential explanation for the preponderance of pilot whales in the older records were misidentifications of

other "blackfish" (e.g., false killer, killer, pygmy killer, and melon-headed whales) (Jefferson and Schiro, 1997). In the northern GOM, it is most commonly sighted along the continental slope at depths of 250-2,000 m (Jefferson and Schiro, 1997; Davis et al., 1998a and 2000). Short-finned pilot whales have been sighted almost exclusively west of the Mississippi River (Mullin and Hansen, 1999). There was one sighting of short-finned pilot whales in the slope in the Eastern GOM during GulfCet II, in the extreme western part of the study area (Davis et al., 2000). Stranding records have declined dramatically over the past decade, which contributes to the evidence (though not conclusively) that this population may be declining in the GOM. Abundance estimates are 0 and 160 individuals from ship and aerial surveys, respectively, of the slope of the Eastern GOM and 1,471 individuals for the oceanic northern GOM (Davis et al., 2000). Squid are the predominant prey, with fishes being consumed occasionally.

Spinner Dolphin (Stenella longirostris)

The spinner dolphin *(Stenella longirostri*s) occurs worldwide in tropical oceanic waters (Perrin and Gilpatrick, 1994; Jefferson and Schiro, 1997). In the northern GOM, most sightings of spinner dolphins have been east of the Mississippi River at depths of 500-1,800 m (1,641-5,906 ft) (Jefferson and Schiro, 1997; Mullin and Hansen, 1999; Davis et al., 2000). The distribution of spinner dolphins was shown to be related with the depth of the 15°C isotherm, thereby demonstrating a preference for waters where this isotherm shoals (most probably relating to productivity) (Baumgartner, 1995). Spinner dolphins have mass stranded on two occasions in the GOM, each time on the Florida coast. Abundance estimates were 5,319 and 8,670 individuals from ship and aerial surveys, respectively, over the slope in the Eastern GOM and 11,251 individuals in the oceanic northern GOM (Davis et al., 2000). Spinner dolphins appear to feed on fishes and cephalopods (Würsig et al., 2000).

Striped Dolphin (Stenella coeruleoalba)

The striped dolphin *(Stenella coeruleoalba*) occurs in tropical and subtropical oceanic waters (Perrin et al., 1994c). Sightings in the northern GOM occur primarily over the deeper waters beyond the continental shelf (Jefferson and Schiro, 1997; Davis et al., 2000; Würsig et al., 2000). The striped dolphin appears to prefer waters where the 15°C isotherm shoals (most probably relating to productivity) (Baumgartner, 1995). Abundance estimates are 416 and 2,198 individuals from ship and aerial surveys, respectively, over the slope of the Eastern GOM and 4,381 individuals for the oceanic northern GOM (Davis et al., 2000). Striped dolphins feed primarily on small, mid-water squid and fishes (especially lanternfish).

3.2.3.2. Endangered and Threatened Species

Five mysticete (or baleen) whales (the northern right, blue, fin, sei, and humpback), one odontocete (or toothed) whale (the sperm whale), and one sirenian (the West Indian manatee) occur in the GOM and are listed as endangered. The sperm whale is common in oceanic waters of the northern GOM and is a resident species, while the baleen whales are considered rare or extralimital (Würsig et al., 2000). The West Indian manatee *(Trichechus manatu*s) inhabits only coastal marine, brackish, and freshwater areas.

Cetaceans — Mysticetes

Blue Whale (Balaenoptera musculus)

The blue whale (*Balaenoptera musculus*) is the largest animal known. It feeds almost exclusively on concentrations of zooplankton (Yochem and Leatherwood, 1985; Jefferson et al., 1993). The blue whale occurs in all major oceans of the world; some blue whales are resident, some are migratory (Jefferson et al., 1993; USDOC, NMFS, 1998). Those that migrate move to feeding grounds in polar waters during spring and summer, after wintering in subtropical and tropical waters (Yochem and Leatherwood, 1985). Records of the blue whale in the northern GOM consist of two strandings on the Texas coast (Lowery, 1974). There appears to be little justification for considering the blue whale to be a regular inhabitant of the GOM (Jefferson and Schiro, 1997).

Fin Whale (Balaenoptera physalus)

The fin whale (*Balaenoptera physalus*) is an oceanic species that occurs worldwide in marine waters and is most commonly sighted where deep water approaches the coast (Jefferson et al., 1993). Fin whales feed on concentrations of zooplankton, fishes, and cephalopods (Leatherwood and Reeves, 1983; Jefferson et al., 1993). The fin whale makes seasonal migrations between temperate waters, where it mates and calves, and polar feeding grounds that are occupied during summer months. Their presence in the northern GOM is considered rare (Würsig et al., 2000). Sightings in the northern GOM have typically been made in oceanic waters, chiefly in the north-central region of the GOM (Mullin et al., 1991). There are seven reliable reports of fin whales in the northern GOM, indicating that fin whales are not abundant in the GOM (Jefferson and Schiro, 1997). Sparse sighting data on this species suggest that individuals in the northern GOM may be extralimital strays from their western Atlantic population (Jefferson and Schiro, 1997; Würsig et al., 2000).

Humpback Whale (Megaptera novaeangliae)

The humpback whale (*Megaptera novaeangliae*) occurs in all oceans, feeding in higher latitudes during spring, summer, and autumn, and migrating to a winter range over shallow tropical banks, where they calve and presumably conceive (Jefferson et al., 1993). Humpback whales feed on concentrations of zooplankton and fishes using a variety of techniques that concentrate prey for easier feeding (Winn and Reichley, 1985; Jefferson et al., 1993). There have been occasional reports of humpback whales in the northern GOM off Florida: a confirmed sighting of a humpback whale in 1980 in the coastal waters off Pensacola (Weller et al., 1996); two questionable records of humpback whale sightings from 1952 and 1957 off the coast of Alabama (Weller et al., 1996); a stranding east of Destin, Florida, in mid-April 1998 (Mullin, personal communication, 1998); and a confirmed sighting of six humpback whales in May 1998 in DeSoto Canyon (Ortega, personal communication, 1998). Most recently, a lone humpback whale was photographed at Main Pass 281 in December 2001. Humpback whales sighted in the GOM may be extralimital strays during their breeding season or during their migrations (Würsig et al., 2000). The time of the year (winter and spring) and the small size of the animals involved in many sightings suggest the likelihood that these records are of inexperienced yearlings on their first return migration northward (Weller et al., 1996).

Northern Right Whale (Eubalaena glacialis)

The northern right whale (*Eubalaena glacialis*) inhabits primarily temperate and subpolar waters. Northern right whales range from wintering and calving grounds in coastal waters of the southeastern United States to summer feeding, nursery, and mating grounds in New England waters and northward to the Bay of Fundy and the Scotian Shelf. Five major congregation areas have been identified for the western North Atlantic right whale (southeastern United States' coastal waters, Great South Channel, Cape Cod Bay, Bay of Fundy, and Scotian Shelf). The distribution of approximately 85 percent of the winter population and 33 percent of the summer population is unknown. During the winter, a portion of the population moves from the summer foraging grounds to the calving/breeding grounds off Florida, Georgia, and South Carolina. Right whales forage primarily on subsurface concentrations of zooplankton such as calanoid copepods by skim feeding with their mouths agape (Watkins and Schevill, 1976; Leatherwood and Reeves, 1983; Jefferson et al., 1993).

The northern right whale is one of the world's most endangered whales. The coastal nature and slow swimming speed of the northern right whale makes it especially vulnerable to human activities (USDOC, NMFS, 1991a). Based on a census of individual whales identified using photo-identification techniques, the western North Atlantic population size was estimated to be 295 individuals in 1992 (Waring et al., 1999). Confirmed historical records of northern right whales in the GOM consist of a single stranding in Texas (Schmidly et al., 1972) and a sighting off Sarasota County, Florida (Moore and Clark, 1963; Schmidly, 1981). The northern right whale is not considered a resident (year-round or seasonal) of the GOM; existing records probably represent extralimital strays from the wintering grounds of this species off the southeastern United States from Georgia to northeastern Florida (Jefferson and Schiro, 1997).

Sei Whale (Balaenoptera borealis)

The sei whale (*Balaenoptera borealis*) is an oceanic species that is not often seen close to shore (Jefferson et al., 1993). They occur in marine waters from the tropics to polar regions, but are more common in mid-latitude temperate zones (Jefferson et al., 1993). Sei whales feed on concentrations of zooplankton, small fishes, and cephalopods (Gambell, 1985; Jefferson et al., 1993). The sei whale is represented in the northern GOM by only four reliable records (Jefferson and Schiro, 1997). One stranding was reported for the Florida Panhandle and three strandings were in eastern Louisiana (Jefferson and Schiro, 1997). This species' occurrence in the northern GOM is considered most likely to be accidental.

Cetaceans — Odontocetes

Sperm Whale (Physeter macrocephalus)

The sperm whale (*Physeter macrocephalus*) inhabits marine waters from the tropics to the pack-ice edges of both hemispheres, although generally only large males venture to the extreme northern and southern portions of their range (Jefferson et al., 1993). In general, sperm whales seem to frequent certain areas within each major ocean basin, which historically have been termed "grounds" (Rice, 1989). As deep divers, sperm whales generally inhabit oceanic waters, but they do come close to shore where submarine canyons or other geophysical features bring deep water near the coast (Jefferson et al., 1993). Sperm whales prey on cephalopods, demersal fishes, and benthic invertebrates (Rice, 1989; Jefferson et al., 1993).

The sperm whale is the only great whale that is considered common in the northern GOM (Fritts et al., 1983; Mullin et al., 1991; Davis and Fargion, 1996; Jefferson and Schiro, 1997). Sighting data suggest a northern Gulfwide distribution over slope waters. Aggregations of sperm whales are commonly found in waters over the shelf edge in the vicinity of the Mississippi River delta in waters that are 500-2,000 m (1,641-6,562 ft) in depth (Mullin et al., 1994c; Davis and Fargion, 1996; Davis et al., 2000). Sperm whale sightings in the northern GOM chiefly occur in waters with a mean seafloor depth of 1,105 m (Davis et al., 1998a). Mesoscale biological and physical patterns in the environment are important in regulating sperm whale habitat use (Griffin, 1999). Baumgartner (1995) noted that sperm whales avoided warm features characterized by a depressed 15°C isotherm and warm water at 100-m water depth; the highest sighting rates occurred in a cooler watermass characterized by intermediate to cool temperatures at 100 m and a moderately shallow 15°C isotherm. Sperm whales were found in waters with the steepest sea surface temperature gradient; sperm whales may forage along thermal fronts associated with eddies (Davis et al., 1998a). The GulfCet II study found that most sperm whales were concentrated along the slope in or near cyclones (Davis et al., 2000). Low-salinity, nutrient-rich water from the Mississippi River may contribute to enhanced primary and secondary productivity in the north-central GOM, and thus provide resources that support the year-round presence of sperm whales south of the delta.

Consistent sightings in the region indicate that sperm whales occupy the northern GOM throughout all seasons (Mullin et al., 1994a; Davis and Fargion, 1996; Sparks et al., 1996; Jefferson and Schiro, 1997; Davis et al., 2000), although it has yet to be demonstrated that a resident population exists. The composition of sperm whale social groups occurring off the mouth of the Mississippi River consists of adult females, calves, and immature individuals. Therefore, the area functions as nursery and mixed group feeding habitat. Also, recent sightings made in 2000 and 2001 of solitary mature male sperm whales in the DeSoto Canyon area (Lang, personal communication, 2001) indicate the area may also function as a mating area. Minimum population estimates of sperm whales in the entire GOM totaled 411 individuals, as cited in the NOAA Fisheries stock assessment report for 1995 (Waring et al., 1997). Subsequent abundance estimates of sperm whales in the "oceanic northern GOM" survey area totaled 387 individuals (Davis et al., 2000). Sperm whales in the GOM are currently considered a separate stock from those in the Atlantic and Caribbean (Waring et al., 1997). The stock assessment for GOM sperm whales was not updated from 1995 estimates by NOAA in their most recent stock assessment report (USDOC, NOAA, 2001).

Distributions of Cetaceans within Offshore Waters of the Northern Gulf of Mexico

Factors influencing the spatial and temporal distribution and abundance of cetaceans may be environmental, biotic, or anthropogenic. Environmental factors encompass physiochemical, climatological, or geomorphological parameters. Biotic factors include the distribution and abundance of prey, inter- and intra-specific competition, reproduction, natural mortality, catastrophic events (e.g., die offs), and predation (Davis et al., 1998a). Anthropogenic factors include historical hunting pressure (on some populations or species), pollution, habitat loss and degradation, vessel traffic, recreational and commercial fishing, oil and gas development and production, seismic exploration and other manmade sources of noise in the sea.

Within the northern GOM, many of the aforementioned environmental and biotic factors are strongly influenced by various hydrological circulation patterns. River discharge, wind stress, and the Loop Current generally drive these patterns. The major river system in this area is the Mississippi-Atchafalaya. Most of the river discharge into the northern GOM is transported west and along the coast. Circulation on the continental shelf is largely wind-driven, with localized effects from fresh water (i.e., riverine) discharge. Beyond the shelf, the Loop Current in the Eastern GOM chiefly drives mesoscale circulation. Meanders of the Loop Current create warm-core anticyclonic eddies (anticyclones) once or twice annually that migrate westward. The anticyclones in turn spawn cold-core cyclonic eddies (cyclones). Together, anticyclones and cyclones govern the circulation of the continental slope in the Central and Western GOM. The Loop Current and anticyclones are dynamic features that transport large quantities of high-salinity, nutrient-poor water across the near-surface waters of the northern GOM. Cyclones, in contrast, contain high concentrations of nutrients and stimulate localized production. The combination of added nutrients into the northern GOM from river outflow and mesoscale circulation features enhances productivity, and consequently the abundance of various species of fishes and cephalopods that cetaceans prey upon in the northern GOM. The dynamics of these oceanographic features in turn affect the spatial and temporal distribution of prey species and ultimately influence cetacean diversity, abundance, and distribution (Mullin et al., 1994a; Davis et al., 2000).

Studies conducted during the GulfCet I program demonstrated a correlation of cetacean distribution patterns with certain geomorphic features such as seafloor depth or topographic relief. These studies suggested that seafloor depth was the most important variable in habitat partitioning among cetacean species in the northern GOM (Baumgartner, 1995; Davis et al., 1998a). For example, GulfCet I surveys, along with other surveys (such as the subsequent GulfCet II program) and opportunistic sightings of cetaceans within the GOM, found that only the Atlantic spotted dolphin and the coastal form of the bottlenose dolphin were common inhabitants of the continental shelf. The remaining species of cetaceans known to regularly occur in the GOM (with possible exception of the Bryde's whale) were sighted on the continental slope (Mullin et al., 1994a; Jefferson, 1995; Davis et al., 1998a and 2000). During the GulfCet II program, the most commonly sighted cetaceans on the continental slope were bottlenose dolphins (pelagic form), pantropical spotted dolphins, Risso's dolphins, and dwarf/pygmy sperm whales. The most abundant species on the slope were pantropical spotted and spinner dolphins. Sperm whales sighted during GulfCet II surveys were found almost entirely in the north-central and northeastern GOM, and near the 1,000-m (3,281-ft) isobath on the continental slope (Davis et al., 2000).

An objective of the GulfCet II program was to correlate a number of environmental parameters such as selected hydrographic features with cetacean sighting data in an effort to characterize cetacean habitats in the GOM (Davis et al., 2000). Baumgartner et al. (2001) examined the distributions of bottlenose dolphins (*Tursiops truncatus*), Risso's dolphins (*Grampus griseus*), *Kogia* spp. (pygmy [*Kogia breviceps*] and dwarf sperm whales [*Kogia sima*]), pantropical spotted dolphins (*Stenella attenuata*), and sperm whales (*Physeter macrocephalus*) with respect to depth, depth gradient, surface temperature, surface temperature variability, the depth of the 15°C isotherm, surface chlorophyll concentration, and epipelagic zooplankton biomass. Bottlenose dolphins were encountered in two distinct regions: the shallow continental shelf (0-150 m) and just seaward of the shelf break (200-750 m). Within both of these depth strata, bottlenose dolphins were sighted more frequently than expected in regions of high surface temperature variability, which suggests an association with ocean fronts. Risso's dolphins were encountered over the steeper sections of the upper continental slope (200-1,000 m), whereas the *Kogia* spp. were sighted more frequently in waters of the upper continental slope that had high zooplankton biomass. The pantropical spotted dolphin and sperm whale were similarly distributed over the lower continental slope and deep GOM (≥1,000 m), but sperm whales were generally absent from anticyclonic

oceanographic features (e.g., the Loop Current, warm-core eddies) characterized by deep occurrences of the 15°C isotherm.

Using a combination of visual cetacean sightings and hydrographic measurements from ships, TOPEX/POSEIDON and ERS satellite data (to determine eddy locations and interactions), hydrographic casts, acoustic and net determinators of zooplankton and micronekton biomass, and chlorophyll, Davis et al. (2002) correlated the distribution of cetaceans with oceanic features using data from 14 cruises during GulfCet I and II. Nineteen species, reduced to five ecological categories (1, all species; 2, sperm whales; 3, other squid eaters; 4, oceanic *Stenella* spp.; and 5, neritic dolphins) were analyzed as to habitat features that concentrate populations. The resulting analyses supported the hypothesis that hydrographic features in the study area supported differing levels of potential prey. Food stocks were locally concentrated in nutrient-rich areas offshore the Mississippi River, within and along high-shear edges of cyclonic eddies. Cetaceans in general were concentrated in cyclonic eddies on the upper slope. Sperm whales preferred the lower slope in cyclonic eddies with high biomass. Squid eaters frequented the upper slope in areas outside anticyclones, and oceanic *Stenella* preferred the deepest slope in cyclonic eddies and confluences. The neritic species were outside the influence of the investigated features.

In the north-central GOM, the relatively narrow continental shelf south of the Mississippi River delta may be an additional factor affecting cetacean distribution, especially in the case of sperm whales (Davis et al., 2000). Outflow from the Mississippi River mouth transports large volumes of low salinity, nutrient-rich water southward across the continental shelf and over the slope. River outflow may also be entrained within the confluence of a cyclone-anticyclone eddy pair and transported beyond the continental slope. In either case, this input of nutrient-rich water leads to a localized deepwater environment with enhanced productivity and may explain the persistent presence of sperm whales within 50 km (31 mi) of the Mississippi River delta in the vicinity of the Mississippi Canyon.

Temporal variability in the distribution of cetaceans in the northern GOM may also be dependent upon the extent of river discharge and the presence and dynamic nature of mesoscale hydrographic features such as cyclones. Consequently, the distribution of cetacean species will change in response to the movement of prey species associated with these hydrographic features. GulfCet I and II survey data determined that most cetacean species routinely or commonly sighted in the northern GOM apparently occur in these waters throughout the year. However, seasonal abundance of certain species or species assemblages in slope waters may vary at least regionally (Baumgartner, 1995; Davis et al., 1998a and 2000).

Sirenians

West Indian Manatee (Trichechus manatus)

The West Indian manatee (*Trichechus manatus*) is the only sirenian occurring in tropical and subtropical coastal waters of the southeastern U.S., GOM, and Caribbean Sea (Reeves et al., 1992; Jefferson et al., 1993; O'Shea et al., 1995). There are two subspecies of the West Indian manatee: the Florida manatee *(T. m. latirostri*s), which ranges from the northern GOM to Virginia; and the Antillean manatee *(T. m. manatu*s), which ranges from northern Mexico to eastern Brazil, including the islands of the Caribbean Sea.

During warmer months, manatees are common along the Gulf Coast of Florida from the Everglades National Park northward to the Suwannee River in northwestern Florida and less common farther westward. In winter, the GOM subpopulations move southward to warmer waters. The winter range is restricted to waters at the southern tip of Florida and to waters near localized warm-water sources, such as power plant outfalls and natural springs in west-central Florida. Crystal River in Citrus County, is typically the northern limit of the manatee's winter range on the Gulf Coast. Manatees are found at a few small sites farther north. There are 13 winter-aggregation sites on the west coast of Florida for manatees (USDOI, FWS, 2001c). The major sites commonly having aggregations of 100 or more manatees are (1) Crystal and Homasassa Rivers (natural springs) (Citrus County), (2) Tampa Electric Company Big Bend Power Plant (Hillsborough County), (3) Florida Power & Light Company Fort Myers Power Plant (Lee County), and (4) Port of the Islands Marina (Collier County). The number of manatees, and probably the proportion of the manatee population, using localized warm-water refuges has increased appreciably (MMC, 1999). It is not known to what extent the increasing use of refuges in the Tampa Bay area is due to manatee population growth and/or redistribution of the manatees formerly wintering in

southern Florida. Manatees are uncommon west of the Suwannee River in Florida and are infrequently found as far west as Texas (Powell and Rathbun, 1984; Rathbun et al., 1990; Schiro et al., 1998). During 2001, 10 sightings were reported in Alabama, 4 sightings in Mississippi, 6 sightings in Louisiana, and 7 sightings in Texas (Adimey, personal communication, 2002). A manatee was documented offshore at several OCS work barges where it was grazing on algae growing on the vessel's sides and bottom. Multiple sightings of the animal were made in October 2001 at the northwestern boundary of the EPA; the manatee was in waters exceeding 1,500 m in depth in Mississippi Canyon Block 85, south of Mobile Bay, Alabama.

Aerial surveys to estimate manatee populations are conducted during colder months when manatees aggregate at warm-water refuges in Florida. The highest two-day minimum count of manatees from winter syntoptic aerial surveys and ground counts of Florida Gulf Coast manatees is 1,520 manatees in January 2001 (USDOI, FWS, 2001c). One manatee that died in Louisiana waters was determined to be from Tampa Bay, Florida; this determination was based on a photoidentification rematch (Schiro et al., 1998). The manatees occasionally appearing in south Texas waters may be vagrants from Mexico rather than Florida (Powell and Rathbun, 1984). Few manatees are known to occur along the northeastern coast of Mexico close to Texas (Lazcano-Barrero and Packard, 1989); manatees in south Texas and northern Mexico may be vagrants from central Mexico. Manatees found in east Texas probably come from Florida.

Two important aspects of manatee physiology influence their behavior and distribution: nutrition and metabolism. Manatees are herbivores that feed opportunistically on a wide variety of submerged, floating, and emergent vegetation (USDOI, FWS, 2001c). Distribution of the manatee is limited to low-energy, inshore habitats supporting the growth of seagrasses (Hartman, 1979). Manatees have an unusually low metabolic rate and a high thermal conductance that leads to energetic stresses in winters, which are ameliorated by migrations to warmer areas and aggregations in warm water refugia (Hartman, 1979; O'Shea et al., 1995; Deutsch et al., 1999). Manatees primarily use open coastal (shallow nearshore) areas, estuaries, and they are also found far up freshwater tributaries. Shallow grass beds with access to deep channels are preferred feeding areas in coastal and riverine habitats (USDOI, FWS, 2001c). Manatees often use secluded canals, creeks, embayments, and lagoons, particularly near the mouths of coastal rivers and sloughs, for feeding, resting, mating, and calving (USDOI, FWS, 2001c). Notwithstanding their association with coastal areas, a manatee was documented offshore at several OCS work barges where it was grazing on algae growing on the vessel's sides and bottom. Multiple sightings of the animal were made in October 2001 and occurred in waters exceeding 1,500 m in depth south of Mobile Bay, Alabama. Natural and artificial freshwater areas are sought by manatees occurring in estuarine and brackish areas (USDOI, FWS, 2001c) for drinking. Florida manatees can exist for some time without freshwater, and it is believed that they require freshwater periodically to survive (Reynolds and Odell, 1991), although this is contested by some (USDOI, FWS, 2001c). Therefore, it may be important that adequate freshwater sources be a component of manatee conservation strategies. Manatee protection has focused on protecting essential manatee habitats (seagrass beds have declined substantially in most parts of the State), as well as reducing direct causes of human-related mortality, injury, and disturbance.

3.2.4. Sea Turtles

Of the seven or eight extant species of sea turtles, five are known to inhabit the waters of the GOM (Pritchard, 1997): the green turtle, the loggerhead, the hawksbill, the Kemp's ridley, and the leatherback (Table 3-5). Various geographic locations referenced in this section are shown in Figure 3-7.

As a group, sea turtles possess elongated, paddle-like forelimbs that are modified for swimming and shells that are streamlined (Márquez-M., 1990; Ernst et al., 1994; Pritchard, 1997). Sea turtles spend nearly all of their lives in the water and only depend on land (specifically sandy beaches) as nesting habitat. They mature slowly and are long-lived. Generally, their distributions are primarily circumtropical, although various species differ widely in their seasonal movements, geographical ranges, and behavior. There are also considerable differences in behavior among populations of the same species (Márquez-M., 1990).

Most sea turtles exhibit differential distributions among their various life stages — hatchling, juvenile, and adult (Márquez-M., 1990; Musick and Limpus, 1997; Hirth, 1997). After evacuating a nest and reaching the sea, hatchling turtles swim away from the nesting beach until they encounter zones of

watermass convergence and/or sargassum rafts that are rich in prey and provide refuge (USDOC, NMFS and USDOI, FWS, 1991a and b; USDOC, NMFS and USDOI, FWS, 1992; Hirth, 1997). Most then undergo a passive migration, drifting with prevailing current systems such as oceanic gyres. After a period of years (the duration varies among species), juveniles actively move to juvenile habitats, which vary by species of sea turtle and are typically located in neritic waters. The term "habitat" is frequently used to communicate two very different perspectives of the concept of "home." When properly used, the term "habitat" actually refers to the "home area" utilized by a single species, population, or even individuals, and should convey both functionality and geographic area. The term is often misused to convey a biotic community that a species sometimes associates with (e.g., coral reef); the correct term for this is "biotope." Examples of biotopes that sea turtles might inhabit as older juveniles include estuaries, bays, and nearshore waters. When approaching maturity, subadult juvenile turtles move into adult foraging areas, which vary among species or populations, and are geographically distinct from their juvenile habitats (Musick and Limpus, 1997). Biotopes that adult sea turtles might forage in include coral reefs, bays, estuaries, nearshore waters, infralittoral, circalittoral, and oceanic waters.

All sea turtle species inhabiting the GOM are listed as either endangered or threatened under the Endangered Species Act of 1973 (Pritchard, 1997). Green, Kemp's ridley, leatherback, and hawksbill sea turtles are currently listed as endangered; the loggerhead sea turtle is currently listed as threatened.

Hard-shell Sea Turtles (Family *Cheloniidae*)

Green Sea Turtle (Chelonia mydas)

The green sea turtle (*Chelonia mydas*) is the largest hard-shelled sea turtle; adults commonly reach 100 cm in carapace length and 150 kg in weight (USDOC, NMFS, 1990). The green sea turtle inhabits tropical and subtropical marine waters with extralimital occurrences generally between latitude 40° N and latitude 40° S (USDOC, NMFS and USDOI, FWS, 1991a; Hirth, 1997). In U.S. Atlantic waters, green sea turtles are found around the U.S. Virgin Islands, Puerto Rico, and Atlantic and Gulf Coasts of the U.S. from Texas to Massachusetts. Areas in Texas and Florida were heavily fished for green sea turtles at the end of the last century (Hildebrand, 1982).

Green sea turtles primarily occur in coastal and infralittoral waters, where they forage on seagrasses, algae, and associated organisms (Carr and Caldwell, 1956; Hendrickson, 1980). Some green sea turtles may move through a series of juvenile habitats as they grow (Hirth, 1997). Small juvenile green sea turtles are omnivorous. Adult green sea turtles in the Caribbean and GOM are herbivores, feeding primarily on seagrasses and, to a lesser extent, on algae and sponges. The adult feeding areas typically include beds of seagrasses and algae in relatively shallow, protected waters; juveniles may forage in areas such as coral reefs, emergent rocky bottom, sargassum mats, and in lagoons and bays. Areas known as important feeding areas for green sea turtles in Florida include the Indian River, Florida Bay, Homosassa River, Crystal River, and Cedar Key (USDOC, NMFS, 1990). Green sea turtles in the Western GOM are primarily restricted to the Texas coast where seagrass meadows and algae-laden jetties provide them juvenile habitat, especially during warmer months (Landry and Costa, 1999). Movements between principal foraging areas and nesting beaches can be extensive, with some populations regularly conducting transoceanic migrations (USDOC, NMFS and USDOI, FWS, 1991a; Ernst et al., 1994; Hirth, 1997).

Statewide in Florida, nesting has been reported for greens as early as April 28 and as late as October 3 (Meylan et al., 1995). Nesting activity in Florida is increasing, however, this trend is not uniform for the entire state (FFWCC, 2002). Green turtle nesting activity is increasing in southwestern Florida counties (Monroe through Pinellas), as well as in all coastal Florida counties west of Franklin County (FFWCC, 2002).

Hawksbill Sea Turtle (Eretmochelys imbricata)

The hawksbill (*Eretmochelys imbricata*) is a small- to medium-sized sea turtle that inhabits tropical to subtropical waters of the Atlantic, Pacific, and Indian Oceans. The species is widely distributed in the Caribbean Sea and western Atlantic Ocean. The hawksbill has been recorded in coastal waters of each Gulf State and along the Atlantic Coast from Florida to Massachusetts (USDOC, NMFS, 1993), although sightings north of Florida are rare (Hildebrand, 1982). They are considered more tropical than other sea

turtle species and are the least commonly reported sea turtle species occurring in the northern GOM (Márquez-M., 1990; Hildebrand, 1995).

Older juveniles, subadults and adults generally utilize coral reefs as foraging habitat. Adult hawksbills feed primarily on sponges (Carr and Stancyk, 1975; Meylan, 1988) and demonstrate a high degree of selectivity, feeding on a relatively limited number of sponge species, primarily demosponges (Ernst et al., 1994).

Texas and Florida are the only states in the U.S. where hawksbills are sighted with any regularity (USDOC, NMFS, 1993). Stranded hawksbills have been reported in Texas (Hildebrand, 1982; Amos, 1989) and in Louisiana (Koike, 1996); these tend to be either hatchlings or yearlings. A hawksbill was captured accidentally in a purse seine net just offshore Louisiana (Rester and Condrey, 1996). Hawksbills found stranded in Texas are believed to originate from nesting beaches in Mexico (Landry and Costa, 1999). Northerly currents may direct juvenile hawksbills away from their natal beaches in Mexico northward into Texas (Amos, 1989; Collard and Ogren, 1990). Offshore at the Flower Garden Banks National Marine Sanctuary, seven sightings of the hawksbill were made between 1994 and 2000 (Hickerson, 2000). Hickerson (2000) determined that Stetson Bank, a midshelf bank that is part of the Flower Garden Banks National Marine Sanctuary, is more suitable habitat to the hawksbill sea turtle than either the East or West Flower Garden Bank. More recently, scientific divers at Stetson Bank observed an adult hawksbill sea turtle during the warmer months of 2001 (Hickerson et al., personal communication, 2001).

The hawksbill turtle is a solitary nester. Nesting within the continental U.S. is limited to southeastern Florida and the Florida Keys. Nesting by hawksbills in Florida is considered rare. Statewide, nesting has been reported as early as June 6 and as late as October 31 (Meylan et al., 1995). Juvenile hawksbills show evidence of residency on specific foraging grounds, although hawksbill migrations are possible (USDOC, NMFS, 1993). Some populations of adult hawksbills undertake reproductive migrations between foraging grounds and nesting beaches (Márquez-M., 1990; Ernst et al., 1994). The hawksbill is presently listed as an endangered species.

Kemp's Ridley Sea Turtle (Lepidochelys kempi)

The Kemp's ridley (*Lepidochelys kempi*) is the smallest sea turtle species and occurs chiefly in the GOM. It may also be found along the northwestern Atlantic Coast of North America as far north as Newfoundland. It is the most imperiled of the world's sea turtle species. The GOM's population of nesting females has dwindled from an estimated 47,000 in 1947 to a current nesting population of approximately 4,200 females (Shaver, personal communication, 2001). A population crash that occurred between 1947 and the early 1970's may have resulted from both intensive annual harvest of the eggs, and mortality of turtles in trawl fisheries (National Research Council (NRC), 1990). Recovery of the Kemp's ridley from the threat of extinction has been forestalled primarily by mortality attributed to the commercial shrimp fishery (USDOI, FWS and USDOC, NMFS, 1992).

In the northern GOM, Kemp's ridleys are most abundant in coastal waters from Texas to west Florida (Ogren, 1989; Márquez-M., 1990 and 1994; Rudloe et al., 1991). Kemp's ridleys display strong seasonal fidelity to tidal passes and adjacent beachfront environs of the northern GOM (Landry and Costa, 1999). There is little prolonged utilization of waters seaward of the 50-m isobath by this species (Renaud, 2001). Adult Kemp's ridley turtles usually occur only in the GOM, but juvenile and immature individuals sometimes occur in tropical and temperate coastal areas of the northwestern Atlantic and GOM (Márquez-M., 1990). Juveniles are more common than adults along the East Coast of the U.S., from Florida to New England and especially off eastern Florida and Georgia. Within the GOM, juvenile and immature Kemp's ridleys have been documented along the Texas and Louisiana coasts, at the mouth of the Mississippi River, and along the west coast of Florida, as quoted in stranding reports, (Ogren, 1989; Márquez-M., 1990).

The primary nesting area used by the Kemp's ridley sea turtle is near Rancho Nuevo, along the northeastern coast of Mexico in the State of Tamaulipas (USDOI, FWS and USDOC, NMFS, 1992, Márquez-M. et al., 2001), although secondary nest areas have also been reported in other areas of Mexico, Texas (specifically south Texas), Florida, and South Carolina (USDOI, FWS and USDOC, NMFS, 1992; Ernst et al., 1994; Márquez-M. et al., 2001). Eggs are laid annually, and following the nesting season, the adults disperse towards two feeding grounds: one northwest toward Florida and the other southeast to the Campeche Bank off the Yucatan Peninsula of Mexico. Some adult female Kemp's ridley sea turtles

tagged at Rancho Nuevo have been recorded off Louisiana and Mississippi (Márquez-M., 1994). Two adult females bearing flipper tags applied at the Rancho Nuevo nesting beach were recaptured at Calcasieu and Sabine Passes, Louisiana. These post-nesting females may have been in transit to shallow GOM foraging areas to begin conditioning for their next reproductive cycle (Landry and Costa, 1999). Post-nesting females have also been tagged in Texas, and 17 of the 18 animals tagged with satellite transmitters between 1997 and 2001 were discovered to occupy waters along at least one of the Gulf Coast States (Shaver, personal communication, 2001). Only one post-nesting female that was tagged with a satellite transmitter in Texas moved south to Mexican waters (Shaver, personal communication, 2001). Juveniles, subadults, and adults are common off Big Gulley, an offshore area east of Mobile Bay, Alabama, where they have been sometimes captured in trawls since the mid-1970's (Carr, 1980; Ogren, 1989; Márquez-M., 1994). Some of the smallest Kemp's ridley sea turtles have been found off Wakulla and Franklin Counties, Florida (Ogren, 1989). Two sightings of Kemp's ridley turtles were reported over the continental shelf in the Eastern GOM during GulfCet II surveys (Davis et al., 2000).

Nesting in the U.S. occurs annually on Padre and Mustang Islands in south Texas from May to August (Thompson, 1988). A multiagency program initiated in 1978 to establish a secondary nesting colony in south Texas supplemented natural nesting. From 1948 through 1998, 45 Kemp's ridley nests on the Texas coast were documented (Shaver and Caillouet, 1998). Only 11 Kemp's ridley nests were found in Texas from 1979 to 1995 (Shaver, 1995). The first documented nesting of living-tagged Kemp's ridley in 1996 is the first documentation of any sea turtle nesting at an experimental imprinting site and outside of captivity after being released from a head-starting program (Shaver, 1996a and b). During the 1998 nesting season, 13 confirmed Kemp's ridley nests were found on the Texas coast (Shaver and Caillouet, 1998). A record 16 Kemp's ridley nests were found on Texas beaches during 1999. Twelve nests were documented in Texas during 2000; however, only eight Kemp's ridley nests were located in Texas during the 2001 nesting season (Shaver, personal communication, 2001).

The first confirmed nesting in the U.S. of a Kemp's ridley turtle that had previously nested in Mexico occurred in 1998 (Shaver and Caillouet, 1998). Kemp's ridleys that nest in south Texas today are likely a mixture of returnees from the experimental imprinting and head-starting project and others from the wild stock. Kemp's ridley sea turtles have been also documented nesting in Alabama and Florida, although less frequently than on Texas beaches. In 1998, one nest was confirmed in Alabama on Bon Secour National Wildlife Refuge (Baldwin County) (MacPherson, personal communication, 2000). In the same year, another nesting site was confirmed on Gulf Islands National Seashore (GINS) (Perdido Key Area, Escambia County, Alabama) (Nicholas, personal communication, 2000). Another nest was documented during the 2001 that yielded approximately 26 hatchlings (USDOI, FWS, 2001a). Kemp's ridley turtles have occasionally nested in Florida. There are two reports for Pinellas County, Florida: one on Madeira Beach in 1989 (Meylan et al., 1990) and the second on Clearwater Beach in 1994 (Anonymous, 1994). There were two nests for Volusia County on the southeast coast of Florida (May 14 and June 1, 1996) (Johnson et al., 2000). The Kemp's ridley sea turtle nesting and hatching season for northwest Florida beaches extends from May 1 through October 31. For the one confirmed nest on GINS, the nest was laid on May 31 and eggs hatched on August 3, for an incubation period of 64 days (Nicholas, personal communication, 2000). Two adult female Kemp's ridleys found at Padre Island were satellite tagged to document post-nesting movements (Shaver, personal communication, 1998). Both females moved northward, spending most of their time in Louisiana waters; one female moved as far as western Florida, the other stayed in the vicinity of Louisiana.

Hatchlings appear to disperse offshore and are sometimes found in sargassum mats (Collard and Ogren, 1990). Two juvenile Kemp's ridleys released through the NOAA Fisheries' headstart program were found drifting in sargassum: one was found 46.3 km south of Mobile, Alabama; the other 4.6 km off Horseshoe and Pepperfish Keys on the north-central Gulf Coast of Florida (Manzella et al., 1991). During the pelagic life history stage, the Kemp's ridley sea turtle is dependent on currents, fronts, and gyres to determine their distribution. Hatchling and small juvenile habitats are hardly known due to lack of information. Some young turtles stay within the GOM, whereas others are carried by currents out of the GOM into the Gulf Stream current and up to the northeastern U.S. The latter migrate south and enter the GOM as they approach maturity. With growth, the turtles actively move to shallow coastal waters, especially off western Louisiana and eastern Texas or off northwestern Florida, where feeding on benthos occurs. Portions of the north and northeastern GOM are utilized as foraging habitat by juveniles, subadults, and post-nesting females (Ogren, 1989; Rudloe et al., 1991). Kemp's ridleys inhabiting coastal

waters of Texas and Louisiana utilize sandy and muddy bottoms, feeding on portunids and other crabs (Ogren, 1989; Shaver, 1991), and possibly on bycatch generated by the shrimp fishery (Landry and Costa, 1999). Other Kemp's ridleys move to Cedar Key, Florida, an area where they also prey on portunid crabs. This is an area where seagrass communities are common, and Kemp's ridleys are known to penetrate bays and estuaries there (Carr and Caldwell, 1956; Lutcavage and Musick, 1985; Landry, personal communication, 2000). Strandings of Kemp's ridleys on Texas beaches indicate that they are mostly from Mexico (Shaver, personal communication, 1998).

Loggerhead Sea Turtle (Caretta caretta)

The loggerhead (*Caretta caretta*) is a large sea turtle that inhabits temperate and tropical waters of the Atlantic, Pacific, and Indian Oceans. This species is wide-ranging and is capable of living in a variety of biotopes (Márquez-M., 1990; USDOC, NMFS and USDOI, FWS, 1991b; Ernst et al., 1994). The loggerhead is the most abundant species of sea turtle occurring in U.S. waters of the Atlantic, from Florida to Cape Cod, Massachusetts. The loggerhead is probably the most common sea turtle species in the northern GOM (e.g., Fritts et al., 1983; Fuller and Tappan, 1986; Rosman et al., 1987b; Lohoefener et al., 1990) and is currently listed as a threatened species.

In the western North Atlantic, there are at least four loggerhead nesting subpopulations: the Northern Nesting Subpopulation (North Carolina to northeast Florida, about 29° N latitude); the South Florida Nesting Subpopulation (29° N latitude to Naples); the Florida Panhandle Nesting Subpopulation (Eglin Air Force Base and the beaches near Panama City); and the Yucatán Nesting Subpopulation (northern and eastern Yucatán Peninsula, Mexico) (Byles et al., 1996). Based upon the returns of tags applied at nesting beaches, non-nesting adult females from the South Florida Subpopulation are distributed throughout the Bahamas, Greater Antilles, Yucatán, Eastern GOM, and southern Florida (Meylan, 1982). Non-nesting adult females from the Northern Subpopulation occur occasionally in the northeastern GOM (Meylan, 1982). Limited tagging data suggest that adult females nesting in the GOM remain in the GOM (Meylan, 1982). Five transmitters were placed on loggerheads nesting at the Archie Carr National Wildlife Refuge on the eastern coast of Florida during August 2000. Each of these nesting females subsequently traveled south along the Florida coast and turned northward into the GOM after passing the Florida Keys. One female was tracked moving northward into the Big Bend area off Florida, where it then turned southward and was last detected offshore of the Ten Thousand Islands area of Florida. Female loggerheads have also been outfitted with satellite transmitters upon nesting at beaches of the Gulf Islands National Seashore and Pensacola Beach. Upon departing these beaches, females moved eastward to offshore waters of the Big Bend area or southward to the Florida Keys, remained in waters adjacent to the nesting beaches where tagged, or traveled westward past the mouth of the Mississippi River to waters offshore of Galveston, Texas. However, little information is available regarding adult male activity; although, they have been observed year-round in south Florida (Byles et al., 1996).

The largest nesting concentration in the U.S. is on the southeast Florida coast from Volusia to Broward Counties. Statewide in Florida, nesting has been reported for loggerheads as early as March 16 and as late as October 16 (Meylan et al., 1995). Loggerheads are the most common nesting sea turtle in northwest Florida and account for over 99 percent of the nests. The loggerhead sea turtle nesting and hatching season for northwest Florida beaches generally extends from about May 1 through October 31. The earliest nest was documented on April 27 and the latest nest on November 1. Nest incubation ranges from about 49 to 95 days. On the Gulf Coast of Florida, nesting by loggerheads occurs from Monroe through Pinellas Counties (southwest Florida) and from Franklin through Escambia Counties (northwest Florida) (Brost, personal communication, 2001). The greatest density of loggerhead nests known per region occur in Sarasota and Charlotte Counties (southwest Florida), and Bay, Gulf, and Franklin Counties (northwest Florida).

On the Central Gulf Coast, limited monitoring of nesting activity has been conducted. A total of 107 loggerhead nests were documented during the 1999 and 2000 nesting seasons on the Bon Secour National Wildlife Refuge to Mobile Bay (Swilling, personal communication, 2001). The USFWS' Sea Turtle Volunteer Program documented 48 loggerhead nests in Alabama during 2001 (USDOI, FWS, 2001b). Loggerhead nesting was reported at Biloxi, Mississippi, in 1991 (South and Tucker, personal communication, 1991). It is unknown whether the nesting sea turtles in Alabama, Mississippi, and Louisiana are genetically similar to the Florida Panhandle Subpopulation (Bowen et al., 1993). Nesting

in Texas occurs primarily on North and South Padre Islands, although occurrences are recorded throughout coastal Texas (Hildebrand, 1982).

Based on aerial surveys conducted in the western North Atlantic, loggerheads are distributed about 54 percent in the southeast U.S. Atlantic, 29 percent in the northeast U.S. Atlantic, 12 percent in the eastern GOM, and 5 percent in the western GOM (Byles et al., 1996). Aerial surveys indicate that loggerheads are abundant in waters that are less than 100 m in depth (Shoop et al., 1981; Fritts et al., 1983). During GulfCet aerial surveys, loggerheads were sighted throughout the northern GOM continental shelf waters out to the 100-m isobath (Davis et al., 2000). Loggerheads were also sighted in waters seaward of the 1,000 m isobath. Sightings indicate that loggerheads are more widely distributed in shelf waters than Kemp's ridley and green sea turtles which are more closely associated with coastal waters (Landry and Costa, 1999). Loggerhead abundance in continental slope waters of the Eastern GOM increased appreciably during winter (Davis et al., 2000). It is not clear why adult loggerheads occur in oceanic waters, unless they travel between widely distributed foraging sites in the GOM or seek warmer waters during winter (Davis et al., 2000). Shoop et al. (1981) suggested that loggerheads in oceanic waters off the Atlantic Coast of the U.S. were probably in transit to other areas. Witzell and Azarovitz (1996) suggested that some turtles may move offshore in winter to seek warm-core eddies.

Loggerheads are abundant in Florida waters (Fritts and Reynolds, 1981; Fritts et al., 1983; Davis et al., 2000). Underwater surveys made near artificial reefs and a sunken offshore platform near Panama City, Florida, noted 17 sightings of loggerheads. All turtles sighted were usually resting in a shallow pit of sand where the artificial reef formed a sheltering overhang (Rosman et al., 1987b). In the Central GOM, loggerheads are abundant just offshore Breton and Chandeleur Islands (Lohoefener et al., 1990). Subadult loggerheads tagged with satellite transmitters at the Flower Garden Banks near the shelf-edge off Texas were found to persist there over several years (Hickerson, 2000).

Loggerheads feed primarily on benthic invertebrates, but will also forage on a wide variety of organisms (Ernst et al., 1994). Juvenile and subadult loggerheads are omnivorous, foraging on pelagic crabs, molluscs, jellyfish, and vegetation captured at or near the surface (Dodd, 1988; Plotkin et al., 1993). Adult loggerheads forage on benthic invertebrates (Dodd, 1988). The banks off central Louisiana and near the Mississippi Delta are important sea turtle feeding areas (Hildebrand, 1982). Subadult loggerheads utilize the Flower Garden Banks near the shelf-edge off Texas as feeding habitat during all seasons (Hickerson, 2000). Genetic evidence suggests that at least two subpopulations intermingle on the foraging grounds of the U.S. Atlantic Coast (Byles et al., 1996).

Leatherback Sea Turtle (Family *Dermochelyidae*)

Leatherback Sea Turtle (Dermochelys coriacea)

The leatherback (*Dermochelys coriacea*) is the largest and most distinctive sea turtle. This species possesses a unique skeletal morphology, most evident in its flexible, ridged carapace. Leatherbacks maintain a core body temperature several degrees above ambient in cold water. They also have unique deep-diving abilities (Eckert et al., 1986). This species is the most wide-ranging sea turtle, undertaking extensive migrations from the tropics to boreal (cold-temperate regions of the northern latitudes) waters (Morreale et al., 1996; Hughes et al., 1998). Though considered oceanic, leatherbacks occasionally enter bays and estuaries (Hoffman and Fritts, 1982; Knowlton and Weigle, 1989; Shoop and Kenney, 1992). Using satellite telemetry, female leatherback turtles were tracked migrating through the Pacific Ocean following similar and in some cases virtually identical pathways or ocean corridors to travel (Morreale et al., 1996). Leatherbacks feed primarily on gelatinous zooplankton such as jellyfish, siphonophores, and salps (Brongersma, 1972), although they sometimes ingest some algae and vertebrates (Ernst et al., 1994). Contents from leatherbacks' stomachs have been analyzed and indicate that leatherbacks feed at the surface, at depth within deep scattering layers, and on benthos. Florida is the only site in the continental U.S. where leatherbacks regularly nest (USDOC, NMFS and USDOI, FWS, 1992; Ernst et al., 1994; Meylan et al., 1995). The leatherback is currently listed as an endangered species.

Sightings of leatherbacks are common in oceanic waters of the northern GOM (Leary, 1957; Fritts et al., 1983; Lohoefener et al., 1988 and 1990; Collard, 1990; Davis et al., 2000). Based on a summary of several studies, Davis and Fargion (1996) concluded that the primary area utilized by the leatherback in the northwestern GOM is oceanic waters (>200 m). In contrast, overall densities of leatherbacks in the Eastern GOM in shelf and slope waters were similar (Davis et al., 2000). It has been suggested that the

region from Mississippi Canyon east to DeSoto Canyon appears to be an important habitat area for leatherbacks (Davis and Fargion, 1996). Most sightings made of leatherbacks during GulfCet surveys occurred slightly north of DeSoto Canyon (Davis and Fargion, 1996; Davis et al., 2000). Nearly disjunct summer and winter distributions of leatherback sightings in continental slope waters of the Eastern GOM during GulfCet II indicate that certain areas may be important to this species either seasonally or for shorter periods. These areas are most probably related to oceanographic conditions and concentrations of prey. Large numbers of leatherbacks in waters off the northeast U.S. have been associated with concentrations of jellyfish (Shoop and Kenney, 1992). Similar sightings with increased jellyfish densities have been made in the GOM: 100 leatherbacks were sighted just offshore Texas, and 7 were seen at a watermass boundary in the Eastern GOM (Leary, 1957; Collard, 1990). Other sightings of surfaced leatherback aggregations have been reported for the northern GOM: 8 leatherbacks were sighted one day in DeSoto Canyon (Davis and Fargion, 1996), 11 during one day just south of the Mississippi River Delta (Lohoefener et al., 1990), and 14 on another day in DeSoto Canyon (Lohoefener et al., 1990).

Leatherbacks nest on coarse-grain beaches in tropical latitudes (Pritchard, 1971). Analysis of haplotype frequencies has revealed that nesting populations of leatherbacks are strongly subdivided globally, despite the leatherback's highly migratory nature (Dutton et al., 1999). Those findings provisionally support the natal homing hypothesis for leatherbacks. Leatherbacks nest annually in U.S. territories within the Caribbean, principally at St. Croix (U.S. Virgin Islands) and Isla Culebra (Puerto Rico) (USDOC, NMFS and USDOI, FWS, 1992). Designated critical habitat for the leatherback includes the waters adjacent to Sandy Point, St. Croix. Other leatherback nesting beaches in the region are located in Georgia and Florida. Based on an average of 5-7 nests per female per season observed at other rookeries, Meylan et al. (1995) estimated there to be 16-31 individual leatherbacks nesting annually in small numbers on the East Coast of Florida.

On the Gulf Coast of Florida, documented leatherback nesting activity is rare, but increasing. One leatherback nest was reported between Phillips Inlet and Destin in September 1962 (Yerger, 1965). Another leatherback nest was documented in 1974 on St. Vincent Island, Franklin County. From 1993 to 2000, only 15 nests were reported—10 in Franklin County, 3 in Okaloosa County, 1 each in Gulf and Escambia Counties (Brost, personal communication, 2001). Seven leatherback nests were found during 2000 in Franklin, Okaloosa, and Escambia Counties. Eight nests were documented in Franklin, Gulf, and Bay Counties during 2001.

Nesting occurs from February through July from Georgia to the U.S. Virgin Islands. The leatherback sea turtle nesting and hatching season for northwest Florida beaches extends from May 1 through October 31. For confirmed nesting, the earliest nest was documented on April 29 and the latest nest documented on June 19. Documented nest incubation in northwest Florida ranges from about 63 to 84 days (Brost, personal communication, 2001; Miller, personal communication, 2001; Nicholas, personal communication, 2001). Statewide in Florida, nesting has been reported for leatherbacks as early as February 22 (Meylan et al., 1995). Although the number of leatherbacks nesting on Florida beaches is small relative to those nesting in St. Croix and Puerto Rico, they are the only nesting beaches regularly utilized by this endangered species in the continental U.S.

Distributions of Sea Turtles in the Offshore Waters of the Northern Gulf of Mexico

Surveys conducted during the GulfCet I and II studies represent the most recent assessments of sea turtle distribution and abundance within the oceanic northern GOM (Davis et al., 1998a and 2000). During these surveys, only three species of sea turtles were sighted: loggerheads, Kemp's ridleys, and leatherbacks.

The GulfCet I and II surveys found the abundance of sea turtles in the northern GOM to be considerably higher over the continental shelf and within the Eastern GOM, east of Mobile Bay (Lohoefener et al., 1990; Davis et al., 2000). Kemp's ridleys were sighted only along the shelf. Sightings of loggerheads were considerably higher over the continental shelf than the continental slope. However, there were sightings of loggerheads in waters exceeding 1,000 m in depth. The importance of oceanic habitat to loggerheads was not clear from GulfCet surveys, although it was suggested that turtles cross these waters to distant foraging sites or seek warmer waters during winter (Davis et al., 2000). From historic sighting data, leatherbacks appear to utilize both shelf and slope habitat areas in the northern GOM (Fritts et al., 1983; Collard, 1990; Davis et al., 1998a). GulfCet studies suggested that the region

from Mississippi Canyon to DeSoto Canyon, especially near the shelf edge, may be important habitat for leatherbacks (Davis et al., 2000).

Seasonally, loggerheads are widely distributed across the continental shelf during both summer and winter, though their abundance over the continental slope is considerably higher during winter surveys than summer (Davis et al, 2000). Temporal variability in leatherback distribution and abundance suggest that specific areas may be important to this species, either seasonally or for short periods. Overall, leatherbacks occurred in substantial numbers during both summer and winter surveys, and the high variability in the relative numbers of leatherbacks sighted within specific areas suggest that their distribution patterns were irruptive in nature (Davis et al., 2000).

3.2.5. Alabama, Choctawhatchee, St. Andrew, and Perdido Key Beach Mice, and Florida Salt Marsh Vole

Hall (1981) recognizes 16 subspecies of field mouse (*Peromyscus polionotus*), eight of which are collectively known as beach mice. Of five Gulf Coast subspecies, the Alabama, Perdido Key, Choctawhatchee, and St. Andrew beach mice occupy mature coastal dunes of Florida and Alabama (USDOI, FWS, 1987). Populations have fallen to levels approaching extinction. The Alabama subspecies is listed in Alabama, and the Perdido Key, St. Andrew, and Choctawhatchee subspecies was listed in Florida. The Alabama, Perdido Key, and Choctawhatchee beach mice were listed as endangered in the 1980's. The St. Andrew beach mouse was not listed as endangered until 1998 and is the only listed subspecies without designated critical habitat. Continued monitoring of populations of all subspecies along the Gulf Coast between 1985 and the present indicates that approximately 52 km (32.3 mi) of coastal dune habitat are now occupied by the four listed subspecies (1/3 of historic range). Beach mice were listed because of the loss of coastal habitat from human development. The reduced distribution and numbers of beach mice have continued because of multiple habitat threats over their entire range (coastal development and associated human activities, military activities, coastal erosion, and weather).

From 1996 to 1999, the FWS funded Auburn University to develop a PVA for beach mice. The Holler et al. (1999) work represented an entirely different approach to viability modeling. Four populations of Gulf Coast beach mice subspecies were modeled. They consisted of two populations of the Perdido Key beach mice—one at GINS and one at Florida Point—and two populations of the Alabama beach mice—one at Bon Secour National Wildlife Refuge (NWR) and one at Ft. Morgan State Park. The model, known as a stochastic exponential growth model, used data on the observed change in the beach population sizes between successive census periods. The model is "stochastic" because it incorporates the variable effects of the environment upon population change.

The Holler et al. (1999) analyses indicated that all four populations were at risk of extinction. At GINS, the Perdido Key beach mice had a 100 percent chance of reaching one individual (becoming functionally extinct) within 21-45 years. At Florida Point, the Perdido Key beach mice had a 1.3 percent chance of becoming functionally extinct within 13-20 years. At Fort Morgan, the Alabama beach mice population had a 49.4 percent chance of becoming functionally extinct within 5-20 years. At the Bon Secour NWR, the Alabama beach mice had a 0.2 percent chance of becoming functionally extinct between 16 and 23 years.

Reasons for possible extinction include habitat loss, fragmentation, or degradation from natural (hurricanes) or human (development and recreation) causes, genetic viability, and native and non-native depredation. Holler et al. (1999) noted that the PVA presented further evidence that habitat fragmentation will continue to exacerbate the risk of extinction. The FWS has contracted with the University of Southern California at Berkley to continue the PVA modeling and to produce a dispersal model for the Alabama beach mouse.

The Florida salt marsh vole is listed as endangered because of its extremely limited range encompassing one known population and because of the population's potential extinction by a storm or other event.

Diet

Beach mice feed nocturnally in the dunes and remain in burrows during the day. Consumption of foods is determined largely by availability of foods in dune habitat. Changes in availability of foods result in changes in diets between seasons and account for variability of seasonal diets between years.

Management practices designed to promote recovery of dune habitat, increase food sources, and enhance habitat heterogeneity may aid in recovery of beach mouse populations.

Because of the rarity of the Florida salt marsh vole, its diet has not been well studied. Diet of the meadow vole has been well studied, and some aspects are expected to be similar to that of the Florida salt marsh vole. The meadow vole feeds on a variety of plant matter, including bark, grass, roots, and seeds.

Reproduction and Development

In wild populations, beach mice have an average life span of about nine months. Animals with short life spans typically reach reproductive age early. This is true of beach mice. Males and females reach adulthood and are able to reproduce at approximately 35 days of age. Females can nurse one litter while pregnant with another litter.

Information on reproduction in the meadow vole may hold true for the sparsely studied Florida salt marsh vole also. The meadow vole has a high reproductive rate and breeds throughout the year with a peak of breeding activity occurring in the spring (Golley, 1962). The gestation period for meadow voles is 21 days and the average litter size is five young. The life span is short; typically, few animals live longer than 6 months.

Range and Populations

Alabama beach mice historically ranged from the tip of the Fort Morgan peninsula in Mobile Bay east to Perdido Pass in Baldwin County, Alabama (Bowen, 1968). Their range is now reduced to disjunct private holdings and 7.7 km of coastal strand habitat protected by two units of the Bon Secour National Wildlife Refuge west of Gulf Shores, Baldwin County, Alabama.

The Choctawhatchee beach mouse's current distribution is (1) approximately 3.9 mi of beach from around Morrison Lake eastward just past Stalworth Lake (Topsail Hill State Preserve, Walton County); (2) approximately 8.5 mi on Shell Island in St. Andrews Bay, Bay County; (3) approximately 1.3 mi on and adjacent to Grayton Beach State Recreation Area; and (4) West Crooked Island, Tyndall Air Force Base, Bay County. Approximately 92 percent of habitat "available" (large enough to support a population or adjacent to a population) for the Choctawhatchee beach mouse are public lands. A current conservative estimate of the total population would be in the range from 500 to 700 Choctawhatchee beach mice. Shell Island (Tyndall Air Force Base and St. Andrew SRA) and the mainland of the SRA consists of 1,323 ac (536 ha), of which 790 ac (320 ha) are considered available habitat for Choctawhatchee beach mouse. The mainland dune habitats of St. Andrew SRA compose approximately 123.3 ac (49.9 ha) along one mi (1.6 km) of beachfront.

The third population is at Grayton Beach. The Grayton Beach population consists of two units currently connected by a narrow band of primary dunes. The two parcels are (1) Grayton Beach SRA, main unit (includes the south parcel and Seaside private lands); and (2) Western Grayton Beach SRA, between Little Redfish and Big Redfish Lake. In February 2000, animal tracks that could be from beach mice were observed on the east side of the silted in East Pass between Shell Island and West Crooked Island (Patrick, personal communication, 2001). It appeared the Choctawhatchee beach mouse could have traversed the Closed Pass and dispersed onto East Crooked Island. Trapping confirmed the presence of Choctawhatchee beach mice on West Crooked Island, and additional extensive trapping in the fall of 2000 confirmed the extent of the dispersal of Choctawhatchee beach mice onto West Crooked Island (Patrick, personal communication, 2001).

The St. Andrew subspecies is the easternmost of the four Gulf Coast subspecies. This subspecies is restricted to Gulf County and to Old Pass (East) in Bay County. Its current range is limited to a portion of the St. Joseph Peninsula in Gulf County and East Crooked Island, Tyndall Air Force Base, Bay County. Coastal tidal marshes and upland habitat between the mainland city of Port St. Joe and the St. Joseph Peninsula naturally divided the range into two segments.

The following is derived from information in Woods et al. (1982). The nearest known population of *Microtus pennsylvanicus* to the Florida salt marsh vole is located approximately 500 km or 313 mi to the north in Georgia. However, fossil *Microtus pennsylvanicus* have been found in late Pleistocene deposits at four sites in Alachua, Citrus, and Levy Counties, Florida, indicating a much more extensive ancestral range. The ages of these fossils may be from 8,000-30,000 years before present. The Florida salt marsh

vole probably is a relict population that has persisted at the Waccasassa Bay site after a prehistoric, long-term reduction in range. The range reduction has not been attributed to modern man at all.

The Florida salt marsh vole is known to occur only at the type locality in a salt marsh habitat where the vegetation is dominated by salt grass (*Distichlis spicata*), with smooth cordgrass (*Spartina alterniflora*) and glasswort (*Salicornia* spp.) also present (Woods et al., 1982). This vegetation is some of the most salt tolerant of coastal wetlands.

General Habitat and Critical Habitat

Beach mouse populations have declined as a result of habitat loss from tropical storms, coastal development, competition, loss of genetic diversity, disease, and predation (Ehrhart, 1978; Holler and Rave, 1991; Humphrey and Frank, 1992; *Federal Register*, 1998). Some of the current beach-mice habitat is believed to no longer contain optimal elements (Meyers, 1983; Holler and Rave, 1991). Definitive estimates of minimum viable population size for beach mice are not yet available. Several recent estimates for small mammals based on mass/population density relationships indicate that continued survival of a self-sustaining population would require several thousand individuals (*Federal Register*, 1998). These estimates still may be low for beach mice since they reflect small rodent populations in more stable environments.

Beach mice are restricted to the mature coastal barrier sand dunes along the GOM. Optimal overall beach mouse habitat is currently thought to be comprised of a heterogeneous mix of interconnected habitats including primary dunes, secondary dunes, scrub dunes, and interdunal areas. Beach mice dig burrows mainly in the primary, secondary, and interior scrub dunes where the vegetation provides suitable cover. Most beach mouse surveys conducted prior to the mid-1990's were in primary and secondary dunes, which were typically thought to be the preferred habitat of beach mice. A limited number of surveys in scrub dunes and other interior habitat resulted in less knowledge of the distribution and relative abundance there. In coastal environments, the terms "scrub" and "scrub dune" refer to habitat or vegetation communities adjacent to and landward of primary and secondary dunes types where scrub oaks are visually dominant. Interior habitat can include vegetation types such as grass-like forbs (forbs are the herbs other than grasses).

The Alabama, Perdido Key, and Choctawhatchee beach mice were listed as endangered species under the Federal Endangered Species Act in 1985 (50 FR 23872, June 6, 1985). Critical habitat was designated for the Choctawhatchee beach mouse at the time of listing (50 CFR 1 Section (§) 17.95). As discussed above, for the three subspecies that have critical habitat areas (Alabama, Perdido Key, and Choctawhatchee beach mice), the major constituent elements that are known to require special management considerations or protection are dunes and interdunal areas and associated grasses and shrubs that provide food and cover (USDOI, FWS, 1985a and b).

The St. Andrew beach mouse was listed as an endangered species on December 18, 1998 (63 FR 70053). No critical habitat was designated for the species.

The historic range of the St. Andrew beach mouse included the dune habitats along the GOM beachfront from Money Bayou in Gulf County west and north along the St. Joseph peninsula, the coastal mainland adjacent to St. Joseph Bay and the GOM, and Crooked Island to the East Pass of St. Andrew Bay (Bowen, 1968; James, 1992).

The Florida salt marsh vole is of concern because of its extremely limited range with only one known population and the threat of losing this population to a storm or other event. The Florida salt marsh vole is known from only one site in Waccasassa Bay, near Cedar Key, Levy County, Florida (Figure 3-8). Additional searches for this species have not revealed any other populations of *M. p. dukecampbelli* (Woods, 1988; Bentzien, 1989; Doonan, personal communication, 1996). The latest search primarily included trapping in suitable habitat (coastal salt marsh dominated by salt grass) on road-accessible areas of public lands in Taylor, Dixie, and Levy Counties.

A single storm could drive the vole to extinction. The vole is restricted to a salt marsh of Waccasassa Bay, Levy County, Florida. Woods et al. (1982) were able to trap only 31 individuals; subsequent trapping efforts at the site located only one individual (Woods, 1988). Trapping elsewhere in the coastal salt marshes of Citrus and Levy Counties have yielded no voles (Bentzien, 1989). Additionally, recent (1996) trapping efforts yielded five voles (all male) from the type locality. This population of voles is vulnerable to storms.

Tropical Storms and Hurricanes

A predominant threat to the beach mouse is tropical storms and hurricanes. Tropical storms are considered a primary factor in the beach mouse's decline. Tropical storms periodically devastate Gulf Coast sand dune communities, dramatically altering or destroying habitat, and either drowning beach mice or forcing them to concentrate on high scrub dunes where they are exposed to predators. The specific impact depends on a number of factors that include storm (wind, storm surge, and rainfall) intensity; the storm track; where the east side, eye, and west side of the storm make landfall; storm impacts on habitat and food sources; time of year (mid-summer is the worst); population size; and post-hurricane conditions.

Hurricanes can impact beach mice either directly (e.g., drowning) or indirectly (loss of habitat). Additionally, hurricanes can affect beach mice on either a short-term basis (temporary loss of habitat) or long-term basis (loss of food, which in turn may lead to increased juvenile mortality, which can lead to a depressed breeding season).

Hurricanes are a natural environmental phenomenon affecting the Atlantic and Gulf Coasts, and beach mice have evolved and persisted in coastal dune habitats since the Pleistocene. Hurricanes were probably responsible for maintaining coastal dune habitat upon which beach mice depend through repeated cycles of destruction, alteration, and recovery of dune habitat. The extensive amount of pre-development coastal dune habitat along the Gulf Coast allowed beach mice to survive even the most severe hurricane events to repopulate dune habitat as it recovered. It is only within the last 20-30 years that the combination of habitat loss to beachfront development, isolation of remaining habitat blocks and beach mouse populations, and destruction of remaining habitat by hurricanes have increased the threat of extinction of several subspecies of beach mice.

The four listed subspecies of beach mice along the Gulf Coast of Florida and Alabama responded in some similar and different ways to Hurricane Opal and hurricanes that passed subsequently. It appears from tracking or trapping studies that population(s) of all the subspecies survived recent hurricanes (1995 to 1999) and are either recovering or are low but stable in numbers (Auburn University, unpublished data, 1999; South, personal communication, 1999).

Following hurricanes, the dune system begins a slow natural repair process that may take 3-20 years depending on the magnitude of dune loss (Salmon et al., 1982). During this period, sea oats and pioneer dune vegetation become established, collecting sand and building dunes. As the dunes become stable, other successional dune vegetation colonizes the area (Gibson and Looney, 1994). As the dunes grow and become stable, beach mouse food sources and habitats are reestablished.

Depending on their intensity, size, and passage time, hurricanes making land fall in the western Panhandle of Florida can cause widespread destruction significantly impacting several, if not all, remaining populations of beach mice. For example, all subspecies of beach mice along the Gulf Coast of Florida and Alabama were impacted by Hurricane Opal in 1995 because the storm was over 100 mi (161 km) in width. Extensive damage to dune habitat, primarily from storm surge, occurred at areas supporting all five Gulf Coast subspecies from Ft. Morgan in Baldwin County, Alabama, to the St. Joseph Peninsula in Gulf County, Florida. Areas on barrier islands such as the Perdido Key Unit of the Gulf Islands National Seashore, the Ft. Pickens and Santa Rosa Units of the Gulf Islands National Seashore, and Shell Island off Panama City were overwashed by storm surge. Because of the narrow width of these islands, damage was extensive with an estimated 80-90 percent loss of dune habitat. In some cases (e.g., Ft. Pickens Unit on Santa Rosa Island and Shell Island), all dune structure and vegetation between the beach and the bayside of the area were completely overwashed, leaving long sections of denuded sand flats and blowouts. At areas with high primary dunes (e.g., Topsail Hill State Preserve, Grayton Beach SRA, St. Joseph State Park), the frontal dunes along the beach and the foreslope of the high primary dunes were washed away leaving 17-27 ft (5-8 m) high escarpments. Loss of frontal dune habitat in these areas ranged between 33 and 100 ft (10 and 30 m) deep. Some blowouts in the high primary dunes resulted in inundation of the secondary and scrub dune habitat north of the primary dunes (Leadon, 1996).

Reasons for Current Status

Coastal development continues to be the greatest threat. Habitat reduction and fragmentation have affected the ability of beach mice to quickly recover following tropical storms and have become a major threat to the recovery of the three subspecies. Hurricanes are a natural environmental phenomenon

affecting the Gulf Coast, and beach mice have evolved and persisted in coastal dune habitats since the Pleistocene. Hurricanes were probably responsible for maintaining coastal dune habitat upon which beach mice depend through repeated cycles of destruction, alteration, and recovery of dune habitat. The extensive amount of predevelopment coastal dune habitat along the Gulf Coast allowed beach mice to survive even the most severe hurricane events to repopulate dune habitat as it recovered. The combinations of habitat loss to beachfront development, isolation of remaining habitat blocks and beach mouse populations, and destruction of remaining habitat by hurricanes has increased the threat of extinction of several subspecies of beach mice. Habitat fragmentation and the low number of surviving beach mice compromise a beach mouse's ability to quickly repopulate after a hurricane.

3.2.6. Coastal and Marine Birds

3.2.6.1. Nonendangered and Nonthreatened Species

The offshore waters, coastal beaches, and contiguous wetlands of the northern GOM are populated by both resident and migratory species of coastal and marine birds. They are herein separated into five major groups: diving birds, shorebirds, marsh birds, wading birds, and waterfowl. Many species are mostly pelagic, and therefore rarely sighted nearshore. The remaining species are found within coastal and inshore habitats and are more susceptible to potential deleterious effects resulting from OCS-related activities (Clapp et al., 1982). Recent surveys indicate that, of the affected states, Louisiana is among the primary states in the southern and southeastern U.S. for nesting colony sites and total number of nesting coastal and marine birds (Martin and Lester, 1991; Martin, 1991). Fidelity to these nesting sites varies from year to year along the Gulf Coast. Site abandonment along the northern Gulf Coast has often been attributed to habitat alteration and excessive human disturbance (Martin and Lester, 1991).

Diving birds are a diverse group. There are three main groups of diving birds: cormorants and anhingas (Pelecaniformes), loons (Gaviiformes), and grebes (Podicipediformes). Nesting diving birds on the GOM include cormorants.

Gulls, terns, and black skimmers make up the gull/tern group. Of these, colonies of laughing gulls, eight species of terns, and black skimmers nest in the GOM (Martin and Lester, 1991; Pashley, 1991).

Shorebirds are those members of the order Charadriiformes generally restricted to coastline margins (beaches, mudflats, etc.). The GOM shorebirds comprise five taxonomic families—Jacanidae (jacanas), Haematopodidae (oystercatchers), Recurvirostridae (stilts and avocets), Charadriidae (plovers), and Scolopacidae (sandpipers, snipes, and allies) (Hayman et al., 1986). An important characteristic of almost all shorebird species is their strongly developed migratory behavior, with some shorebirds migrating from nesting places in the far north to the southern part of South America (Terres, 1991). Both spring and fall migrations take place in a series of "hops" to staging areas where birds spend time feeding heavily to store up fat for the sustained flight to the next staging area; many coastal habitats along the GOM are critical for such purposes. Along the Central Gulf Coast, 44 species of shorebirds have been recorded; only 6 nest in the area, the remaining are wintering residents and/or "staging" transients (Pashley, 1991). Although variations occur between species, most shorebirds begin breeding at one to two years of age and generally lay 3-4 eggs per year. They feed on a variety of marine and freshwater invertebrates and fish, and small amounts of plant life.

Collectively, the following families of wading birds have representatives in the northern GOM: Ardeidae (herons and egrets), Ciconiidae (storks), Threskiornithidae (ibises and spoonbills), and Gruidae (cranes). Wading birds are those birds that have adapted to living in shallow water. They have long legs that allow them to forage by wading into shallow water, while their long bills, usually accompanied by long necks, are used to probe under water or to make long swift strokes to seize fish, frogs, aquatic insects, crustaceans, and other prey (Terres, 1991). The term "marsh bird" is a general term for a bird that lives in or around marshes and swamps. Seventeen species of wading birds in the Order Ciconiiformes are currently known to nest in the U.S., and all except the wood stork nest in the northern GOM coastal region (Martin, 1991). Within the Central Gulf Coast region, Louisiana supports the majority of nesting wading birds. Great egrets are the most widespread nesting species in the Central GOM region (Martin, 1991). Members of the Rallidae family (rails, moorhens, gallinules, and coots) have compact bodies, and therefore, they are labeled marsh birds and not wading birds. They are also elusive and rarely seen within the low vegetation of fresh and saline marshes, swamps, and rice fields (Bent, 1926; National Geographic Society, 1983; Ripley and Buehler, 1985).

Waterfowl belong to the taxonomic order Anseriformes and include swans, geese, and ducks. Many species usually migrate from wintering grounds along the Gulf Coast to summer nesting grounds in the north. Waterfowl migration pathways have traditionally been divided into four parallel north-south paths, or "flyways," across the North American continent. The Gulf Coast serves as the southern terminus of the Mississippi (Louisiana, Mississippi, and Alabama) flyway. Waterfowl are highly social and possess a diverse array of feeding adaptations related to their habitat (Johnsgard, 1975).

3.2.6.2. Endangered and Threatened Species

The following coastal and marine bird species that inhabit or frequent north-central and Eastern GOM coastal areas are recognized by FWS as either endangered or threatened: piping plover, bald eagle, brown pelican, and least tern.

Piping Plover

The piping plover (*Charadrius melodus*) is a migratory shorebird that is endemic to North America. The piping plover breeds on the northern Great Plains, in the Great Lakes, and along the Atlantic Coast (Newfoundland to North Carolina); and winters on the Atlantic and Gulf Coasts from North Carolina to Mexico and in the Bahamas West Indies. The final rule on critical habitat of piping plover was published July 10, 2001; there are 20 units of critical habitat in western Florida south to Tampa Bay, 3 areas in Alabama, 15 in Mississippi, 7 in Louisiana, and 37 in Texas (66 FR 132, pp. 36037-36086). Critical wintering habitat includes the land between mean lower low water and any densely vegetated habitat, which is not used by the piping plover. It has been hypothesized that specific wintering habitat, which includes coastal sand flats and mud flats in close proximity to large inlets or passes, may attract the largest concentrations of piping plovers because of a preferred prey base and/or because the substrate coloration provides protection from aerial predators due to chromatic matching, or camouflage (Nicholls and Baldassarre, 1990). This species remains in a precarious state given its low population numbers, sparse distribution, and continued threats to habitat throughout its range. Of the birds located on the U.S. wintering grounds during censuses of 1991 and 1996, about 89 percent were found on the Gulf Coast and 8 percent on the Atlantic Coast. Piping plovers begin arriving on the wintering grounds in July and keep arriving through September. Behavioral observations of piping plovers on the wintering grounds suggest that they spend the majority of their time foraging. Primary prey for wintering plovers includes polychaete marine worms, various crustaceans, insects, and sometimes bivalve mollusks. They peck prey from on top of or just beneath the sediment. Foraging usually is on moist or wet sand, mud, or fine shell. In some cases, a mat of blue-green algae may cover this substrate. When not foraging, plovers can be found in aggressive encounters, roosting, preening, bathing, and moving among available habitat locations. The habitats used by wintering birds include beaches, mud flats, sand flats, algal flats, and washover passes (areas where breaks in the sand dunes result in an inlets). Wintering plovers are dependent on a mosaic of habitat patches and move among these patches depending on local weather and tidal conditions. In late February, piping plovers begin leaving the wintering grounds to migrate back to their breeding sites. Northward migration peaks in late March, and by late May most birds have left the wintering grounds. The migration of the piping plover is poorly understood.

Bald Eagle

The bald eagle (*Haliaeetus leucocephalus*) is the only species of sea eagle that regularly occurs on the North American continent (USDOI, FWS, 1984). Its range extends from central Alaska and Canada to northern Mexico. The bulk of the bald eagle's diet is fish, though bald eagles will opportunistically take birds, reptiles, and mammals (USDOI, FWS, 1984). The historical nesting range of the bald eagle within the Southeast United States included the entire coastal plain and shores of major rivers and lakes. The current range is limited, with most breeding pairs occurring in Florida and Louisiana, and some in South Carolina, Alabama, and east Texas. One hundred twenty nests have been found in Louisiana; only 3 nests occurred within 5 mi of the coast (Patrick, written communication, 1997). The bald eagle was listed as endangered in 1967 in response to the declines due to DDT and other organochlorines that affected the species' reproduction (USDOI, FWS, 1984). Recovery may be slowed by human disturbance if it affects the abundance of preferable trees for nesting and perching. Preferred perch trees may be relatively large

in diameter, height, surrounding percent forest cover, surrounding size of block of forest, height of surrounding canopy above the ground, height of perch above surrounding canopy, and size of the angle of open flight path to the perch (Buehler et al., 1992; Chandler et al., 1995). For preferred nest trees, important features may be proximity to water (usually within 1/2 mile), a clear flight path to a close point on the water, an open view of the surrounding area and proximity to preferable perch trees. In July 1995, the FWS reclassified the bald eagle from endangered to threatened in the lower 48 states (*Federal Register*, 1995b).

Brown Pelican

The brown pelican (*Pelicanus occidentalis*) is one of two pelican species in North America. It feeds entirely upon fishes captured by plunge diving in coastal waters. Organochlorine pesticide pollution apparently contributed to the endangerment of the brown pelican. Organochlorines like DDT accumulate up the food web and reach their highest concentrations in predators such as the brown pelican. The pesticides interfere with calcium metabolism, causing reduced calcification of egg shells, and potentially allowing the eggs to be crushed under the weight of an incubating parent. In recent years, there has been a marked increase in brown pelican populations within the former range of the species. The population of brown pelicans and their habitat in Alabama, Florida, Georgia, North and South Carolina, and points northward along the Atlantic Coast were removed from the endangered species list in 1985; however, within the remainder of the range, which includes coastal areas of Texas, Louisiana, and Mississippi, where populations are not secure, the brown pelican remains listed as endangered (*Federal Register*, 1985b). Ten thousand nests and an estimated 25,000 adults were found in Louisiana (Patrick, written communication, 1997). The Louisiana Department of Wildlife and Fisheries submitted a request in March 1994 to the FWS to officially remove the eastern brown pelican from the endangered species list in Louisiana (Louisiana Dept. of Wildlife and Fisheries, 1994).

Least Tern

The least tern (*Sterna antillarum*) is the smallest North American tern. Three subspecies of New World least terns were recognized by the American Ornithologists' Union (1957). These are the interior least tern (*Sterna antillarum athalossus*), the eastern or coastal least tern (*S. antillarum antillarum*), and the California least tern (*S. antillarum browni*). According to *Federal Register* (1985b), "Because of the taxonomic uncertainty of least tern subspecies in eastern North America, the [Fish and Wildlife] Service decides not to sp0ecify the subspecies in this final rule. Instead the Service designates as endangered the population of least terns (hereinafter referred to as interior least tern) occurring in the interior of the United States." Least terns within 50 mi of the Gulf Coast are not are listed as endangered and will not be further analyzed here.

3.2.7. Endangered and Threatened Fish (listed and proposed for listing)

3.2.7.1. Gulf Sturgeon

The Gulf sturgeon (*Acipenser oxyrinchus desotoi*) is the only listed threatened fish species in the GOM. The decline of the Gulf sturgeon is believed to be due to overfishing and habitat destruction, primarily the damming of coastal rivers and the degradation of water quality (Barkuloo, 1988).

Sturgeon are bottom suction feeders that have ventrally located, highly extrusible mouths. The sturgeon head is dorsoventrally compressed with eyes dorsal so benthic food under the sturgeon's mouth will not be visible. However, they have sensory chin barbels to detect prey. The barbels may locate food at night when visibility of prey is low from any direction.

A subspecies of the Atlantic sturgeon—Gulf sturgeon—is anadromous, with immature and mature fish participating in freshwater migrations. Gill netting and biotelemetry have shown that subadults and adults spend 8-9 months each year in rivers and 3-4 of the coolest months in estuaries or GOM waters. Sturgeon less than about two years old remain in riverine habitats and estuaries throughout the year (Clugston, 1991). According to Wooley and Crateau (1985), Gulf sturgeon occurred in most major riverine and estuarine systems from eastern Louisiana the Suwannee River, Florida, and marine waters of the Central and Eastern GOM south to Tampa Bay. Important waters west-to-east and north-to-south are

Biloxi Bay, Pascagoula Bay, Mobile Bay, Choctawhatchee Bay, the Apalachicola River, the Ohlockounee River, and the Suwannee River. It is not possible, at present, to estimate the size of the Gulf sturgeon populations throughout the range of the subspecies. Estimates have been completed recently for the Suwannee, Apalachicola, and West Pearl Rivers, and the first year of a 3-year study has been completed on the Choctawhatchee River. Surveys have not been conducted yet on the remaining river systems that historically contained Gulf sturgeon. Gulf sturgeon historically spawned in major rivers of Alabama, Mississippi, and the Florida northern Gulf Coast. Until recently only two spawning sites were known, both in the Suwannee River in Florida. Eggs have now been discovered in six locations within the Choctawhatchee River system in Florida and Alabama (Fox and Hightower, 1998). In spring, large subadults and adults that migrate from the estuaries or the GOM into major river passes feed primarily on lancelets, brachiopods, amphipods, polychaetes, and globular molluscs. Small sturgeon that remain in river passes during spring feed on amphipods, shrimp, isopods, oligochaetes, and aquatic insect larvae (Clugston, 1991). During the riverine stage, adults cease feeding, undergo gonadal maturation, and migrate upstream to spawn. Spawning occurs in freshwater reaches of the rivers, over coarse substrate in deep areas or holes with hard bottoms and some water current (Sulak and Clugston, 1998; Fox et al., 2000). Females lay large numbers of eggs, about 4,000,000-7,000,000 eggs. These eggs are adhesive and will attach to rocks, vegetation, or other objects. They hatch in about one week depending upon the temperature of the water.

Gulf sturgeon in the rivers and estuaries are interrupted when migrating by capture with nets suspended from floats in the rivers and river mouths. Gill nets with mesh wide enough not to close the very large opercula are used. Fish biologists use conventional fishing gear, tag-recapture techniques, and ultrasonic and radio telemetry to track migration up and down the rivers and to and from the estuaries and the GOM. Migration to the sea is recorded in fall when the fish disappear from river mouths and estuaries. No capture or tracking is feasible in the open GOM just when the fish migrate into it because cold fronts come every 2-3 days, with up to 9-ft seas. Conditions are dangerous for the size of vessel required, and the paths traveled in the open GOM cannot be followed beyond the estuaries. The offshore winter distribution of Gulf sturgeon relative to the location of the activities under a proposed action is unknown. Tagging studies suggest that Gulf sturgeon exhibit a high degree of river fidelity. Stabile et al. (1996) analyzed Gulf sturgeon populations from eight drainages along the GOM for genetic diversity. He noted significant differences among Gulf sturgeon stocks, and he suggested that they displayed region-specific affinities and may exhibit river-specific fidelity. Stabile et al. (1996) identified five regional or river-specific stocks (from west to east): (1) Lake Pontchartrain and Pearl River, (2) Pascagoula River, (3) Escambia and Yellow Rivers, (4) Choctawhatchee River, and (5) Apalachicola, Ochlockonee, and Suwannee Rivers.

In the past, winter migration and distribution data have been unavailable because of harsh and unpredictable weather patterns causing high seas and rough weather conditions. However, recent cooperative research between the University of South Florida and USGS Biological Resources in Gainesville, Florida, using acoustic tags is beginning to provide data on Gulf sturgeon after they leave the rivers (Edwards et al., submitted). Relocations and active tracking of individual fish moving in the 3- to 12-mi area have been documented on a routine basis (Sulak, personal communication, 2002). Researchers suspect that many sturgeon move out beyond the 12 mi documented to date, and it is notable that in January and February all telemetry tagged fish disappear from the nearshore area. This indicates that the tagged sturgeon either move away from the area along the coast or they disperse into deeper water farther offshore.

3.2.7.2. Smalltooth Sawfish

In November 1999, NOAA Fisheries received a petition from the Center for Marine Conservation requesting that the smalltooth sawfish species be listed as endangered under the ESA. The NOAA Fisheries completed a status review for this specie (*Pristis pectinata*) in December 2000 and published a proposed rule to list the U.S. population of this species as endangered under the ESA on April 16, 2001. The following information is excerpted from NOAA Fisheries' Office of Protected Resources web site (http://www.nmfs.noaa.gov/prot_res/species/fish/ Smalltooth_sawfish.html, USDOC, NMFS, 2001b) and the status review prepared by NOAA Fisheries. The December 2000 status review is also available for downloading at the cited website.

Sawfish, like sharks, skates and rays, belong to a class of fish called elasmobranchs, whose skeletons are made of cartilage. Sawfish are actually modified rays with a shark-like body and gill slits on their ventral side. Sawfish get their name from their "saws,"–which are long and flat snouts edged with pairs of teeth that are used to locate, stun, and kill prey. Their diet includes mostly fish but it also includes some crustaceans.

The smalltooth sawfish is one of two species of sawfishes that inhabit U.S. waters. The smalltooth sawfish commonly reaches 18 ft (5.5 m) in length and may grow to 25 ft (7 m). Little is known about the life history of these animals, but they may live up to 25-30 years and mature after about 10 years. Like many elasmobranchs, the smalltooth sawfish is ovoviviparous, meaning the mother holds the eggs inside of her until the young are ready to be born, usually in litters of 15-20 pups.

The smalltooth sawfish has a circumtropical distribution and has been reported from shallow coastal and estuarine habitats. In the western Atlantic, the smalltooth sawfish has been reported from Brazil through the Caribbean, the GOM, and the Atlantic Coast of the United States. The smalltooth sawfish has also been documented from Bermuda (Bigelow & Schroeder, 1953).

In the U.S., the smalltooth sawfish is generally an inhabitant of inshore bars, mangrove edges, and seagrass beds, but it may be occasionally found in deeper neritic waters. The smalltooth sawfish was said to be commonly found in shallow water throughout the northern GOM, especially near river mouths and in large bays and was common in peninsular Florida (Walls, 1975). Historical records indicate that the smalltooth sawfish have been found in the lower reaches of the Mississippi and St. Johns Rivers and the Indian River lagoon system. Individuals have also historically been reported to migrate northward along the Atlantic seaboard in the warmer months. Estimating from the latitudinal limits within which they are year-round residents and from the summer-winter temperatures of the Carolinian waters that they visit during the warmer half of the year, the lower thermal limit to their normal range is probably about 16-18 ^{o}C.

Smalltooth sawfish are generally about 2-ft (0.6 m) long at birth (Bigelow and Schroeder, 1953). Although no formal studies on the age and growth of the smalltooth sawfish have been conducted to date, growth studies of the largetooth sawfish (*Pristis perotteti*), a closely related species, suggest slow growth, late maturity (10 years), and long lifespan (30 years) (Thorson, 1982; Simpfendorfer, 2000a). These characteristics suggest very low intrinsic rates of increase (Simpfendorfer, 2000a) and rebound potentials (Smith et al., 1998).

Bigelow and Schroeder (1953) report that sawfish in general subsist chiefly on whatever small schooling fish may be abundant locally, such as mullets and the smaller members of the herring family. Bigelow and Schroeder (1953) also reported that they feed to some extent on crustacea and other bottom-dwelling inhabitants. The smalltooth sawfish is noted as often being seen "stirring the mud with its saw" to locate its prey. Bigelow and Schroeder noted the smalltooth sawfish has been reported to attack schools of small fishes by slashing sideways with its saw and then eating the wounded fish.

Seasonal records of the smalltooth sawfish in the GOM from Texas to the Florida Panhandle exhibit a pattern of occurrence mainly from April through August. The smalltooth sawfish were described as "abundant" by Jordan and Evermann (1896) and "common" by Breder (1952) in the GOM. The smalltooth sawfish apparently was more common in the Texas to Florida Panhandle region than north of Florida in the Atlantic. Considering the paucity of winter records, it is not understood whether GOM smalltooth sawfish are members of a local subpopulation or represent seasonal immigrants from populations outside the GOM.

The smalltooth sawfish in the northern and western GOM have become rare in the last 30 years. Expansion of commercial fishing and an increase in scientific exploratory fishing in the GOM in the 1950's and 1960's produced many records of smalltooth sawfish, primarily from the northwestern GOM in Texas, Louisiana, Mississippi, and Alabama. Since 1971, however, there have been only three published or museum reports of smalltooth sawfish capture from this region, all from Texas (1978, 1979, 1984).

Sawfish catches have historically been reasonably common in Texas, Louisiana, and Mississippi. As a result, they may not have been viewed with as much curiosity and reported as often as in the Atlantic Coast north of Florida. Therefore, the catch documentation for these states may not be all-inclusive. Regardless, reports of captures have dropped dramatically and the trend of decline in the region is apparent. Louisiana, an area of historical localized abundance, has experienced a marked decline in sawfish landings and landings per unit effort (Simpfendorfer, 2000b). The lack of smalltooth sawfish

records since 1984 from the area west of peninsular Florida is a clear indication of decline of the species abundance in the northwestern GOM.

Peninsular Florida has been the U.S. region with the largest numbers of capture records of smalltooth sawfish and apparently is the only area that historically hosted the species year-round. The region's subtropical to tropical climate and availability of desirable habitat, including large expanses of lagoons, bays, and nearshore reefs, are suitable for the species. Although no longer common, smalltooth sawfish were once characteristic and prominent elements of the inshore Florida ichthyofauna. While tagging studies have only been initiated in 2002 for the first time, it appears that there remains a resident population of smalltooth sawfish in south Florida. Most likely, summer-caught smalltooth sawfish taken along the U.S. East Coast north of Florida and from Texas to the Florida panhandle originated from this group. It is unlikely smalltooth sawfish from along the U.S. East Coast north of Florida and from Texas to the Florida panhandle are year-round residents, considering the paucity of winter records from that area. The most likely source of these fish is south Florida, which has the largest known population. The NOAA Fisheries does not have information supporting that there is a population in Mexico. Quantitative data are not available to conduct a formal stock assessment for smalltooth sawfish.

3.2.8. Fisheries

3.2.8.1. Fish Resources

Ichthyoplankton

Most fishes inhabiting the GOM, whether benthic or pelagic as adults, have pelagic larval stages. For various lengths of time (10-100 days depending on the species), these pelagic eggs and larvae become part of the planktonic community. Variability in survival and transport of pelagic larval stages is thought to be an important determinant of future year-class strength in adult populations of fishes and invertebrates (Underwood and Fairweather, 1989; Doherty and Fowler, 1994). For this reason, larval fishes and the physical and biological factors that influence their distribution and abundance have received increasing attention from marine ecologists. In general, the distribution of fish larvae depends on spawning behavior of adults, hydrographic structure at a variety of scales, duration of the pelagic period, behavior of larvae, and larval mortality and growth (Leis, 1991). Major ichthyoplankton studies relevant to the proposed lease sale area are reviewed and discussed in this section.

Ichthyoplankton sampling in the Eastern GOM began in the early 1970's with routine surveys for king and Spanish mackerel larvae (Wollam, 1970; Dwinell and Futch, 1973). Houde et al. (1979) conducted major surveys of ichthyoplankton in the Eastern GOM from 1972 to 1974. They sampled 483 stations located on a grid extending from 24°30′ N latitude to 29°30′ N latitude and from depths of 10-200 m (33-656 ft). In 1977, the first comprehensive surveys of the Southeastern Area Monitoring and Assessment Program (SEAMAP) began collecting larval fishes in the GOM from a grid of sampling stations encompassing the entire northern GOM (Sherman et al., 1983; Richards et al., 1984; Kelley et al., 1986). More recently, larval fish researchers have been sampling well-defined hydrographic features such as the Mississippi River discharge plume (Govoni et al., 1989; Grimes and Finucane, 1991) and the Loop Current frontal boundary (Richards et al., 1989 and 1993). These studies have used real-time physical oceanographic data to guide sampling near the hydrographic features of interest. For the aforementioned surveys, most investigators sampled ichthyoplankton using towed bongo (water column) and neuston (sea surface) nets and occasionally discrete depth nets, with mesh sizes ranging from 0.333 to 1.00 mm (Ditty et al., 1988). Taxonomic resolution in most published studies is at the family level.

Richards (1990) estimates that there are 200 families with more than 1,700 species whose early life stages may occur in the GOM. In addition to the resident fauna, many eggs, larvae, and juveniles may be advected into the GOM from the Caribbean Sea via the Loop Current. In their study of the Loop Current front, Richards et al. (1993) identified 237 taxa representing 100 families. They considered this a remarkable family-level diversity when compared with previous surveys made in the GOM and other oceans. The diversity was attributed to a mix of fauna from tropical and warm temperate oceanic, mesopelagic, and coastal demersal and pelagic species. The larval sampling surveys by Houde et al. (1979) yielded over 200 taxa from 91 families in the Eastern GOM. Ditty et al. (1988) summarized information from over 80 ichthyoplankton studies from the northern GOM (north of 26° N) and reported 200 coastal and oceanic fishes from 61 families. Preliminary SEAMAP cruises collected 137 genera and

species from 91 families (Sherman et al., 1983). The most abundant families collected in the Eastern GOM by Houde et al. (1979) were clupeids (herrings), gobiids (gobies), bregmacerotids (codlets), carangids (jacks), synodontids (lizardfishes), myctophids (lanternfishes), serranids (seabasses), ophidiids (cusk eels), and labrids (wrasses). These families contributed 64 percent of the total taxa collected by Houde et al. (1979). Sherman et al. (1983) compared the rank order of the 21 most abundant families overall and by quadrant (northeast, northwest, southeast, southwest) taken during early SEAMAP cruises (Table 3-6).

Two of the most important hydrographic features within or close to the proposed lease sale area are the Mississippi River discharge plume and the Loop Current. A series of investigations have shown that ichthyoplankton aggregate at the frontal zone of the Mississippi River discharge plume (Govoni et al., 1989; Grimes and Finucane, 1991; Govoni and Grimes, 1992). Grimes and Finucane (1991) sampled larval fishes, chlorophyll *a*, and zooplankton along transects traversing the discharge plume. Total ichthyoplankton catch per tow, individual surface chlorophyll *a* values, and zooplankton volumes were all considerably greater in frontal waters than adjacent shelf or plume waters. They found that when comparing catches of ichthyoplankton among shelf, frontal, and plume samples that frontal samples contained a higher average number of fish larvae than either plume or shelf waters. Hydrodynamic convergence and the continually reforming turbidity fronts associated with the discharge plume probably accounted for the concentration of larval fishes at the front. These investigators hypothesized that frontal waters provide feeding and growth opportunities for larvae. Bothids, carangids, engraulids, exocoetids, gobiids, sciaenids, scombrids, synodontids, and tetraodontids were the nine most frequently caught taxa in the plume/shelf samples off the Mississippi River Delta (Grimes and Finucane, 1991).

Richards et al. (1989 and 1993) examined the distribution of larval fishes along eight transects across the Loop Current boundary, as defined from satellite imagery of sea surface temperature. Most of the samples were off the continental shelf in water depths exceeding 200 m (656 ft). Although 100 fish families were identified, only 25 families were represented by >0.5 individuals/sample. Of these, the lanternfishes were most abundant. A cluster analysis of the 25 most-abundant families resolved three assemblages: oceanic, shelf, and frontal. The oceanic assemblage consisted of mesopelagic families such as hachetfishes (sternoptichyids), lanternfishes (myctophids), and bristlemouths (gonostomatids). The shelf group was subdivided into three groups including demersal taxa (e.g., sciaenids and bothids) and coastal pelagic taxa (e.g., carangids and scombrids) and widely dispersing reef species (e.g., labrids, scarids, and scorpaenids). The frontal group consisted of both oceanic and shelf taxa. These studies suggest that water temperature is a major influence on the structure of larval fish assemblages (Richards et al., 1993).

All of the studies previously mentioned were conducted in the open GOM in shelf or oceanic waters. One survey by Ruple (1984) concentrated on the surf zone ichthyoplankton along a barrier island beach offshore Mississippi. Over the course of a year, Ruple (1984) sampled inner and outer surf zone regions and collected almost 40,000 larval fishes represented by 69 taxa. The most abundant taxa collected from the outer surf zone were anchovies (Engraulidae), Atlantic bumper, and tonguefishes. From the inner surf zone, engraulids, spot, GOM menhaden, and hogchoker were most abundant. Seasonal peaks in abundance occurred at the outer surf zone stations during May and June and at the inner surf zone stations during December. The importance of the surf zone as habitat for larval fishes was not clear, but it appeared as though many of the larvae collected were large in size and may have been intercepted during their shoreward migration into Mississippi Sound, where they would normally take up residence as benthic juveniles.

Larval fishes are highly dependent on zooplankton until they can feed on larger prey. In the northern GOM, the diets of Atlantic croaker, Gulf menhaden, and spot consist mainly of copepods and copepod nauplii, larval bivalves, pteropods, and the dinoflagellate *Prorocentrum* sp. (Govoni et al., 1989).

Ichthyoplankton of DeSoto Canyon

Lyczkowski-Shultz (1999) summarizes observations on the kinds and abundance of fish larvae collected in the vicinity of the DeSoto Canyon. The SEAMAP Program collected 68 bongo and 99 neuston net samples from 14 sites over the Canyon proper during spring from 1986-1993. In addition, 81 bongo and 93 neuston net collections from 15 sites over the northernmost rim area and adjacent inner shelf were taken during fall from 1986-1994.

The diversity and overall abundance of fish larvae in the Canyon in the spring is comparable to Gulfwide values. Only 13 percent of all bongo and 15 percent of neuston net samples taken during total SEAMAP spring surveys were collected in the vicinity of the Canyon. Yet these collections yielded 56 percent (bongo) and 53 percent (neuston) of all taxa caught Gulfwide. Mean abundance of larvae (all taxa combined) as measured by bongo and neuston nets exceeded Gulfwide abundances.

The percentage of total survey-collected taxa in the vicinity of the Canyon was even greater in the fall than in the spring. This was not unexpected since most sampling sites in the fall lie north of the Canyon proper. Mean abundance of larvae just north of the Canyon proper was somewhat less when compared to Gulfwide values.

Dominant taxa whose larvae occurred most frequently in collections in the vicinity of the Canyon were the same as the dominants found in the entire Gulfwide SEAMAP dataset (Tables 3-7 and 3-8). The only notable exceptions were goatfish (*Mullidae)* in the spring neuston samples and round scad (*Decapturus punctatus)* in fall neuston samples. Goatfish young were nearly twice as abundant in the Canyon area as Gulfwide. Young round scad occurred more than twice as frequently in collections from the Canyon as in Gulfwide collections.

Unfortunately, the larvae of only about 10-15 percent of the over 2,000 species of fishes occurring in the GOM and adjacent waters can be identified to the species level. However, comparisons between larvae occurrence and abundance found in the DeSoto Canyon vicinity vs. Gulfwide add insight into the relative importance of the DeSoto Canyon and surrounding area in the early life history of many GOM fishes.

Tuna larvae (*Thunnus spp.)* occurred more frequently outside the DeSoto Canyon region, but this difference was less evident in fall than in spring collections (Table 3-9). Specifically, Atlantic bluefin (*Thunnus thynnus)* occurred at a lower percentage of DeSoto Canyon sites in spring than Gulfwide but were no less abundant there especially in bongo collections. Dolphin fish (*Coryphaenidae*) and billfish *(Istiophoridae spp*.) occurred at about the same or greater frequency at Canyon sites in both spring and fall collections in the Canyon proper (Table 3-10). Dolphin fish larvae occurred at about the same or greater frequency at Canyon sites in both spring and fall neuston samples and in fall bongo samples. Billfish larvae were found at proportionately fewer DeSoto Canyon sites but their abundance was comparable to Gulfwide values. Snapper (*Lutjanidae)*, a group of fishes very difficult to differentiate species through larval identification, were abundant throughout the GOM and in the vicinity of DeSoto Canyon in the fall.

These data indicate that the ichthyoplankton assemblage in the vicinity of DeSoto Canyon reflects the high diversity of the fish fauna in the GOM. Despite the limited number of samples available, it is clear that the DeSoto Canyon region is likely an important spawning and/or nursery area for many species of fishes.

Ichthyoplankton of the West Florida Shelf

The eggs and larvae of sportfish and their prey food species in the Eastern GOM were studied for the waters of the West Florida Shelf known to be a major spawning ground (Tomas, 1995). As expected, ichthyoplankton distribution and abundance varies with season, latitude, longitude, and regional events such as the development of large chlorophyll plumes or "green rivers," terrestrial river outflows, and red tide. From 1990 through 1993, 15 regional cruises were made to determine the spatial distribution, abundance of eggs and larvae, and the physiological condition of larvae at 60 or more stations on the shelf. Throughout the study period, abundant fish larvae and eggs were found in most regions of the West Florida Shelf. During spring, highest densities were found in areas north of Tampa Bay and at midshelf to shallow inshore regions of the Big Bend area. Summer distributions, strongly influenced by intruding watermasses, had maximal abundance in the southeast inshore regions from Charlotte Harbor to areas off Florida Bay. Fall and winter maxima were found in the midshelf regions due west of Tampa Bay and to the south.

Regions of the northern shelf were consistently high in zooplankton. An extensive chlorophyll plume developed during January through April in most years, extending down the mid-axis of the West Florida Shelf from Cape San Blas to south of Tampa Bay. This "green river" chlorophyll plume is variable from year to year but appears to be a common spring feature of the shelf. In the Tomas study (1995), larval fish densities were highest at the southern edge of the plume and egg maxima are located yet farther south.

Summer conditions had larvae concentrated at the inner shelf areas southeast of Tampa Bay near Charlotte Harbor and Florida Bay. During summer, influences from river outflows were seen to decrease the overall abundance of larvae in the northwestern region of the shelf.

Fall and winter conditions were marked by egg and larval densities distributed throughout the shelf with increases in the northern midshelf area. The southern regions maintained the low plankton biomass.

As discussed by Houde et al. (1979), there are several species of fish larvae in the Eastern GOM that might be termed key species because of their abundance, occurrence during several months of the year, and widespread distributions. The frequent occurrence of these species in samples makes them useful as possible indicator species, which could be used to determine if changes in ichthyoplankton abundance and diversity have occurred in the Eastern GOM. Such changes would imply that changes in spawning success, spawning areas, or larval survival had occurred. Dusky flounder (*Syacium papillosum*) larvae are consistently abundant from spring through fall at depths from 10 m to greater than 200 m. This species, as juveniles and adults, was the most commonly collected demersal species in surveys performed by Alexander et al. (1977). Other flounder, like *Bothus robinsi*, *Etropus rimosus*, and the complex *Citharichthys spp*. also have many of the attributes required of species that might be used as reference species for future research.

The only other demersal species whose larvae fall into the key species category, is the serranid *Diplectrum formosum*. The abundant larvae of this fish are virtually all confined within the 100-m isobath. It was one of the most consistently collected larvae by Houde et al. (1979) at stations less than 50 m in depth, and it occurs commonly from spring through fall, indicating an extensive spawning season in the Eastern GOM. Other important larvae are those of pelagic species. Larvae of the carangid, *Decapterus punctatus,* are common, occur in nearly all months, and are distributed widely. Like the dusky flounder (*Syacium papillosum)*, this species would be a good indicator of change.

Clupeid larvae are abundant but most of the species are not widely distributed in the Eastern GOM. *Sardinella anchovia* is the most widespread of the clupeids and has the longest spawning season. The abundance and consistent occurrence of two species of bregmacerotids over the outer shelf and at offshore stations (Houde et al., 1979) indicates inclusion on key species lists of ichthyoplankton in the Eastern GOM.

Fishes

Finfish

The GOM supports a great diversity of fish resources that are related to variable ecological factors, including salinity, primary productivity, and bottom type. These factors differ widely across the GOM and between the inshore and offshore waters. Characteristic fish resources are associated with the various environments and are not randomly distributed. High densities of fish resources are associated with particular habitat types. Most finfish resources are linked both directly and indirectly to the vast estuaries that ring the GOM. Finfish are directly estuary dependent when the population relies on low-salinity brackish wetlands for most of their life history, such as during the maturation and development of larvae and juveniles. Even the offshore demersal species are indirectly related to the estuaries because they influence the productivity and food availability on the continental shelf (Darnell and Soniat, 1979; Darnell, 1988). Approximately 46 percent of the southeastern United States wetlands and estuaries important to fish resources are located within the GOM (Mager and Ruebsamen, 1988). Consequently, estuary-dependent species of finfish and shellfish dominate the fisheries of the Central and north-central GOM.

The life history of estuary-dependent species involves spawning on the continental shelf; transporting eggs, larvae, or juveniles to the estuarine nursery grounds; growing and maturing in the estuary; and migrating of the young adults back to the shelf for spawning. After spawning, the adult individuals generally remain on the continental shelf. Movement of adult estuary-dependent species is essentially onshore-offshore with no extensive east-west or west-east migration.

Estuary-related species of commercial importance include menhaden, shrimps, oyster, crabs, and sciaenids. Estuary communities are found from east Texas through Louisiana, Mississippi, Alabama, and northwestern Florida. Darnell et al. (1983) and Darnell and Kleypas (1987) found that the density distribution of fish resources in the GOM was highest nearshore off the central coast. For all seasons, the greatest abundance occurred between Galveston Bay and the Mississippi River. The abundance of fish

resources in the far Western and Eastern GOM is patchy. The high-salinity bays of the Western GOM contain no distinctive species, only a greatly reduced component of the general estuary community found in lower salinities (Darnell et al., 1983).

Estuaries and rivers of the GOM export considerable quantities of organic material, thereby enriching the adjacent continental shelf areas (Grimes and Finucane, 1991; Darnell and Soniat, 1979). Populations from the inshore shelf zone (7-14 m) are dominated seasonally by Atlantic croaker, spot, drum, silver seatrout, southern kingfish, and Atlantic threadfin. Populations from the middle shelf zone (27-46 m) include sciaenids but are dominated by longspine porgies. The blackfin searobin, Mexican searobin, and shoal flounder are dominant on the outer shelf zone (64-110 m).

The degradation of inshore water quality and loss of GOM wetlands as nursery areas are considered significant threats to fish resources in the GOM (Christmas et al., 1988; Horst, 1992a). Loss of wetland nursery areas in the north-central GOM is believed to be the result of channelization, river control, and subsidence of wetlands (Turner and Cahoon, 1988). Loss of wetland nursery areas in the far Western and Eastern GOM is believed to be the result of urbanization and poor water management practices (USEPA, 1989).

The Gulf menhaden and members of the Sciaenidae family such as croaker, red and black drum, and spotted sea trout are directly dependent on estuaries during various phases of their life history. The occurrence of dense schools, generally by members of fairly uniform size, is an outstanding characteristic that facilitates mass production methods of harvesting menhaden. The seasonal appearance of large schools of menhaden in the inshore GOM waters from April to November dictates the menhaden fishery (Nelson and Ahrenholz, 1986). Larval menhaden feed on pelagic zooplankton in marine and estuarine waters. Juvenile and adult Gulf menhaden become filter-feeding omnivores that primarily consume phytoplankton, but also ingest zooplankton, detritus, and bacteria. As filter-feeders, menhaden form a basal link in estuarine and marine food webs and, in turn, are prey for many species of larger fish (Vaughan et al., 1988).

Sciaenids are opportunistic carnivores whose food habits change with size. Larval sciaenids feed selectively on pelagic zooplankton, especially copepods. Juveniles feed upon invertebrates, changing to a primarily fish diet as they mature (Perret et al., 1980; Sutter and McIlwain, 1987; USDOC, NOAA, 1986).

Shellfish

To a greater degree, estuaries determine the shellfish resources of the GOM. Life history strategies are influenced by tides, lunar cycles, maturation state, and estuarine temperature changes. Very few individuals live more than a year, and most are less than six months old when they enter the extensive inshore and nearshore fishery. Year-to-year variations in shellfish populations are frequently as high as 100 percent and are most often a result of extremes in salinity and temperature during the period of larval development. Shellfish resources in the GOM range from those located only in brackish wetlands to those found mainly in saline marsh and inshore coastal areas. Life history strategies reflect estuary relationships, ranging from total dependence on primary productivity to opportunistic dependence on benthic organisms. The GOM shellfish resources are an important link in the estuary food chain between benthic and pelagic organisms (Darnell et al., 1983; Darnell and Kleypas, 1987; Turner and Brody, 1983).

Up to 15 species of penaeid shrimp can be expected to use the coastal and estuarine areas in the GOM. Brown, white, and pink shrimp are the most numerous. Pink shrimp have an almost continuous distribution throughout the GOM but are most numerous on the shell, coral sand, and coral silt bottoms off southern Florida. Brown and white shrimp occur in both marine and estuarine habitats. Adult shrimp spawn offshore in high salinity waters; the fertilized eggs become free-swimming larvae. After several molts, they enter estuarine waters as postlarvae. Wetlands within the estuary offer both a concentrated food source and a refuge from predators. After growing into juveniles the shrimp larvae leave the saline marsh to move offshore where they become adults. The timing of immigration and emigration, spatial use of a food-rich habitat, and physiological and evolutionary adaptations to tides, temperature, and salinity differ between the two species (Muncy, 1984; Turner and Brody, 1983; USDOC, NOAA, 1986).

About eight species of portunid (swimming) crabs use the coastal and estuarine areas in the GOM. Blue crabs (*Callinectes sapidus*) are the only species, however, that is located throughout the GOM and comprises a substantial fishery. They occur on a variety of bottom types in fresh, estuarine, and shallow

offshore waters. Spawning grounds are areas of high salinity such as saline marshes and nearshore waters.

Vast intertidal reefs constructed by sedentary oysters are prominent biologically and physically in estuaries of the GOM. Finfishes, crabs, and shrimp are among the animals using the intertidal oyster reefs for refuge and also as a source of food, foraging on the many reef-dwelling species. Reefs, as they become established, modify tidal currents and this, in turn, affects sedimentary patterns. Further, the reefs contribute to the stability of bordering marsh (Kilgen and Dugas, 1989). Additional information on shellfish and their life histories can be found in Gulf of Mexico Fishery Management Council Generic Amendment for Addressing Essential Fish Habitat (GMFMC, 1998).

Reef fishes

Reef fish species occur in close association with natural or manmade materials on the seafloor. Live-bottom areas of low or high vertical relief partition reefal areas from surrounding sand/shell hash/mud bottom. A number of important reef fish species share the common life history characteristics of offshore spawning and transport of larvae inshore to settle in seagrass meadows throughout the Big Bend of Florida, where they spend an obligatory nursery phase before recruiting to adult stocks offshore. Among these fishes are both winter and summer spawners, gag (*Mycteroperca micolepis*) and grey snapper (*Lutjanus griseus*), respectively, being good examples.

Gag spawn in February and March in a defined area west of the Florida Middle Ground, and larvae are transported inshore to settle in seagrass meadows 30-50 days later. Juveniles remain in the seagrass nursery areas until October or November when they recruit to adult stocks offshore. Spawning and settlement dates reveal distinct spatial and temporal patterns for young gag along the West Florida Shelf. Both spawning and settlement are 10-14 days later in the Panhandle region than that in the southwest Florida; settlement is relatively consistent in southwest Florida, but it is highly variable in the northern region. Two new reserves have been designated (described in Chapter 3.3.1) in the area where fishing activities have been prohibited.

Several mechanisms are proposed (Grimes et al., 1999) to account for the timing and magnitude of settlement: (a) a north-south timing gradient with spawning occurring earlier in the south than in the north; (b) limitation of settlement by seagrass habitat availability due to the annual cycle of seagrass die-back and regeneration; (c) changes in the main direction of larval transport due to the seasonal shift in the wind field from the winter to the spring pattern; and (d) the temporal and spatial match/mismatch between the primary production cycles on the west Florida shelf and spawning and larval production.

Trajectories of satellite-tracked surface drifters support a strong role for the transport mechanism (Grimes et al., 1999). Drifters reveal seasonally changing surface circulation of the West Florida Shelf that would result in high settlement in the north and low settlement in the south during the later part of the spawning season. The "green river" phenomenon is an interannually persistent area of high primary productivity on the West Florida Shelf that coincides temporarily and spatially with gag spawning west of the Florida Middle Ground. It is likely that this production initiates a trophic cascade that supports feeding, growth, and survival of gag larvae during the presettlement phase. The temporal and spatial match/mismatch between the "green river" and gag spawning and larval production may also influence the timing and magnitude of settlement.

Other reef fish species are considered nonestuary dependent such as the red snapper, which remain close to underwater structure. Red snapper feed along the bottom on fishes and benthic organisms such as crustaceans and mollusks. Juveniles feed on zooplankton, small fish, crustaceans, and mollusks (Bortone and Williams, 1986; USDOC, NOAA, 1986).

Pelagics

Pelagic fishes occur throughout the water column from the beach to the open ocean. Water-column structure (temperature, salinity, and turbidity) is the only partitioning of this vast habitat. On a broad scale, pelagic fishes recognize different watermasses based upon physical and biological characteristics. Three ecological groups, delineated by watermass, will be discussed individually:

- coastal pelagic species;

- oceanic pelagic species; and
- mesopelagic species.

Coastal pelagic species occur in waters from the shoreline to the shelf edge. Oceanic species occur mainly in oceanic waters offshore from the shelf break; however, some species venture onto the shelf with watermass (e.g., Loop Current) intrusions. Mesopelagic fishes occur below the oceanic species group in the open ocean, usually at depths of 200-1,000 m (656-1,280 ft) depending upon absolute water depth.

For coastal pelagic fishes, commercial fishery landings are one of the best sources of information because these species are an important component of nearshore net and hook-and-line fisheries. Some smaller nektonic fishes occupying the surf zone along exposed beaches have been collected with seines (Naughton and Saloman, 1978; Ross, 1983). Information on the distribution and abundance of oceanic species comes from commercial longline catches and recreational fishing surveys. In addition, NOAA Fisheries has conducted routine surveys of the GOM billfishery since 1970 (Pristas et al., 1992). Mesopelagic species are not harvested commercially but have been collected in special, discrete-depth nets that provide some quantitative data on relative abundance (Bakus et al., 1977; Hopkins and Lancraft, 1984; Hopkins and Baird, 1985; Gartner et al., 1987).

Recently, additional restrictions have been placed on the harvest of some sharks. Effective July 1, 2000, it is prohibited to retain, possess, sell, or purchase the following sharks: white, basking, sand tiger, bigeye sand tiger, dusky, bignose, Galapagos, night, Caribbean reef, narrowtooth, Caribbean sharpnose, smalltail, Atlantic angel, longfin, mako, bigeye thresher, sevengill, sixgill, and bigeye sixgill.

Coastal Pelagics

The major coastal pelagic families occurring in the region are Carcharhinidae (requiem sharks), Elopidae (ladyfish), Engraulidae (anchovies), Clupeidae (herrings), Scombridae (mackerels and tunas), Carangidae (jacks and scads), Mugilidae (mullets), Pomatomidae (bluefish), and Rachycentridae (cobia). Coastal pelagic species traverse shelf waters of the region throughout the year. Some species form large schools (e.g., Spanish mackerel), while others travel singly or in smaller groups (e.g., cobia). The distribution of most species depends upon water-column structure, which varies spatially and seasonally. Some coastal pelagic species show an affinity for vertical structure and are often observed around natural or artificial structures, where they are best classified as transients rather than true residents. This is particularly true for Spanish sardine, round scad, blue runner, king mackerel, and cobia (Klima and Wickham, 1971; Chandler et al., 1985).

Some coastal pelagic species are found along high-energy sandy beaches from the shoreline to the swash zone (Ross, 1983). Most surf zone habitat in the region is found along the seaward shore of barrier islands in Mississippi, Alabama, and Florida. An estimated 44-76 species, many of them coastal pelagics, occur in the surf zone assemblage. Surveys have shown a high degree of dominance, with 4-10 species accounting for 90 percent of the numbers collected. In the northern GOM, pelagic species such as scaled sardine, Florida pompano, and various anchovies are among the numerically dominant species in seine collections (Ross, 1983). Surf zone fish assemblages show considerable seasonal structuring in the northern GOM (Naughton and Saloman, 1978; Ross and Modde, 1981). The lowest abundance of all species occurs in winter, with peak numbers found during summer and fall. Larger predatory species (particularly bluefish, Spanish mackerel, and blue runner) may be attracted to large concentrations of anchovies, herrings, and silversides that congregate in the surf zone.

Coastal pelagic fishes can be divided into two ecological groups. The first group includes larger predatory species such as king and Spanish mackerel, bluefish, cobia, jacks, and little tunny. These species typically form schools, undergo migrations, grow rapidly, mature early, and exhibit high fecundity. The second group exhibits similar life history characteristics, but the species are smaller in body size and are planktivorous. This group is composed of GOM menhaden, thread herring, Spanish sardine, round scad, and anchovies. Species in the second group are preyed upon by the larger species in the first group; thus, the two are ecologically important in energy transfer in the nearshore environment (Saloman and Naughton, 1983 and 1984).

Commercial purse seine fisheries generate high landings of several coastal pelagic species in the region. The Gulf menhaden fishery in the western portion of the region produces the highest fishery

landings in the U.S. (USDOC, NMFS, 2002). Menhaden form large, surface-feeding schools in waters near the Mississippi Delta from April through September. Fishermen take advantage of this schooling behavior, capturing millions of pounds each year with large purse nets. Other coastal pelagic species contributing high commercial landings in the region are round scad and ladyfish, both among the top species landed off the Florida Panhandle during 1991 (Florida Dept. of Natural Resources, 1993).

Most of the large-bodied, predatory coastal pelagic species are important to commercial or recreational fisheries. King and Spanish mackerel, cobia, and jacks are sought by the charter and head-boat fisheries in the region. King mackerel occurring in the shelf waters of the region may actually come from two distinct populations (Johnson et al., 1994). The eastern population migrates from near the Mississippi Delta eastward, then southward around the Florida peninsula, wintering off southeastern Florida (Sutter et al., 1991). The western population travels to waters off the Yucatan Peninsula during winter. In summer, both populations migrate to the northern GOM, where they intermix to an unknown extent (Johnson et al., 1994). Spanish mackerel, cobia, bluefish, jack crevalle, and coastal sharks are migratory, but their routes have not been studied.

Oceanic Pelagics

Common oceanic pelagic species include tunas, marlins, sailfish, swordfish, dolphins, wahoo, and mako sharks. In addition to these large predatory species, there are halfbeaks, flyingfishes, and driftfishes (Stromateidae). Lesser-known oceanic pelagics include opah, snake mackerels (Gempylidae), ribbonfishes (Trachipteridae), and escolar.

Oceanic pelagic species occur throughout the GOM, especially at or beyond the shelf edge. Oceanic pelagics are reportedly associated with mesoscale hydrographic features such as fronts, eddies, and discontinuities. Fishermen contend that yellowfin tuna aggregate near sea-surface temperature boundaries or frontal zones; however, Power and May (1991) found no correlation between longline catches of yellowfin tuna and sea-surface temperature (defined from satellite imagery) in the GOM. The occurrence of bluefin tuna larvae in the GOM associated with the Loop Current boundary and the Mississippi River discharge plume is evidence that these species spawn in the GOM (Richards et al., 1989). Many of the oceanic fishes associate with drifting *Sargassum*, which provides forage areas and/or nursery refugia.

Mesopelagics

Mesopelagic fish assemblages in the GOM are numerically dominated by myctophids (lanternfishes), with gonostomatids (bristlemouths) and sternoptychids (hachetfishes) common but less abundant in collections. These fishes make extensive vertical migrations during the night from mesopelagic depths (200-1,000 m or 656-3,280 ft) to feed in higher, food rich layers of the water column (Hopkins and Baird, 1985). Mesopelagic fishes are important ecologically because they transfer substantial amounts of energy between mesopelagic and epipelagic zones over each diel cycle.

Mesopelagic fish assemblages have been studied in the Eastern GOM by Bakus et al. (1977), Hopkins and Lancraft (1984), and Gartner et al. (1987). Hopkins and Lancraft (1984) collected 143 mesopelagic fishes from the Eastern GOM during 12 cruises from 1970 to 1977. Most of their collections were made near 27° N latitude, 86° W longitude. Lanternfishes were most common in the catches made by Bakus et al. (1977) and Hopkins and Lancraft (1984). Bakus et al. (1977) analyzed lanternfish distribution in the western Atlantic Ocean and recognized the GOM as a distinct zoogeographic province. Species with tropical and subtropical affinities were most prevalent in the GOM lanternfish assemblage. This was particularly true for the Eastern GOM, where Loop Current effects on species distribution were most pronounced. Gartner et al. (1987) collected 17 genera and 49 species of lanternfish in trawls fished at discrete depths from stations in the southern, central, and Eastern GOM. The most abundant species in decreasing order of importance were *Ceratoscopleus warmingii*, *Notolychus valdiviae*, *Lepidophanes guentheri*, *Lampanyctus alatus*, *Diaphus dumerili*, *Benthosema suborbitale*, and *Myctophum affine*. Gartner et al. (1987) sampled three stations near the region, including one near DeSoto Canyon (87°01′ W longitude, 29°01′ N latitude). Forty-two of the 49 lanternfish species collected from all stations were taken from the northeastern stations. The most abundant species were similar to those for the entire Eastern GOM, with the exception of *Diaphus mollis*, which ranked among the seven most abundant species. Ichthyoplankton collections from oceanic waters yielded high numbers of mesopelagic larvae as compared with larvae of other species (Richards et al., 1989). Lanternfishes of the Eastern GOM

generally spawn year-round, with peak activity in spring and summer (Gartner, 1993). Darnell and Kleypas (1987) reported some lanternfishes in trawl collections from near the rim of DeSoto Canyon.

3.2.8.2. Essential Fish Habitat

The entire proposed lease sale area is in deep water. The shallowest water depth is located in the northwestern corner of the area in DeSoto Canyon Block 133 at approximately 1,690 m. The deepest portion of the action area is in the southeastern corner in Lloyd Ridge Block 492 reaching depths of around 2,940 m. All of the proposed lease sale area is normally defined as EFH. At this time, there are no known hard-bottom areas in the action area that would be considered EFH (only coral would be considered a managed species group for purposes of defining EFH that could potentially occur on hard bottom in this deepwater area). Within this area, the only species (managed by FMP's) are pelagic species as described below. Additional habitat areas in the vicinity of the proposed lease sale area are also discussed here, as they will be included in later discussions and impact analyses.

Shore-parallel ledges represent the greatest natural topographic relief on the inner west-central Florida continental shelf. For many years, these ledges have been popular fishing sites. The Florida Middle Ground (FMG), located about 160 km west-northwest of Tampa, is probably the best known and most biologically diverse of the Eastern GOM fish habitat, with extensive habitation by reef fish and shellfish.

The FMG was visited by scientists from the University of South Florida in October of 1995. Greater than 350 nmi of seismic and side-scan-sonar data were acquired, and bottom reconnaissance by a remotely operated vehicle was performed. Seismic surveys extend west to the 200-m isobath. These data reveal the FMG reef complex and underlying geology to be more complex than previously recognized. The deepest continuous reflector exhibits a high amplitude return and shows 4 m of vertical relief. ROV reconnaissance reveals a fauna consisting predominantly of sponges, Gorgonian corals, and hydrozoans, with few head corals. The presence of abundant reef rubble on slopes and the lack of carbonate producers indicate a degradational environment.

At present, the FMG area is affected by periodic upwelling (Austin and Jones, 1974) and seasonal high-chlorophyll plumes indicating high productivity and eutrophic water conditions (Gilbes et al., in press). These plumes have been recognized by Coastal Zone Color Scanner imagery every spring between 1979 and 1986. Green river plumes begin north of the FMG area near Apalachicola Bay and migrate south-southeast directly over the FMG. The origin of the plume is not known, but several mechanisms have been proposed including Loop Current interactions with the platform margin producing upwelling and entrainment of high-nutrient watermasses from fluvial discharge. The productivity plume certainly has a substantial influence on biogenic sediment production directly, and indirectly by contributing resources to higher trophic levels. The resulting organic, carbonate, and siliceous materials become part of the shelf sediment budget. These eutrophic water conditions inhibit modern coral production and have appreciable bearing on the development of the FMG reef complex and implications for paleocirculation patterns. The massive FMG carbonate buildups indicate that water column conditions, existing at the time of FMG formation, were considerably different from those that exist today. The change in trophic conditions indicates that different physical processes operated during the lower sea-level stands.

Much of the snapper and groupers harvested in the GOM are captured from the west Florida shelf. These fishes are an important resource, as they comprise a major target of marine fishing in Florida. Several species that could benefit from habitat protection can be identified as economically important shelf-edge species and include groupers such as gag (*Mycteroperca microlepis*), scamp (*Mycteroperca phenax*), and black grouper (*Mycteroperca bonaci*) along with several species of snappers (Lutjanidae) and porgies (Sparidae). On the shelf-slope, the deepwater grouper complex includes speckled hind (*Epinephelus drummondhayi*), yellowedge grouper (*Ephinephelus flavolimbatus*), warsaw grouper (*Epinephelus nigritus*), snowy grouper (*Epinephelus niveatus*), and misty grouper (*Epinephelus mystacinus*). For some species that aggregate, fishing mortality has caused a severe decline in the abundance of male fish warranting concerns about protection of spawning aggregations. For several species, declines in landings, mean size, and size at maturity are indicators of overfished conditions. Speckled hind (*Epinephelus drummondhayi*) and warsaw grouper (*Epinephelus nigritus*), inhabiting steep cliffs and rocky ledges on the continental slope, warrant particular concern and were added to a list of candidate species for endangered/threatened status in 1999 (Grimes et al., 1999).

While there may be some promise for protecting habitat to conserve reef fish stocks, there is still a lack of documentation on specific hard-bottom and high-relief areas in the Eastern GOM. In general, the West Florida Shelf contains the greatest amount of reef habitat (38% consisting of rock, coral, and sponge) of the U.S. coast along the south Atlantic and GOM (Parker et al., 1983). Continental Shelf Associates (CSA, 1992a) refined this estimate to between 17 and 20 percent hard-bottom with about 3 percent making up high-relief (>1 m in height) features along the west Florida shelf. However, the CSA report pointed to several areas where data were lacking and estimated that only 9 percent of this entire shelf region had been surveyed in a manner allowing calculation of habitat area.

In reviewing historical and current fishing patterns, it becomes apparent that there are high-relief shelf-edge regions that are generally not mapped or documented, but are well known to fishermen. Moe (1963) conducted a survey of offshore fishing in Florida and reported habitat features and place names common at that time. Outer shelf areas were targeted principally by commercial fishermen although these areas were considered remote and lightly fished during the early 1960's. High-relief pinnacle and ridge areas were identified along the 70-m contour west of the Big Bend region and west of the Florida Everglades. These high-relief features were not reported along the shelf edge from west-central Florida. Topographic surveys also show the potential for extensive high-relief shelf-edge habitats in the same two areas (CSA, 1992a). Two more recent NOAA Fisheries fishery surveys conducted using on-board observers, obtaining fishing locations, indicates that these areas are still targeted by hook-and-line (bandit and electric reels) and longline gear (Denton and Davenport, 1995). These commercial fisheries are known to target hard-bottom areas. The fishing locations generally overlap with the 70-m contour west of Big Bend and the Everglades (Grimes et al., 1999).

Today, most of the effort expended on understanding what controls fishery populations focuses on the effects of fishing. Recent proposals by the NOAA Fisheries are examples of attempts to conserve fish populations by increasing constraints on fishing efforts in particularly vital GOM habitats (GMFMC, 2000).

The Essential Fish Habitat Program in the Gulf of Mexico

As outlined in Chapter 1.3, the Magnuson-Stevens Fishery Conservation and Management Act of 1976, as amended through 1998, places new requirements on any Federal agency EFH. The MMS must now describe how actions under their jurisdiction may affect EFH. All Federal agencies are encouraged to include EFH information and assessments within NEPA documents.

An EFH is defined as those waters and substrate necessary to fish for spawning, breeding, feeding, and growth to maturity. Due to the wide variation of habitat requirements for all life history stages (as described above for species in the Eastern GOM), EFH for the GOM includes all estuarine and marine waters and substrates from the shoreline to the seaward limit of the EEZ.

The requirements for an EFH description and assessment are as follows: (1) description of a proposed action; (2) description of the action agency's approach to protection of EFH and proposed mitigation, if applicable; (3) description of EFH and managed and associated species in the vicinity of a proposed action; and (4) analysis of the effects of a proposed and cumulative actions on EFH, the managed species, and associated species. Chapters 1 and 2 contain a detailed description of a proposed action. Chapter 1.3 discusses MMS's approach to the preservation of EFH with specific mitigations. Chapter 3.2.1 details coastal areas that are considered EFH including wetlands and areas of submerged vegetation. Chapter 3.2.2 describes offshore areas that are considered EFH including live-bottom formations followed by a description of their biotic assemblages. Below is a discussion of managed species and additional mitigating factors. Chapter 4.2.1.10 contains the impact analysis of a proposed action on EFH. Chapter 4.4.3.10 contains the impact analysis for accidental spills on EFH. Chapter 4.5.10 contains the impact analysis of cumulative actions.

Managed Species

The GMFMC currently describes Fishery Management Plans for the following species. These species or species complexes are brown shrimp (*Penaeus aztecus)*, pink shrimp (*Penaeus duorarum)*, white shrimp (*Penaeus setiferus*), royal red shrimp (*Pleoticus robustus*), red drum (*Sciaenops ocellata*), black grouper (*Mycteroperca bonaci*), red grouper (*Epinephelus morio*), gag grouper (*Mycteroperca microlepis*), scamp (*Mycteroperca phenax*), red snapper *(Lutjanus campechanus*), gray snapper (*Lutjanus*

griseus), yellowtail snapper (*Ocyurus chrysurus*), lane snapper (*Lujanus syngagris*), vermilion snapper (*Rhomboplites aurorubens*), gray triggerfish (*Balistes capriscus*), greater amberjack (*Seriola dumerili*), lesser amberjack (*Seriola fasciata*), tilefish (Branchiostegidae), king mackerel (*Scomberomorus cavalla*), Spanish mackerel (*Scomberomorus maculatus*), bluefish (*Pomatomus saltatrix*), cobia (*Rachycentron canadum*), dolphin (*Coryphaena hippurus*), little tunny (*Euthynnus alleteratus*), stone crab (*Menippe spp*.), spiny lobster (*Panulirus spp*.), and coral (Anthoza). None of the stocks managed by the GMFMC are endangered or threatened.

Occurrence of these managed species, along with major, adult prey species and relationships with estuary and bay systems in the Eastern GOM, is outlined in Table 3-11. As previously discussed, the occurrence of managed species in the actual space of the proposed lease sale area is limited to the pelagic species, in this case, mackerels. Detailed presentations of species abundance, life histories, and habitat associations for all life history stages are presented in the generic Amendment for Essential Fish Habitat by the GMFMC (1998).

Tuna (Scombridae), billfish (Istiophoridae), swordfish (Xiphiidae), and sharks (Squaliformes) are under the direct management of NOAA Fisheries and are not included as Fishery Management Council managed species. The EFH areas for these HMS are described in separate FMP, including the FMP for Atlantic tunas, swordfish, and sharks (USDOC, NMFS, 1999b) and the Atlantic billfish FMP Amendment 1 (USDOC, NMFS, 1999a). These separately managed species include albacore tuna (*Thunnus alalunga*), bigeye tuna (*Thunnus obesus*), bluefin tuna (*Thunnus thynnus*), skipjack tuna (*Euthynnus pelamis*), yellowfin tuna (*Thunnus albacares*), swordfish (*Xiphias gladius*), a suite of 32 shark species (Squaliformes), and billfish (Istiophoridae) species including the blue marlin (*Makaira nigricans*), white marlin (*Tetrapturus albidus*), sailfish (*Istiophorus platypterus*), and longbill spearfish (*Tetrapturus pfluegeri*). All of the highly migratory species in Table 3-12 could occur inside the boundaries of the proposed lease sale area. Many of these highly migratory species such as billfishes are associated with upwelling areas where canyons cause changes in current flow (upwelling) and create areas of higher productivity.

As described by NMFS documents (USDOC, NMFS, 1999a and b), the current status of the scientific knowledge of these species is such that habitat preferences are largely unknown or are difficult to determine. As in the case with shark species, it is difficult to define the habitat of sharks of this temperate zone in the GOM because most species are highly migratory, using diverse habitats in apparently nonspecific or poorly understood ways. Temperature is a primary factor affecting the distribution of sharks, and their movement in coastal waters is usually correlated with unpredictable seasonal changes in water temperature. Similar to the species managed by the GMFMC described above, the occurrence of these 14 species managed by NOAA Fisheries, along with major prey species, is outlined in Table 3-12. Bay and estuary relationships are not cited in the FMP's, except in one instance of the bull shark where estuary areas are used as a nursery area. As additional, life history information is developed, additional use of inshore and estuary area may be included as EFH in the future.

The GMFMC *Generic Amendment for Addressing Essential Fish Habitat Requirements* (GMFMC, 1998) identifies threats to EFH and makes a number of general and specific habitat preservation recommendations for pipelines and oil and gas exploration and production activities within State waters and OCS areas.

The general recommendations for State waters and wetlands are as follows:

(1) Exploration and production activities should be located away from environmentally sensitive areas such as oyster reefs, wetlands, seagrass beds, endangered species habitats and other productive shallow water areas. Use of air boats instead of marsh buggies should be implemented whenever possible.

(2) Upon cessation of drilling or production, all exploration/production sites, access roads, pits and facilities should be removed, backfilled, plugged, detoxified, revegetated and otherwise restored to their original condition.

(3) A plan should be in place to avoid the release of hydrocarbons, hydrocarbon-containing substances, drilling muds, or any other potentially toxic substance into the aquatic environment and the surrounding area. Storage of these materials should be in enclosed tanks whenever feasible or, if not, in lined mud pits or other approved

sites. Equipment should be maintained to prevent leakage. Catchment basins for collecting and storing surface runoff should be included in the project design.

Individual states, the Army Corps of Engineers, and the USEPA have review and permit authority over oil and gas development and production within State waters. All oil and gas activities in coastal or wetland areas must adhere to numerous conservation measures before receiving permits from these agencies. In order to minimize potential coastal impacts from OCS-related activities, MMS has numerous safety, inspection, and spill-response requirements in place to prevent an accidental release of hydrocarbons from either happening at all or from reaching land (Chapters 1.5 and 4.3.1.1).

The *Generic Amendment* lists a number of measures that may be recommended in association with exploration and the production activities located close to hard banks and banks containing reef-building coral on the continental shelf. These recommendations are:

(1) Drill cuttings should be shunted through a conduit and discharged near the seafloor, or transported ashore, or to less sensitive, NOAA Fisheries-approved offshore locations.
(2) Drilling and production structures, including pipelines, generally should not be located within 1 mi of the base of a live reef.
(3) All pipelines placed in waters less than 300 ft deep should be buried to a minimum of three feet beneath the seafloor, where possible. Pipeline alignments should be located along routes that minimize damage to marine and estuarine habitat. Buried pipelines should be examined periodically for maintenance of adequate earthen cover.
(4) In anchorage areas, all abandoned structures must be cut off 25 ft below the mud line. If explosives are to be used, the NOAA Fisheries should be contacted to coordinate marine mammal and endangered species concerns.
(5) All natural reefs and banks, as well as artificial reef areas, should be avoided.

The *Generic Amendment* makes an additional specific recommendation regarding OCS oil and gas activities under review and permit authority by MMS and USEPA. Specifically, for the conservation of EFH, activities should be conducted so that petroleum-based substances such as drilling mud, oil residues, produced waters, or other toxic substances are not released into the water or onto the seafloor. The MMS lease sale stipulations and regulations already incorporated many of the suggested EFH conservation recommendations. Lease sale stipulations are considered a normal part of the OCS operating regime in the GOM. Compliance with stipulations from lease sales is not optional; application of a stipulation(s) is a condition of the lease sale. In addition, MMS may attach mitigating measures to an application (exploration, drilling, development, production, pipeline, etc.) and issue a NTL.

The MMS Topographic Features, Pinnacle Trend, and Live Bottom (Low Relief) Stipulations were formulated more than 20 years ago and were based on consultation with various Federal agencies and comments solicited from State, industry, environmental organizations, and academic representatives. These stipulations address conservation and protection of essential fish habitat/live-bottoms areas. The stipulations include exclusion of oil and gas activity (structures, drilling, pipelines, production, etc.) on or near live bottom areas (both high-relief and low-relief), mandatory shunting near high-relief features, relocation of operations including pipelines away from essential fish habitat/live bottoms, and possible monitoring to assess the impact of the activity on the live bottoms.

Mitigating measures that are a standard part of the MMS OCS Program limit the size of explosive charges used for platform removal; require placing explosive charges at least 15 ft below the mudline; establish No Activity and Modified Activity Zones around high-relief live bottoms; and require remote-sensing surveys to detect and avoid biologically sensitive areas such as low-relief live bottoms, pinnacles, and chemosynthetic communities.

In consideration of existing mitigation measures, lease stipulations, and a submitted EFH Assessment document, MMS entered into a Programmatic Consultation agreement with NOAA Fisheries on July 1, 1999, for petroleum development activities in the CPA and WPA of the GOM. The NOAA Fisheries considered an EFH Assessment describing

The OCS development activities, an analysis of the potential effects, MMS's views on those effects, and proposed mitigation measures as acceptable and meeting with the requirements of EFH regulations at 50 CFR Subpart K, 600.920(g). The 1999 NOAA Fisheries/MMS Programmatic Consultation agreement was also accepted for Lease Sale 181 and the Central and Western Multisale EIS (USDOI, MMS, 2002). The MMS has requested a programmatic-level consultation for the proposed EPA lease sale area. This request will expand the existing programmatic consultation to include all areas of the GOM with active leasing. The same mitigation measures and lease stipulations will be evaluated by NOAA Fisheries as part of the EFH Assessment contained in this EIS. An EFH consultation will be conducted for each proposed lease sale covered by this EIS (Lease Sales 189 and 197). The following Programmatic Consultation recommendations were made by NOAA Fisheries, which MMS has accepted and adopted:

> When the Live Bottom (Pinnacle Trend) Stipulation is made a part of a pipeline laying permit, MMS shall require that: No bottom-disturbing activities, including anchors from a pipeline laying barge, may be located within 100 ft of any pinnacle trend feature with vertical relief greater than or equal to 8 ft.
>
> When the Topographic Features Stipulation is made a part of a permit that proposes to use a semi-submersible drilling platform, MMS shall require that: No bottom-disturbing activities, including anchors or cables from a semisubmersible drilling platform, may occur within 500 ft of the No Activity Zone boundary.
>
> When the Topographic Features Stipulation is made a part of a permit that proposes exploratory drilling operations, MMS shall require that: Exploratory operations that drill more than two wells from the same surface (surface of the seafloor) location at any one or continuous time and within the 3-Mile Restricted Activity Zone must meet the same requirements as a development operation (i.e., drilling discharges must be shunted to within 10 m of the seafloor).
>
> When the Topographic Features Stipulation is required for any proposed permit around Stetson Bank, now a part of the Flower Gardens Banks National Marine Sanctuary (FGBNMS), the protective requirements of the East and West Flower Garden Banks shall be enforced.
>
> Where there is documented damage to EFH under the Live Bottom (Pinnacle Trend) or Topographic Features lease stipulations, MMS shall coordinate with the NOAA Fisheries Assistant Regional Administrator, Habitat Conservation Division, Southeast Region for advice. Based on the regulations at 30 CFR Subpart N, 250.200, "Remedies and Penalties." the Regional Director of MMS may direct the preparation of a case file in the event that a violation of a lease provision (including lease stipulations) causes serious, irreparable, or immediate harm or damage to life (including fish and other aquatic wildlife) or the marine environment. The conduct of such a case could lead to corrective or mitigative actions.
>
> The MMS shall provide NOAA Fisheries with yearly summaries describing the number and type of permits issued in the CPA and WPA, and permits for activities located in the Live Bottom (Pinnacle Trend) and Topographic Features blocks for that year. Also, the summaries shall include a report of any mitigation actions taken by MMS for that year in response to environmental damage to EFH.

Mitigating Factors

As discussed above, the GMFMC EFH conservation recommendations for oil and gas exploration and production activities are specified and are currently being followed by MMS as mitigating actions to EFH. The MMS regulations and lease sale stipulations already incorporate many of the suggested EFH conservation recommendations. In some cases MMS works with other Federal agencies to mitigate effects in an area. In addition, MMS may attach mitigating measures to an application (exploration, drilling, development, production, pipeline, etc.) and issue a NTL.

The subsurface portions of any structures in the proposed lease sale area will act as reef material and a focus for many reef-associated species. The State of Florida recognizes the value of artificial reefs as demonstrated through the designation of three artificial reef areas off the Florida Panhandle. Approximately one-half of the permitted 250 sites for development of manmade reefs in the Atlantic and GOM occur off the coast of Florida. Two platforms donated to the State of Florida by Tenneco and Chevron are already located in Florida's Escambia artificial reef area. Fisheries Management Plans specifically describe the use of artificial reefs as EFH. The EFH amendment from the South Atlantic Fishery Management Council (1998) describes how manmade reefs are deployed to provide fisheries habitat in a location that provides measurable benefit to man. When manmade reefs are constructed, they provide new primary hard substrate similar in function to newly exposed hard bottom, with the additional benefit of substrate extending from the bottom to the surface. Reef structures of high profile seem to yield generally higher densities of managed and non-managed pelagic and demersal species than a more widespread, lower profile natural hard bottom or reef (South Atlantic Fishery Management Council, 1998). The benefits of artificial reefs created by the installation of energy production platform structures are well documented in GOM waters off the coast of Texas and Louisiana.

3.3. SOCIOECONOMIC ACTIVITIES

3.3.1. Commercial Fishing

The GOM provides nearly 20 percent of the commercial fish landings in the continental U.S. on an annual basis. The most recent, complete information on landings and value of fisheries for the U.S. was compiled by NOAA Fisheries for 2000. During 2000, commercial landings of all fisheries in the GOM totaled nearly 1.8 billion pounds, valued at over $994 million (USDOC, NMFS, 2002).

Menhaden, with landings of about 1.3 billion pounds and valued at $80.7 million, was the most important GOM species in terms of quantity landed during 2000. Landings decreased by 226.6 million pounds (15%) in the Gulf Coast States compared to 1999. Shrimp, with landings of nearly 655 million pounds and valued at about $478 million, was the most important GOM species in terms of value landed during 2000. The 2000 GOM oyster fishery accounted for nearly 64 percent of the national total of all oysters and 86 percent of Eastern GOM oysters with landings of 50 million pounds of meats, valued at about $28 million. The GOM blue crab fishery accounted for 37 percent of the national total with landings of 69 million pounds, valued at about $51 million (USDOC, NMFS, 2002).

Nearshore and offshore waters east of the Mississippi River Delta support a diverse assemblage of valuable fishery resources. These resources, in turn, support important commercial fisheries for the region. Coastal fishes of commercial importance to the northeastern GOM include sheepshead, red snapper, scad, ladyfish, sardines, spotted seatrout, grouper, and mullet. Pelagic fishes of commercial importance make seasonal movements up and/or down the west Florida coast and back and forth between nearshore and offshore waters. Pelagic fishes of commercial importance include Spanish and king mackerel, amberjack, and several species of tuna. Important invertebrates landed along the west coast of Florida include American oyster, blue crab, and four species of shrimp (pink, white, brown, and rock).

Louisiana's total commercial landings in 2000 were 1.4 billion pounds, valued at $419 million. Shrimp was the most important fishery landed, with about 145 million pounds valued at $171 million. In addition, during 2000, the following marine species each accounted for landings valued at over $1 million: Atlantic menhaden, black drum, blue crab, Eastern oyster, red snapper, yellowfin tuna, and swordfish (USDOC, NMFS, 2002). Yellowfin tuna were not reported in the previous year's landings.

Mississippi's total commercial landings in 2000 were 217.7 million pounds, valued at $58.7 million. Shrimp was the most important fishery landed, with 14.5 million pounds valued at $34 million. In addition, during 2000, the following three species each accounted for landings valued at over $250,000: Atlantic menhaden, blue crab, Eastern oyster, and striped mullet (USDOC, NMFS, 2002).

Alabama's total commercial fishery landings for 2000 were 30.5 million pounds, valued at $64.1 million. Shrimp was the most important fishery, with about 20.1 pounds landed valued at about $56.7 million. In addition, during 2000, the following two species each accounted for landings valued at over $750 thousand: blue crab, Eastern oyster, and striped mullet (USDOC, NMFS, 2002).

Total commercial landings for the west coast of Florida in 2000 were 76.7 million pounds, valued at $158.9 million. Shrimp was the most important fishery landed, with 13.6 million pounds valued at $ 40.4 million. In addition, during 2000, the following species each accounted for landings valued at over $5

million: Quahog clam (from aquaculture), stone crabs, red grouper, gag, striped mullet, and Caribbean spiny lobster (USDOC, NMFS, 2002).

In April 1997, Continental Shelf Associates (CSA, 1997a) completed a study characterizing recreational and commercial fishing east of the Mississippi Delta for the period 1983-1993. A synopsis of some of the conclusions concerning commercial fisheries for the region from 1983 to 1993 is included below (CSA, 1997a), although the study emphasized the panhandle area of Florida.

Baitfishes accounted for the highest commercial landings in the region during the period 1983-1993. Menhaden contributed the greatest proportion of the entire finfish landings; however, the Florida Panhandle landings for menhaden are orders of magnitude lower than those reported in Louisiana and Mississippi. The baitfish fishery showed signs of overfishing (fishing effort increased, landings decreased) or at least great stress. If user demand continues as it has over the 1983-1993 period, a collapse in the bait fishery is a distinct possibility.

Coastal pelagic fishes, including king and Spanish mackerel, cobia, and jacks, are an important group to the commercial fisheries of the northeastern GOM. The ladyfish or tenpounder accounted for the highest portion of the coastal pelagic landings. Gill nets and purse nets are the primary gear type used for coastal pelagic fishes. The Florida Panhandle is probably the most important fishing area for this species in the entire GOM (Joyce, 1983). Coastal pelagic landings fell during the period of 1983-1993. This is to be expected since both nominal and real income of the fishers is rising at rapid pace, thereby inducing more fishers and vessels into this fishery. The increase in fishing effort places stress on the coastal pelagic fishery resource, which eventually leads to overfishing.

Ranking third in landings over the period 1983-1993, behind the baitfishes and coastal pelagic fishes, were reef fishes. This species group was sought after by more fishers and included many more species than the other groups. The reef fishery also generated the highest valued finfish landings for the region. Hook-and-line, bottom longline, and traps were the most important gear types used to catch reef fishes in the northeastern GOM waters. Reef fishing for snappers, groupers, gray triggerfish, and amberjacks takes place in offshore shelf waters (20-200 m) over natural or artificial bottom. Certain deepwater reef fishes such as snowy, yellowedge, and warsaw groupers are fished exclusively in waters off the shelf break. Reef fishes, along with coastal pelagic fishes, are the most sought after groups by fishermen from Alabama and Florida who venture over to the oil and gas platforms off the adjacent States. The reef fish fishery showed a decline during the early years of 1983-1993 but finished the period on the rise. According to the GMFMC (1995), this may be explained by the overfishing of red snapper in the early 1980's and recent recovery in the stocks of this species due to various fishery management measures to protect this population. The rise in reef fish landings during the 1990's may also be due to a switch in fishing effort from red snapper to vermilion snapper, which became the most frequently landed reef fish during the period. Both these species have been experiencing intense fishing pressure from fishermen in Alabama and Florida regions within the past several years.

Oceanic pelagic fishes were not landed in high quantities relative to other finfish groups during 1983-1993; however, they were very valuable, ranking second to reef fishes in average dollar value of landings. The most important species, yellowfin tuna and swordfish, were caught primarily by surface longline in oceanic waters offshore of the shelf break. Because these fisheries operate in the open GOM, catches responsible for landings in a specific State could have been made in waters outside the region. The demand for oceanic pelagic fishes accelerated very rapidly over the 1983-1986 period and leveled off over the rest of the study period remaining rather static in terms of catch, price, and dockside value from 1987 to 1993.

The remaining group of finfishes landed by commercial fishers in the northeastern GOM—the demersal fishes—was taken almost exclusively from inland (estuarine) waters. The primary gear types used in this fishery are purse nets and gill nets. For the period 1983-1993, striped mullet was the key species in the demersal landings, followed by spotted seatrout. These species were caught mostly by gill nets, and the number of fishing trips made annually was high compared with the other net fisheries. The mullet fishery is relatively valuable, due in part to the recent increases in demand for the roe in foreign markets. Most coastal counties in Alabama and the Florida Panhandle reported sizeable landings of striped mullet. Important variables impacting fishery landings include fishing pressure, management measures, loss of habitat, and pollution. Many of the demersal species are estuarine-dependent so the quality of the estuarine habitats is critical to maintaining catch levels. Little data is available on trends in various pollutants that could impact the juvenile and adult segments of the population in the vast system

of northeastern GOM estuaries. However, the trend from 1983 to 1993 for demersal species shows that the landings stabilized with an increase in value toward the latter part of the period. Several members of this species group, including red drum, striped mullet, and spotted seatrout, were subject to legislation during the period.

The dominant invertebrate species groups in the northeastern GOM fisheries were shrimp, oysters, and blue crab. These three species groups were almost exclusively fished in inland (estuarine) waters. Little shrimping is done in shelf waters offshore Alabama or Florida. Some shrimping (royal red shrimp) does occur in DeSoto Canyon and in Louisiana, Mississippi, Alabama (primarily brown shrimp with some white shrimp catches), and Florida State waters (primarily pink shrimp). The value of shrimp landings exceeded that of all other fish or invertebrate species group. Shrimp were caught with otter trawls, butterfly nets, and beam trawls.

Blue crab was an important component of the invertebrate fishery. Blue crab was caught mostly by trap, but the shrimp trawl fishery contributed a small proportion to the number of landings. The value of the blue crab landings was considerably less than the value of the shrimp landings. The blue crab catch in Mississippi and Alabama is an important part of the U.S. supply of this food commodity; therefore, changes in this catch greatly impact prices. However, price analysis for the period 1983-1993 shows that crab catches appear to be suffering from overfishing or environmental variables, and this is making it difficult for crab fishing to be profitable no matter what the capital outlay.

Oyster landings ranked third in weight and second in value behind shrimps for Alabama and northwest Florida. Oysters were harvested with tongs, a traditional method that is labor intensive, but allows for more a sustainable fishery than would be possible if more efficient means were to be used. The most common factor limiting the harvesting of oysters is high coliform counts or bacterial levels forming in bays and inlets, especially where the water is confined or receives limited flushing into the GOM. Oysters are plagued by marketing problems in that the public is increasingly aware of public health problems associated with eating oysters. The static nature of the fishing effort and technology in the oyster industry from 1983 to 1993 is consistent with a lack of productivity. The static character makes it difficult for oyster fishermen to increase profits despite increased fishing efforts.

Important finfish groups landed at ports in Alabama and along Florida's northwest coast include snapper, porgies, mullet, baitfish, jacks, triggerfish, grouper, tuna, and other pelagics. Important shellfish groups landed at ports in Alabama and along Florida's northwest coast include shrimp, oysters, and crab. In July 1995, the State of Florida enacted a ban upon the use of entanglement nets (gill and purse nets but not trawls) in State waters (14.5 km offshore on the GOM side of the state). This law has caused a substantial drop in the landings of baitfishes, coastal pelagic, and demersal fishes throughout the Florida Panhandle.

Twelve commercial species harvested from Federal GOM waters are considered to be at or near an overfished condition in 2000 (USDOC, NMFS 2001b). Continued fishing at the present levels may result in rapid declines in commercial landings and eventual failure of certain fisheries. Commercial landings of traditional fisheries, such as red snapper, vermilion snapper, spiny lobster, jewfish, and mackerel, have declined over the past decade despite substantial increases in fishing effort. Commercial landings of fisheries such as shark, black drum, and tuna, have increased exponentially in the recent years, and those fisheries are thought to be in need of conservation (Grimes et al., 1992; USDOC, NMFS, 1997).

Most recently, gag grouper and vermilion snapper were added to the 2001 NOAA Fisheries report's list of stocks for which overfishing is occurring in the GOM. Six other species — red snapper, red grouper, Nassau grouper, jewfish, king mackerel, and red drum — were listed in the report as overfished in the GOM. Shrimp stocks, the primary cash catch in the Gulf Coast States, remain strong according to the report. The status of another 40 GOM fishery species is described as "unknown," but at least one-third of U.S. marine fishery stocks are considered overfished (USDOC, NMFS, 2001a). The number of species considered to be overfished will likely continue to rise under new, more stringent requirements of the Magnuson-Stevens Fisheries Management and Conservation Act (See Chapter 1.3 for details on the Act.).

Nearly all species substantially contributing to the GOM's commercial catches are estuarine dependent. The degradation of inshore water quality and loss of GOM wetlands as nursery areas are considered significant threats to commercial fishing (USEPA, 1992 and 1994; Christmas et al., 1988; Gulf States Marine Fisheries Commission, 1988). Natural catastrophes may change the physical characteristics of offshore, nearshore, and inshore ecosystems and destroy gear and shore facilities.

Hurricane Andrew, in August 1992, caused extensive damage to GOM wetlands and killed at least $7.8 million worth of saltwater finfish and $3.5 million worth of oysters. Commercial fishery losses were estimated at $54 million for the months of September and October 1992 alone (Horst, 1992a). Over $10 million in damages to fisheries product, seafood plants, and vessels were incurred (USDOC, NMFS, 1994a). Hurricane Opal in October 1995 caused extensive damage to offshore fishing grounds in the northeastern GOM. Examination of artificial reefs off the Florida Panhandle one year after the passage of Hurricane Opal revealed storm-related deterioration and destruction of fishing reefs (Maher, written communication, 1996).

The GOM shrimp fishery is the most valuable in the U.S., accounting for 69 percent of the total domestic production (USDOC, NMFS, 2002). Three species of shrimp—brown, white, and pink—dominate landings by weight. The shrimp fishery is facing several problems: too many vessels given available yields of shrimp; imports of less expensive shrimp from foreign countries, accounting for 35 percent of the value of total edible imports in 2000 (USDOC, NMFS, 2000); continued decline in ex-vessel price of domestic shrimp; other related fishing needs; increases in fuel prices; excessive costs of marine casualty insurance; regulations regarding the use of turtle excluder devices and by-catch devices; excessive bycatch of finfish; and conflicts with other targeted fisheries (Gulf States Marine Fisheries Commission, 1988; Louisiana Dept. of Wildlife and Fisheries, 1994; USDOC, NMFS, 1996). Without the use of by-catch reduction devices, it has been estimated that for every pound of shrimp landed, several pounds of valuable finfish are killed and discarded as bycatch (Sports Fishing Institute, 1989). The red drum fishery was closed to all harvest in Federal GOM waters on January 1, 1988. Stock assessment concluded that red drum were heavily fished prior to moving offshore to spawn and that red drum less than 12 years of age were poorly represented in the offshore spawning population. Continued harvest of adults from Federal waters would further reduce spawning stock and increase the risk of a collapse of the red drum fishery (USDOC, NMFS, 1989). The red drum fishery has remained closed through 2001.

Red and vermilion snapper resources in the GOM are believed to be severely overfished from both directed and bycatch fisheries. Red snapper is the most important species off the Central GOM Coast in the reef fish complex managed under an FMP in terms of value and historical landings. Vermilion snapper is the second most important snapper species off the Florida west coast after yellowtail snapper. Both red and vermilion snapper are presently considered to be in worse condition than was the red drum when that fishery was closed to all further harvest in Federal waters (Goodyear and Phares, 1990; Horst, 1992b; USDOC, NMFS, 1989).

The major concern of the stone crab fishery is whether harvest has reached or exceeded maximum sustainable yield. Until recently, the fishery has been expanding in terms of increasing catch within traditional fishing areas, as well as previously unfished or underfished regions. However, the total harvest has declined steadily over the past several years. The GMFMC is considering limitations on the number of fishermen and traps in the stone crab fishery.

Spiny lobster fishing is practiced exclusively in the Eastern GOM. It is believed that the stock is showing signs of growth overfishing. The Florida Fish and Wildlife Commission reports, however, that the spiny lobster stock is stable and not overfished. Fishing mortality is high due to the number of undersized lobsters used to bait lobster fishing traps and the number of traps in the fishery that far exceed that number required to harvest the present yield. Fishermen contend that the present fishery practices are the most optimal for their objectives. The GMFMC is considering limitations on the number of fishermen and traps in the spiny lobster fishery.

The coastal pelagic FMP addresses a number of species. Two of the more important species are king and Spanish mackerels. Both species have been extensively overfished in the past and are now under a managed rebuilding program. The commercial fishery for king mackerel is closed in the Eastern GOM when a quota of 2.25 million pounds is reached. From the early 1980's to 1990's, there has been a marked absence of a strong year-class of king mackerel. Spawning stock biomass has exhibited gains. There is concern about the possible need for two management units for king mackerel within the GOM and about the impact of the increasing Mexican fishery. Spanish mackerel stocks are showing positive signs of recovery. Spawning stock biomass and recruitment appear to be increasing. Both commercial and recreational bag limits were increased in June 2000 by the GMFMC. Most of the Spanish mackerel catch is taken off Florida. Capture of 50-80 percent of the yearly commercial allocation within a period of three weeks by southeast Florida fishermen has raised questions of conflict with recreational fishermen who believe their allocation should be increased.

Commercial landings of swordfish have increased steadily over the past several years with serious implications for the future. The percentage of older fish and spawning biomass has declined significantly. The GMFMC is developing a number of alternatives to better manage this resource.

Blue marlin and white marlin are believed to be at or near the point of full exploitation. There is concern about the increasing mortality of marlin as bycatch associated with the escalating yellowfin tuna longline fishery (Sports Fishing Institute, 1989). The tuna fishing industry has expanded at an alarming rate in the GOM over the past five years. Tuna are now included under MFCMA, and the GMFMC can begin to manage the tuna fishing industry and address the marlin bycatch issue.

The taking of stony corals or gorgonian sea fans is prohibited. Fishing for soft coral octocorals is presently below the limits of maximum yield. There are major concerns about the butterfish fishery in that butterfish trawlers allegedly destroy coral reef habitat and take a large number of snappers and groupers as bycatch. In addition, a newly formed fishery of "live rock" for the ornamental trade is receiving attention due to the allegation that "live rock" fishing may purposefully or inadvertently include the harvest of stony coral. Amendment 2 to the FMP for coral and coral reefs specifically addresses the concerns of "live rock" harvest in the GOM (GMFMC, 1994). The coral/live rock resources were originally managed jointly by the GOM and South Atlantic Fishery Management Councils (SAFMC). This changed in 1995 when the Councils separated their management of this group. The SAFMC passed a further amendment to the SAFMC Coral FMP in 1995 that established a separate fishery management plan for "live rock." The FMP restrictions apply only to the Atlantic Coast of Florida and not to the GOM. No amendments for "live rock" management have been issued by the GMFMC since 1994.

The present concern with the condition of the black drum fishery stems directly from the closure of the red drum fishery. Almost immediately after closure, black drum and sheepshead were accepted as a substitute for red drum within the commercial market. The intensive fishing effort for red drum was switched to black drum and sheepshead without need to change fishing gear or technique. As a result, stocks of these two fish species are believed to be fast approaching a seriously depleted condition. Louisiana, Mississippi, and Alabama have instituted interim management measures in State waters to reduce black drum catches while an FMP is developed and implemented (Horst, 1993).

A strong market for shark has resulted in soaring catches over the past several years, though the value is low. Shark stocks are unable to sustain the present heavy fishing pressure, and without management, the fishery is expected to collapse within the near future. The GMFMC requested that the Gulf Coast States consider management measures within State waters and issued an FMP for both coastal and pelagic sharks (Justen, 1992).

Today, most of the effort expended on understanding what controls fishery populations focuses on the effects of fishing. Although most population models used in fisheries management take into account natural mortality, fishing mortality is the only variable that can be accurately estimated and controlled. Thus, while management focuses almost exclusively on controlling fishing effort, the success of any management scheme is dependent on understanding factors other than fishing that influence or regulate population abundance. Recent proposals by the NOAA Fisheries are examples of attempts to conserve fish populations by increasing constraints on fishing efforts (GMFMC, 2000).

Grouper species can be overfished because they aggregate in great numbers, year after year in the same locations during spawning; during that time the males are especially susceptible to being caught. The NOAA Fisheries hopes to spare the spawning population by using closed seasons and Marine Protected Areas (MPA) as a management tool. Two MPA's have been designated in the west Florida shelf that are now closed to all fishing except for pelagics. They are named the Madison and Swanson site (115 nmi^2), south of Panama City, Florida, and Steamboat Lumps (104 nmi^2), west of Tarpon Springs, Florida. The two grouper reserves are now a reality and went into effect on June 19, 2000. In addition, a sunset provision has been added after four years so that the effects of the closed areas can be evaluated. Both of the areas are along the 70- to 80-m depth contour. The Madison and Swanson site south of Panama City is a high-relief site. Steamboat Lumps, west of Tarpon Springs, is the lower portion of the original 423-nmi^2 closed-area proposal. It is a low-relief site that has been reported by fishermen to be a good area for gag spawning.

On August 4, 2000, NOAA Fisheries announced new regulations to reduce bycatch and bycatch mortality in the pelagic longline fishery. On November 1, 2000, NOAA Fisheries put into effect a new regulation to reduce bycatch and bycatch mortality in the pelagic longline fishery. Two rectangular areas in the GOM (one of which lies over a portion of the region known as DeSoto Canyon) are closed year-

round to pelagic longline fishing. These closed areas cover 32,800 mi^2 (Figure 3-9). This region has been identified by NOAA Fisheries as a swordfish nursery area, where there has historically been a low ratio of swordfish kept to the number of undersized swordfish discarded, which over the period of 1993-1998 has averaged less than one swordfish kept to one swordfish discarded. The area closure is expected to produce approximately a 4 percent reduction in GOM and Atlantic undersized swordfish bycatch. The DeSoto Canyon area coordinates are as follows:

Upper Area

North boundary:	30 ^{o}N. latitude
South boundary:	28 ^{o}N. latitude
East boundary:	86 ^{o}W. longitude
West boundary:	88 ^{o}W. longitude

Lower Area

North boundary:	28 ^{o}N. latitude
South boundary:	26 ^{o}N. latitude
East boundary:	84 ^{o}W. longitude
West boundary:	86 ^{o}W. longitude

The "upper area" encompasses a large portion of the proposed lease sale area leaving only 96 blocks outside the exclusion zone south of 28 ^{o}N. latitude.

Compared with the development of deep-sea fisheries by other countries, the United States has developed only a few of its deep-sea resources. Upper ocean trolling, mixed-depth longlining, deep bottom trawling, and deep bottom longlining are practiced on a limited basis in deepwater areas of the Eastern GOM. Deep-sea fishing includes commercial efforts and charter boats for hire. The equipment and practice of deepwater fishing are substantial in terms of size, weight, time, and expense.

Despite encouragement from NOAA Fisheries, fewer than 10 commercial fishermen are known to harvest benthic species from the DeSoto Canyon region. Royal red shrimp has been harvested by fishers for at least a decade from areas in DeSoto Canyon. Due to the depth (200-400 m), which requires specialized gear, time involved, and the localized, spotty nature of this shrimp species, trawling and harvest have been the effort of a very small number of focused fishermen. It is unlikely that fishing for this species will increase in the future.

Commercial fishing for tilefish in the Eastern GOM is done with bottom longlines. Tilefish species represent a typical deep-sea resource that is long-lived, slow to develop, and reproduce with limited numbers of offspring (Moore, 1999). Tilefish show an affinity for a sandy bottom, where they sit in indentations or burrows in the ocean floor. Because of their life history, tilefish are easily overfished and depleted. A sporadic, commercial harvest of golden tilefish on the eastern shoulder of DeSoto Canyon and along the Florida shelf-slope break is several decades old. Harvest is intermittent and limited within the GOM due to depleted populations. Tilefish are found in water from 240 to 400 ft (73-122 m) in depth, which requires the use of highly selected gear.

3.3.2. Recreational Fishing

Marine recreational fishing in the GOM from Louisiana to Florida is a major industry important to these states' cultures and economies. The marine recreational fishing industry in the GOM accounts for nearly a billion dollars in sales (equipment, transportation, food, lodging, insurance, and services) and for thousands of jobs. The Gulf Coast States from Louisiana to Florida account for about 1.6 million registered motorboats with almost 4 million anglers making more than 16 million saltwater fishing trips in 1998 (USDOC, NMFS, 1999c). Many of these trips depart from Florida and Alabama, accounting for over 800 charter boats. The largest charter fleets closest to the proposed lease sale area are located in Orange Beach, Destin, and Panama City, Florida. As noted in Table 3-13, only a small portion of the marine recreational fishing trips in the GOM extend into offshore water under Federal jurisdiction. Few recreational trips directly use the proposed lease sale area due to the relatively extreme distances from

land involved for small recreational vessels. The proposed lease sale area is 138 nmi from Panama City, Florida; 100 nmi from Pensacola, Florida; and 123 nmi from Biloxi, Mississippi. Seatrout, drum, grunts, bluefish, and mackerel are some of the more popular inshore and nearshore fish harvested in coastal marine waters. Snapper, grouper, and dolphin fish are some of the more popular fish sought and caught more frequently in offshore waters; however, only dolphin fish would be found in the deep water of the proposed lease sale area. Billfish and tuna would also be sought by recreational fishermen in the more-distant deep offshore waters. Although GOM oil and gas structures were cited as an important target of recreational fishing by Hiett and Milon (2002) in other parts of the GOM (mostly on the continental shelf), only pelagic species such as tuna and billfish are target species in the proposed lease sale area due to the deeper depths of the area, which starts at 1,690 m. Recreational diving trips (including spearfishing) are also popular in nearshore and offshore waters near natural and artificial reefs such as OCS structures. It is doubtful that recreational diving would occur on any of the large deepwater structures that will be located in the proposed lease sale area. A more detailed analysis of trends in marine recreational fishing between 1983 and 1993 in the vicinity of the Florida Panhandle can be found in a special report funded by MMS and USGS (CSA, 1997a).

3.3.3. Recreational Resources

The northern GOM coastal zone has become increasingly developed over the past 20 years. In addition to homes, condominiums, and some industry, this coastline supports one of the major recreational regions of the United States, particularly for marine fishing and beach activities, both of which are viewed as public assets. There is a diversity of natural and developed landscapes and seascapes, including coastal beaches, barrier islands, estuarine bays and sounds, river deltas, and tidal marshes. Other recreational resources are publicly owned and administered, such as national and State seashores, parks, beaches, and wildlife lands, as well as designated preservation areas, such as historic and natural sites and landmarks, wilderness areas, wildlife sanctuaries, research reserves, and scenic rivers. Gulf Coast residents and tourists from throughout the nation, as well as from foreign countries, use these resources extensively and intensively for recreational activity. Commercial and private recreational facilities and establishments, such as resorts, marinas, amusement parks, and ornamental gardens, also serve as primary-interest areas. Locating, identifying, and observing coastal and marine birds, is a recreational activity of growing interest and importance all along the Gulf Coast.

The U.S. coastline along the GOM runs from Brownsville, Texas, and the southern tip of Padre Island, north, east, and south to the Dry Tortugas off Key West, Florida. Along this portion of the shoreline, two of the largest delta systems in the United States flow into the GOM (Alabama State Docks Dept., 2001). More than 25 years ago, Congress set aside GOM coastal beach and barrier island ecosystems to be managed by the National Park Service for the preservation, enjoyment, and understanding of their inherent natural, cultural, and recreational values. State and county legislation added to this preservation program so that today there is a lengthy list of reserves, refuges, and public parks.

The shorefront of the GOM is diverse. It consists of national seashores such as Gulf Islands, beachfront cities such as Biloxi, State parks, marshland, casino-dotted beaches, the migratory bird habitats of Fort Morgan, and the sugar white sands of Gulf Shores, Alabama and Pensacola Beach, Florida. Eco-tourism in national estuarine research reserves and beach recreation are interspersed with condominiums, hotels, planned communities, and private residences. Tourists and travelers are also attracted to the sites, sounds, shopping, and dining associated with developed marine areas. The value of recreation and tourism in the GOM coastal zone from Texas through Florida has been estimated in the tens of billions of dollars annually (USDOI, MMS, 2001e; pages III-101 and III-102). A significant portion of these expenditures is made in coastal counties, where major shoreline beaches are primary recreational attractions. For example, the Alabama Bureau of Tourism ad Travel recently reported that Baldwin County and its beaches at Gulf Shores attracted nearly 3.8 visitors who spent almost $1.5 billion in 2001 (*Mobile Register*, May 10, 2002, page 1B).

In this section, the coastline has been divided into segments according to topography, discrete human and other biological populations, barrier island formations, and special preservation areas. This gives the reader the chance to put in geographical context the textual descriptions.

Texas — Sea Rim

This stretch of the Texas coast includes Jefferson County and Sea Rim State Park. Nearby is the Sabine Pass Battleground State Historical Park.

Louisiana — Beaches

The three parishes of Cameron, Lafourche, and Jefferson comprise this segment. Spanning part of this coastline is the Barataria-Terrebonne National Estuary, the Atchafalaya National Wildlife Refuge, and the Jean Lafitte National Historic Park and Reserve.

Mississippi and Alabama — Gulf Islands

Gulf Islands National Seashore in this part of the GOM stretches some 40 mi from Hancock, Harrison, and Jackson Counties in Mississippi to neighboring Mobile County and Dauphin Island in Alabama and over into the Florida Panhandle. This part of the National Seashore accommodates more than 1 million recreational visits a year. In addition to beaches, the Seashore harbors historic forts, shipwrecks, wetlands, lagoons and estuaries, seagrass, fish and wildlife, and archeological sites. In 1978, Congress designated approximately 1,800 ac on Horn and Petit Bois Islands, part of Gulf Islands National Seashore in Mississippi, as components of the National Wilderness System. There is also a national estuarine research reserve at Grand Bay (Weeks Bay Reserve Foundation, 1999).

Alabama — Gulf Shores

The southernmost part of Baldwin County is also known as Pleasure Island. It was a peninsula until the COE built the Gulf Intracoastal Waterway (GIWW) and cut the land ties to the mainland. Mobile Bay is part of the national estuary program, and Weeks Bay, at the southeastern end of the bay, is also part of the national estuarine research reserve system.

Florida Panhandle — West

This segment encompasses the three counties of Escambia, Santa Rosa, and Okaloosa. The area includes the eastern portion of Gulf Islands National Seashore, which is known as the Emerald Coast. Grayson State Park in Escambia County is near the Alabama/Florida state line.

Florida Panhandle — East

The four counties of Walton, Bay, Gulf, and Franklin are adjacent to Florida's Big Bend. St. George's Island is the easternmost of the system of barrier islands in the GOM. The Apalachicola National Estuarine Research Reserve has been established in this area to preserve the delta, river, and bay.

3.3.4. Archaeological Resources

Archaeological resources are any material remains of human life or activities that are at least 50 years of age and that are of archaeological interest (30 CFR 250.105(5)). The Archaeological Resources Regulation (30 CFR 250.194) provides specific authority to each MMS Regional Director to require archaeological resource surveys, analyses, and reports. Surveys are required prior to any exploration or development activities on leases within the high probability areas (NTL 2002-G01).

3.3.4.1. Historic

With the exception of the Ship Shoal Lighthouse structure, historic archaeological resources on the OCS consist of historic shipwrecks. A historic shipwreck is defined as a submerged or buried vessel, at least 50 years old, that has foundered, stranded, or wrecked and is presently lying on or embedded in the seafloor. This includes vessels (except hulks) that exist intact or as scattered components on or in the seafloor. A 1977 MMS archaeological resources baseline study for the northern GOM concluded that two-thirds of the total number of shipwrecks in the northern GOM lie within 1.5 km of shore and that

most of the remainder lie between 1.5 and 10 km of the coast (CEI, 1977). A subsequent MMS study published in 1989 found that changes in the late 19th and early 20th century sailing routes increased the frequency of shipwrecks in the open sea in the Eastern GOM to nearly double that of the Western and Central GOM (Garrison et al., 1989). The highest apparent frequency of shipwrecks occurred within areas of intense marine traffic, such as the approaches and entrances to seaports and the mouths of navigable rivers and straits.

Garrison et al. (1989) list three shipwrecks that fall within the proposed lease sale area. Two shipwrecks are reported in the DeSoto Canyon Area and one in the Lloyd Ridge Area (Table 3-14). All of these wrecks may be considered to be historic and could be eligible for nomination to the National Register of Historic Places. These wrecks are known only by historical record and, to date, have not been located on the ocean floor. Additionally, nearly 100 potentially important shipwrecks near the approaches to Mobile Bay have been documented in the historic record (Mistovich and Knight, 1983; Marx, 1983; Irion, 1990). The precise locations of these vessels remain unknown. These wrecks are listed in Table 3-15. This list should not be considered exhaustive. Regular reporting of shipwrecks did not occur until late in the 19th century, and losses of several classes of vessels, such as small coastal fishing boats, were largely unreported in official records.

Submerged shipwrecks off the coasts of Alabama and Florida are likely to be moderately well preserved. Wrecks occurring in or close to the mouth of Mobile Bay would have been quickly buried by transported sediment and therefore protected from the destructive effects of wood-eating shipworms (*Teredo navalis*) or storms (Anuskiewicz, 1989; page 90). Wrecks occurring in deeper water also have a moderate to high preservation potential. In deepwater, temperature at the seafloor is extremely cold, which slows the oxidation of ferrous metals. The cold water would also eliminate wood-eating shipworms.

Aside from acts of war, hurricanes cause the greatest number of wrecks in the GOM. Wreckage occurring as a result of a violent storm is more likely to be scattered over a broader area than in the shallower water near shore. The wreckage of the 19th century steamer *New York*, which was destroyed in a hurricane, lies in 16 m of water and has been documented by MMS (Irion and Anuskiewicz, 1999) as scattered over the ocean floor in a swath over 1,500 ft long. Shipwrecks occurring in shallow water nearer to shore are more likely to have been reworked (modified by tides and storms) and scattered by subsequent storms. Wrecks occurring at greater depths on the OCS are usually not affected by reworking. Historic research indicates that shipwrecks occur less frequently in Federal waters. These wrecks are likely to be better preserved, less disturbed, and, therefore, more likely to be eligible for nomination to the National Register of Historic Places than are wrecks in shallower State waters.

3.3.4.2. Prehistoric

Available evidence suggests that sea level in the northern GOM was at least 90 m, and possibly as much as 130 m, lower than present sea level and that the low sea-stand occurred during the period 20,000-17,000 years before present (B.P.) (Nelson and Bray, 1970). Sea level in the northern GOM reached its present stand around 3,500 years B.P. (Pearson et al., 1986).

During periods that the continental shelf was exposed above sea level, the GOM coastal area was open to habitation by prehistoric peoples. The advent of early man into the GOM region is currently accepted to be around 12,000 years B.P. (Aten, 1983). According to the sea-level curve for the northern GOM proposed by Coastal Environments, Inc. (CEI), sea level at 12,000 B.P. would have been approximately 45-60 m below the present day sea level (CEI, 1977 and 1982). On this basis, the continental shelf shoreward of the 45-60 m bathymetric contours has potential for prehistoric sites dating after 12,000 B.P. Because of inherent uncertainties in both the depth of sea level and the entry date of prehistoric man into North America, MMS adopted the 12,000 years B.P. and the 60-m water depth as the seaward extent of the prehistoric archaeological high-probability area.

Water depths in the DeSoto Canyon and Lloyd Ridge Areas range from approximately 1,600 to 3,000 m. Based on the current acceptable seaward extant of the prehistoric archaeological high-probability area for this part of the GOM, the extreme water depth precludes the existence of any prehistoric archaeological resources within the proposed lease sale area.

3.3.5. Human Resources and Land Use

The addition of any new human activity, such as oil and gas development resulting from a proposed lease sale, can affect local communities in a variety of ways. Typically, these effects are in the form of people and money, which can translate into changes in local social and economic institutions and land use. In this section, MMS describes the current socioeconomic analysis area baseline in order to differentiate the effects of a proposed action (Chapter 4.2.1.15).

3.3.5.1. Socioeconomic Analysis Area

3.3.5.1.1. Description of the Analysis Area

The MMS defines the analysis area for potential impacts on population, labor, and employment as that portion of the GOM coastal zone whose social and economic well-being (population, labor, and employment) is directly or indirectly affected by the OCS oil and gas industry (Figure 3-10). This analysis area is based on the results of the recent MMS socioeconomic study "Modeling the Economic Impacts of Offshore Oil and Gas Activities in the GOM: Methods and Applications; Final Draft" (Dismukes et al., in preparation). Geographically, the analysis area is defined as all coastal counties and parishes along the U.S. portion of the GOM and any inland counties and parishes where offshore oil and gas activities are known to exist, offshore-related petroleum industries are established, or one or more counties or parishes within a Metropolitan Statistical Area (MSA) are on the coast. For examination purposes, MMS has divided the analysis area into coastal subareas. The counties and parishes included in each coastal subarea are presented in Figure 3-10.

One of the objectives of the above-mentioned study was to allocate expenditures from the offshore oil and gas industry to the representative onshore coastal subarea where the dollars are spent. Table 3-16 presents these findings in percentage terms. The IMPLAN number is the code given to the industry (sector) by the input-output software (IMPLAN) used to calculate impacts in Chapters 4.2.1.15 and 4.4.1.14. It is analogous to the standardized industry code (SIC). Table 3-16 makes clear the reasons for including all of the GOM coastal subareas in the economic analysis area. Expenditures to several sectors are either exclusively found in Texas or make up a very large percentage of the total. In addition, a large percentage of total sector expenditures is allocated to each Louisiana coastal subarea. As shown in Table 3-16, very little has been spent in the Florida coastal subareas. This is to be expected given the lack of offshore leasing in this area and the State of Florida's position of no oil and gas development within 100 mi of its shoreline.

With respect to a proposed action, the focal area includes coastal Subareas TX-2, LA-1, LA-2, LA-3, and MA-1, areas where coastal infrastructure has the most potential to be impacted.

3.3.5.1.2. Land Use

The primary region of geographic influence of a proposed action is coastal Louisiana and Alabama, with a lesser influence on coastal Texas and Mississippi. Few offshore oil and gas activities occur in the Florida area. The coastal zone of the northern GOM is not a physically, culturally, or economically homogenous unit (Gramling, 1984). The counties and parishes along the coasts of Texas, Louisiana, Mississippi, and Alabama represent some of the most valuable coastline in the United States. Not only does the coastline include miles of recreational beaches and the protection of an extended system of barrier islands, but it also has deepwater ports, oil and gas support industries, manufacturing, farming, ranching, and hundreds of thousands of acres of wetlands and protected habitat. These counties and parishes vary in their histories and in the composition and economic activities of their respective local governments.

Figure 3-11 illustrates the analysis area's key infrastructure. Major cities in the analysis area include Houston, Texas; Baton Rouge and New Orleans, Louisiana; Mobile, Alabama; and Tampa, Florida. Several international and regional airports are located throughout the analysis area. One major interstate (I-10) traverses the area along the inner margin of the coastal zone while six interstate highways access the area longitudinally. There are numerous highways into and across the analysis area. On November 28, 1995, Louisiana Highway 1 (LA Hwy 1) was designated as part of the National Highway System (NHS). The NHS Act designated 160,955 mi of interstate, highways, and other roads that are

critical for the economy, defense, and mobility of the Nation as the NHS. "These highways provide access to major ports, airports, rail stations, public transit facilities, and border crossings. They comprise only 4 percent of total highways in the country; however, they carry nearly 50 percent of total highway traffic including the majority of commercial and tourism traffic. They are estimated to service more than 90 percent of businesses and industries through out the nation." (LA Hwy 1 Project Task Force, 1999). LA Hwy 1 was designated because of "its intermodal link to this Nation's energy supply" (LA Hwy 1 Project Task Force, 1999). The area's railroad configuration is similar to the highway system. An extensive maritime industry exists in the analysis area. Major ports and waterways are discussed in detail in Chapter 3.3.5.6, while Chapter 3.3.5.8 describes OCS-related coastal infrastructure. A listing of major public, recreational, and conservation areas are presented in Chapter 3.3.4.

The Gulf Coastal Plain of Texas in the analysis area makes up most of northeastern coastal Texas. Near the coast this region is mostly flat and low-lying. The region is made up of farmland (cotton, rice, and citrus fruit), forest, cattle ranches, major cities of commerce (Houston) and education, tourist locales, Federal installations (e.g., Lyndon B. Johnson Space Center), and major ports. The oil and gas industry has also been part of the local economies since the early 1900's. Today, the majority of oil and gas corporations have headquarters in Houston, while numerous oil and gas industries are located in the area (OCS waste facilities, refineries and petrochemical plants, and the manufacture of OCS equipment and structures). In addition to oil and gas, the area has aggressively pursued technology companies such as computers and aerospace.

The Louisiana coastal area includes broad expanses of coastal marshes and swamps interspersed with ridges of higher well-drained land along the courses of modern and extinct river systems. Most of the urban centers in coastal Louisiana are located along major navigable rivers and along the landward edge of the coastal zone (i.e., Lafayette and Lake Charles). Southwestern Louisiana is Acadian country. The area's natural features vary from marshland, waterways, and bayous in the coastal areas to flat agricultural lands in the northern part of the same parishes. While the area's traditionally strong ties to agriculture, fishing, and trapping are still evident, they are no longer the mainstay of the economy. Southeastern Louisiana, from Jefferson Parish east to St. Tammany Parish and the state border with Mississippi, is a thriving metropolitan area with shipping, navigation, U.S. Navy facilities, and oil and chemical refineries, all vying with local residents for land. Historically, Terrebonne and Lafourche Parishes have been the primary staging and support area for offshore oil and gas exploration and development. The Port of Fourchon, at the mouth of Bayou Lafourche on the GOM, is a major onshore staging area for OCS oil and gas activities in the CPA and WPA and the headquarters of LOOP. Chapter 3.3.5.8 below discusses the Port Fourchon area in detail.

Coastal Mississippi is characterized by bays, deltas, marshland, and waterways. Two-thirds of this coast is devoted to State-chartered gambling barges and heavy tourism along the beachfront. The remaining third (Jackson County) is industrial—oil refining and shipbuilding. Upland portions of the three coastal counties—Hancock, Harrison, and Jackson—are timberlands. Jackson County has a strong industrial base and designated industrial parks. Pascagoula, in Jackson County, is home to Ingalls Shipyard and Chevron's Pascagoula Refinery. Bayou Casotte, also in Jackson County, currently has boat and helicopter facilities, and the onshore support base for drilling and production.

Southwestern Alabama's coastline is comprised of Mobile and Baldwin Counties, which oppose each other across Mobile Bay. Coastal resource-dependent industries in this area include navigation, tourism, marine recreation, commercial fishing, and most recently, offshore natural gas development and production. Large quantities of natural gas were discovered in Alabama's offshore waters in 1979. Baldwin County has a strong tourism economy and a large retiree population. The important commercial fishing industry in the area is located in southeastern Mobile County. The Port of Mobile, the largest seaport in Alabama, is also in Mobile County. The military has had a long presence in the area. The buildup and downsizing of military installations has handed the area some special challenges. The area's second port, Mobile Middle Bay Port, is a former Naval Station. Major manufacturers in Mobile include three paper mills, a German-owned chemical plant, and two large shipbuilding and repair yards. There are several oil- and gas-related businesses, including Mobil's MaryAnn/823 plant, established in 1990, and Shell's Yellowhammer plant, founded in 1989; both of these plants process natural gas (Harris InfoSource, 1998). Mobile County has a strong industrial base and designated industrial parks, especially at Theodore Industrial Park and Canal and the recently built Naval Homeport site now under the auspices of the Alabama State Docks. In addition, Bayou LaBatre in south Mobile County has a dozen

shipbuilding firms (Foster and Associates, Inc., 1997). Theodore, in Mobile County, currently has boat and helicopter facilities, and the onshore support base for drilling and production.

The Florida counties along the Gulf Coast comprise the remainder of the analysis area. These counties have been largely uninvolved in OCS development. The GOM coastal area of Florida includes bays, estuaries, wetlands, an extensive barrier island system, and increasing concentrations of human settlement. This area ranges from heavily urbanized areas, such as Escambia County and Panama City in Bay County with shipping ports and Naval air bases, to scarcely populated areas along the coastal rim, such as the towns of Port St. Joe, Apalachicola, and Carrabelle in Gulf and Franklin Counties. Eglin and Tyndall Air Force Bases and Hurlburt Field are also located along the Florida Gulf Coast, which precludes heavy commercial development in that area. Most importantly, the area is also known for its "sugar sand beaches." Tourism and recreation are extremely important to the area, along with both commercial and recreational fishing activities. The military has had a substantial presence in the Florida Panhandle since World War II. The four main military installations are the Pensacola Naval Air Station, Eglin Air Force Base (Fort Walton Beach), Tyndall Air Force Base, and the Coastal Systems Station (both in Panama City). The three air bases use the northern GOM as a weapons testing and training range. These bases were largely untouched by the downsizing of the military in the 1990's and are expected to remain an important part of the Florida Panhandle for the foreseeable future.

The development of the Florida Panhandle as a major tourist area began in the mid-1930's and grew rapidly after World War II, becoming a key industry in area. "Sugar-white" beaches, fishing, other water-based activities, and natural habitats are key parts of the tourist experience in the Florida Panhandle.

The Panhandle has two major deep water ports—the Port of Pensacola and the Port of Panama City. While the Port of Pensacola has a history extending back into the nineteenth century, the present-day location of the Port of Panama City opened only after World War II. These two ports were among the top 100 U.S. ports in the dollar value of goods exported in 1995. The Port of Panama City served as an onshore support base for exploratory drilling in the GOM in the early 1980's and in 1990 and has an adjacent industrial park (Luke et al., 2002).

3.3.5.2. How OCS Development Has Affected the Analysis Area

The following section presents a brief, general narrative of how OCS development has affected the analysis area over the last 20 years. This narrative is followed by a specific account of how OCS development has affected certain locales in the analysis area.

1980-1989

In the oil and gas industry, drilling-rig use is employed as a barometer of economic activity. Between the end of 1981 and mid-1983, drilling-rig activity in the GOM took a sharp downturn. By 1986, the demand for mobile drilling rigs had suffered an even greater decline. Population and net migration paralleled these fluctuations in mobile drilling rig activity. Population growth rates for all coastal subareas were relatively high prior to 1983; families moved to the Gulf Coast looking for work in the booming oil and gas industry. Lower rates of population growth accompanied the decline in drilling activity as workers were laid off and left the area in search of work elsewhere. After 1983, all coastal subareas experienced several years of significant net migration out of the region. In 1986, the demand for mobile rigs declined to its lowest level in over a decade and the price of oil collapsed. This negative trend on population continued through the late 1980's.

1990-1997

In the early to mid-1990's, the analysis area experienced a major resurgence in oil exploration and drilling in response to advances in technology and the enactment of the Deep Water Royalty Relief Act in 1995. The renewed interest in oil and gas exploration and development in the GOM produced a modest to significant recovery from the high unemployment levels experienced after the 1986 downturn. Ironically, the Gulf Coast encountered a shortage of skilled labor in the oil and gas industry because of the restructuring of the oil industry to centralize management, finance, and business services, and because of the use of computer technology that occurred during the downturn (Baxter, 1990). Workers who previously lost high-paying jobs in the oil industry (or oil-service industry) during the 1980's downturn

were reluctant to return. This "shadow effect," coupled with the shortage of skilled labor where the core problems were lack of education and/or training for requisite skills, created a situation where temporary communities of workers from out of the area (some from out of the country) were established. Furthermore, the higher skill levels required by deepwater development drilling could not be completely met by the existing impact areas' labor force, causing in-migration. Unemployment in the analysis area, though, declined due to increased economic diversification by the region.

1998-Present

In early 1998, crude oil prices were hovering near 12-year lows due in part to economic developments in East Asia and resulting oversupply of oil (USDOE, EIA, 2001a). This restrained the resurgence of exploration and development activity in the GOM. While offshore development strategy varied by company, most major oil companies, diversified firms, and small independents cut back production and curtailed exploration projects. Several large integrated companies resorted to layoffs and mergers as ways to assail low prices; a redistribution of industry personnel from the New Orleans area to the Houston area occurred. Unemployment in the analysis area rose. Offshore drilling strategies focused on mega and large prospects, foregoing small prospects, and only considering medium prospects when prices rose (Rike, 2000). A few companies, though, took advantage of lower drilling rates during this period and increased their drilling. Concurrently, technological innovations (such as 3-D seismic surveying, slim-hole drilling, and hydraulic rigs) decreased the cost of exploration and thus stimulated the discovery and development of large or mega prospects that were considered economic at low prices.

In March 1999, the Organization for Petroleum Exporting Countries (OPEC), which produces 40 percent of the world's oil, announced crude oil production cutbacks. Full member compliance increased oil prices to 20-year highs, encouraging moderate exploration and development spending during the 1999 fiscal year. Crude oil prices continued to increase during 2000 and into 2001. It is generally believed that the increase in price is being driven by two major factors. First is the continued OPEC compliance to maintain prices within their current output targets of a $22 minimum and a $28 maximum per barrel crude oil price. The second factor, according to the Federal Reserve Bank of Dallas, is the "world capacity to supply oil has not kept pace with the growth of oil demand spurred by a resurgent world economy. Furthermore, a short supply of oil tankers, rising shipping rates, and low inventories of refined product and crude oil have added upward pressure to spot crude oil prices" (Brown, 2000). The prices throughout much of the 1990's were too low to stimulate additions to capacity. In addition, many tankers were scrapped in the 1990's when weak demand, low shipping rates, and increasing environmental regulation put a lot of pressure on the tanker industry (Brown, 2000).

Federal environmental/clean-air efforts in the 1990's and high oil prices in the late 1990's prompted some industries to switch from crude oil to natural gas. This development was and continues to be especially prevalent in the electricity generating industry. Natural gas, in addition to heating about 53 percent of American homes, is also being used to generate about 16 percent of the country's electricity — a percentage that is still growing (Simmons, 2001). Like crude oil, the supply of natural gas did not keep up with demand, which pushed prices higher. In December 2000, the price of natural gas broke record highs, closing at $10.10. In 2001, however, natural gas prices decreased dramatically (75.25%). Several factors have kept a downward pressure on natural gas prices. These factors include moderate weather in most of the Nation, keeping the demand for gas by electricity generators in check; relatively low oil prices; and the general economic slowdown, which has reduced demand for gas by the industrial sector (FERC, 2001). Even without this pronounced drop in price, demand growth for natural gas is expected to be strong during the next 20 years. The 2001 Update of the Fueling the Future: Natural Gas and New Technologies for a Cleaner 21st Century report projects that natural gas demand would increase by 53 percent by the year 2020 (American Gas Foundation, 2001).

Recent technological advances and the passage of the Deep Water Royalty Relief Act in 1995 have stimulated deepwater leasing and subsequent exploration and development activities. Needs specific to these deepwater projects have resulted in more focused stresses placed on areas that are capable of supporting large-scale development projects (e.g., ports that can handle deeper draft service vessels such as Port Fourchon, Louisiana), which in turn has resulted in stresses to infrastructure servicing these focal points (particularly highways and ports), as well as placing stresses on the infrastructure associated with the focal point. This is what has occurred at Port Fourchon.

Port Fourchon, Louisiana, located at the mouth of Bayou Lafourche, is one of the main service-supply bases for offshore oil and gas exploration and development in the GOM. While the port has maintained steady growth over the last 25 years, the escalation of deepwater activities has produced rapid growth at the port in the last 5 years, as the port has become one of the OCS Program's focal points. More than 82,500 offshore workers use the port for helicopter transportation each year. Approximately 170 OCS-related vessels travel in and out of the port each day (based on monthly helicopter and daily vessel logs). In addition to more than 130 OCS oil- and gas-related businesses, the Louisiana Offshore Oil Port (LOOP) facilities are located at the port. The LOOP is the only offshore oil terminal in the U.S.; it transports an estimated 13-15 percent of the Nation's imported crude oil. The LOOP is expanding its storage capabilities with three large, above-ground tanks in Galliano, Louisiana. Shell and BP operations are based from the port, while all three major helicopter companies (ERA, PHI, and Air Logistics) have heliports at the port. The ERA is currently building a larger $4 million heliport at the port; it is expected to be completed in 2002. Air Logistics is planning to build a similar facility. Halliburton, another port tenant, recently completed a state-of-the-art drilling liquids facility. Chevron and Texaco have tank farms at the port. Seven ship and barge repair facilities are located at the port. In addition, the port has five barge lines and six barge fleeting operations.

In 1996, Edison Chouest Offshore (Chouest or ECO) built its highly successful C-Port at Port Fourchon. The C-Port is a multi-services port terminal facility supplying offshore vessels that operate in the GOM. The C-Port can load/offload deck cargoes, fuel, water, cements, barite muds, liquid muds, and completion fuels simultaneously. These services are provided under the protection of a covered building, eliminating weather and darkness, while improving safety and efficiency, making it a highly cost-effective, cost-saving solution (Edison Chouest, 2001). Prior to C-Port, it took 2-3 days to service a vessel; today, service time is down to a few hours. This results in huge dollar savings for offshore companies. In addition, the companies need to lease fewer service boats because of the larger, technologically advanced ships that Chouest is building. In 1999, Chouest completed a second C-Port at Port Fourchon, C-Port 2; three additional slips are planned for C-Port 2 in 2002. Together, C-Port and C-Port 2 are servicing 90 percent of OCS deepwater activity. In addition to the port expansion, Chouest began an aggressive "new build" program in the late 1990's for their offshore service vessels. The company has produced over 50 new generation offshore vessels to serve deepwater oil and gas production. The new vessels are larger (260 ft in length) and faster than their predecessors servicing shallow-water activities. The C-Ports and the new deepwater service vessels have increased activity at Port Fourchon significantly. Chouest has also started constructing a C-Port at Galveston, Texas, to service deepwater activities in the WPA and is looking into locations in Mississippi and Alabama to build a C-Port to service deepwater activities in the EPA.

Based on OCS activity at the port, the COE justified deepening Port Fourchon's channel from 12 ft to 24 ft. The port had been maintaining the channel at 20 ft for the larger OCS supply vessels. In August 2001, the COE dredged the channel to a depth of 26 ft (24 ft plus 2 ft of advance maintenance) and will maintain this depth in the future.

To date, this focusing of offshore service activities at Port Fourchon has resulted in both positive and negative impacts on the area. Lafourche Parish, where the port is located, has one of the lowest unemployment rates in the nation, but its citizens' quality of life has decreased. The most significant negative impacts include

- increased OCS activity is straining the local infrastructure;
- the area is suffering with a substandard highway (LA Hwy 1) that will not be able to handle the truck traffic increase anticipated from OCS activities;
- severe coastal erosion is eating away the State's hurricane protection, endangering the infrastructure and industry;
- saltwater intrusion from coastal erosion is impacting the drinking water supply; and
- increased demand for water by deepwater OCS activities is taxing the local freshwater district.

LA Hwy 1 is the only land-based transportation route to Port Fourchon. The highway is a rural substandard two-lane road. The extensive deterioration of LA Hwy 1 is mostly due to coastal landloss from wave forces; LA Hwy 1 divides the Barataria and Terrebonne estuaries, the Nation's two most productive estuaries. Port Fourchon has been active in building up the embankment with channel dredging materials, but it is a short-term fix to a long-term problem that grows worse every day. At present, Golden Meadow, Louisiana, to Larose, Louisiana, is the only section of the highway that is four lanes. While the State and local government have received revenue from the increased OCS activity at Port Fourchon, the cost of impacts from OCS operations have exceeded growth in the revenue stream. The Louisiana Department of Transportation and Development (DOTD), which manages LA Hwy 1, and Port Fourchon are completing a draft EIS on a new four-lane highway.

Results from an MMS-funded study on the infrastructural impacts of expanding OCS oil and gas activities in south Lafourche Parish, *An Analysis of Louisiana Highway 1 in Relation to Expanding Oil and Gas Activities in the Central Gulf of Mexico*, indicate that the levels of service provided by LA Hwy 1 will decline significantly through time (Guo et al., 2001). The study estimated a 3-6 percent growth in daily vehicle traffic along LA Hwy 1. Actual 2000 growth was 24 percent; more than 1,000 OCS supply and equipment trucks travel LA Hwy 1 to the port each day. The average national growth in daily vehicle traffic is 2-5 percent. In addition to servicing the OCS, LA Hwy 1 serves as an evacuation and oil-spill response route for offshore spills. In the event of an impending storm, more than 3,000 offshore workers, 1,000 port personnel, and 5,000 citizens from Grand Isle and Leeville (south of the bridge) must evacuate the area by LA Hwy 1. Offshore companies also take valuable equipment, such as bagged drilling fluids, off offshore rigs and bring it to safety inland. This increases the truck traffic along LA Hwy 1 during the evacuation process. Furthermore, statistics from the DOTD reveal LA Hwy 1 is twice as deadly as any similar class highway in the state. The number of fatalities on LA Hwy 1 has increased directly with the growth of the OCS and, therefore, the port.

The south Lafourche Parish study concluded that deterioration of LA Hwy 1 will be exacerbated with expanding oil and gas activities, particularly those in deep water. The size and complexity of these deepwater projects, along with the limited number of service bases capable of handling their unique needs, and the addition of the C-Ports at Port Fourchon, will likely result in continued stresses on port infrastructure and associated stresses placed on the local infrastructure, especially LA Hwy 1 and the parish's water supply (Guo et al., 2001).

Exacerbating the traffic problems on LA Hwy 1 are delays caused by the six bridge openings necessary to accommodate barge traffic on Bayou Lafourche. Fifty percent of all oil and gas materials brought to Port Fourchon is barged. On average, each bridge is opened 16 times a day resulting in bottlenecks, increased accidents, and a lower quality of life. Part of the increased barge traffic is from shipping an average of 500,0000 gallons of fresh water per day to the port for offshore activities. Deepwater expansion has significantly increased the demand for water, taxing the local freshwater district. Port Fourchon uses 30 percent of the local water supply, but comprises only 1 percent of the serving population.

The demand for OCS-related labor in the area has resulted in the presence of in-migration. This temporary importation of labor, particularly in south Lafourche, is a unique situation exacerbated by the shadow effect. The unusual work schedules in the oil and gas extraction industry also supports employment outside the analysis area because long-distance commuting can be reasonably accomplished on such an infrequent basis. Therefore, while employment opportunities are growing in the oil and gas extraction and supporting industries within the GOM analysis area, some of that employment has been met from outside the area. This has resulted in net positive migration in some focal point locales and has caused a scarcity of housing, a shortage of municipal personnel (i.e., policemen, firemen, engineers, etc.), stresses on the capabilities of available infrastructure, and an increase in the cost of living. Chouest, which owns C-Port and C-Port 2 in Port Fourchon, North American Shipbuilding in Larose, Louisiana, and North American Fabricators in Houma, Louisiana, have experienced these impacts first hand. Unable to find housing for their workers, Chouest built an apartment complex for the workers they had to recruit from outside of Louisiana because of the labor and skills shortage within the State.

In the EA prepared for CPA Lease Sale 182 and the Multisale EIS for the CPA and WPA, MMS recognized Port Fourchon and LA Hwy 1's importance to the Nation's energy infrastructure and emphasized its desire for impact assistance to ameliorate effects of the OCS Program. As the port has grown, its importance to the nation's energy infrastructure has increased significantly. Twenty percent of

the Nation's oil and 25-27 percent of the natural gas are located offshore Louisiana. The port services 90 percent of the GOM's deepwater activity. In addition, as of March 2002, Port Fourchon is servicing about 34 percent of all offshore mobile rigs working in the GOM OCS. Of this total, nearly 47 percent are located in deepwater (One Offshore, 2002). Furthermore, LOOP is connected to 30 percent of the U.S.'s refineries. With the increasing importance of deepwater development and the potential for FPSO's working in the GOM in the near future, LOOP will become even more important to the U.S. energy intermodal system and, therefore, so will Port Fourchon.

LA Hwy 1 has also been recognized on the national level. In 1995, LA Hwy 1 was selected as part of the NHS because of its intermodal link to this nation's energy supply. The NHS Act designates roads that are critical for the economy, defense, and mobility of the nation. In December 2001, Congress designated LA Hwy 1 as one of only 44 high priority corridors in the U.S. based on its significance to the nation's energy infrastructure.

Several other service bases have also seen a large increase in OCS-related activity and concomitant stresses placed on their local infrastructure. These ports include Venice, Morgan City, and Cameron, Louisiana, which are servicing 18 percent, 15 percent, and 11 percent of OCS-related offshore mobile rig activity, respectively (One Offshore, 2002). The limited number of service bases capable of servicing deepwater activities suggests that stresses placed on local infrastructure at these bases will continue to the extent that deepwater tracts are leased, explored, and developed. Recent leasing history has shown an increase in deepwater interest.

3.3.5.3. Current Economic Baseline Data

Oil and natural gas prices are used to evaluate the oil and gas industry's ability to economically develop resources. During September 2001, natural gas futures plummeted below $2 per thousand cubic feet for the first time since April 1999. Natural gas demand from manufacturers, which accounts for about a quarter of U.S. consumption, is down and a turnaround in the economy is not expected in the short term (Houston Chronicle On-line, 2001a). Although natural gas prices remain substantially below the $10/Mcf high of two years ago, prices have moved moderately higher over the last six months to $3.237/Mcf as of June 21, 2002, for Henry Hub natural gas. Futures prices for Henry Hub natural gas remain stable over the next twelve months (August 2002-July 2003) with an average of $3.673/Mcf (Oilnergy, 2002). Immediately following the September 11, 2001, terrorist attacks on the United States, oil and gold prices surged (COMTEX, 2001). Crude oil prices then dropped, taking their biggest hit in 10 years during September 2001 (Houston Chronicle On-line, 2001b). Oil prices have since moved moderately higher with a steeper increase since January 2002 to $25.82/bbl as of June 21, 2002, for light sweet crude. Futures prices for light sweet crude remain stable over the next twelve months (August 2002-July 2003) with an average of $25.11/bbl (Oilnergy, 2002). Current crude oil and natural gas prices are above the economically viable threshold for drilling in the GOM.

New rig deliveries and orders are another indicator of the industry. Fifteen new rigs were delivered in 2000, three of which were speculative new builds. A survey by Lehman Brothers asked over 60 'leading experts' how many rig orders would be placed for 2001. The average of all the predictions was 13″ (One Offshore, 2001). Offshore constructions for 2002 do not appear as strong (One Offshore, 2002).

Drilling rig use is employed by the industry as another barometer of economic activity. Utilization rates hovered around 90 percent or better for most of 2000 through May 2001 before beginning a downward spiral to a low of nearly 50 percent in November 2001. Since November, utilization rates have been slowly increasing; the GOM rig market appears to be stabilizing (Greenberg, 2002). Offshore drilling rig day rates have remained flat or declined; too much excess rig capacity exists in the market for rates to increase significantly. In addition, the pace of deepwater drilling has slowed as royalty relief for shallow-water deep-gas drilling has somewhat shifted the offshore drilling focus, putting downward pressure on day rates. More than a dozen deepwater rigs will reach the end of their current firm contract commitments this year which may result in continued softness in rates for this rig market segment (One Offshore, 2002). A depressed offshore rig market historically has meant fewer offshore service vessels (OSV) working since demand for OSV's is positively correlated with demand for offshore rigs. In the past, as demand for rigs has decreased, the industry has offered break-even rates or lower on rigs and OSV's in an effort to increase utilization rates. This downturn though is different. Industry is dry-docking rigs and OSV's in order to increase day rates. While this strategy has worked for larger supply vessels, smaller crewboats have experienced both lower utilization and day rates (Greenberg, 2002)

Another indicator of the direction of the industry is the exploration and development (E&D) expenditures of the major oil and gas companies. After substantially cutting their E&D budgets during the 1998 and 1999 fiscal years, majors and independents increased their spending in 2000 and 2001. This trend is expected to change in 2002. Based on Salomon Smith Barney and Lehman Brothers' annual survey of major and independent U.S. oil and gas companies, 2002 E&D upstream spending is expected to drop 12 and 19 percent, respectively, over 2001 levels. The main reason for the expected cuts is low energy prices, particularly for natural gas. Because of the lower planned E&D spending, Salomon Smith Barney projects that GOM rig utilization will average 76 percent in 2002 (*WorkBoat,* 2002).

Lease sales are another indicator of the offshore oil and gas industry. Sales over the last several of years have resulted in a relative increase in the number of blocks leased. In addition, recent lease sales show a continued strong interest in deepwater and a renewed interest in shallow water. In December 2001, the EPA Lease Sale 181, in which all of the blocks are in deepwater, averaged more than 2 bids per block leased. This is the first time since 1984 that this has occurred. While new royalty-relief provisions for shallow-water natural gas have increased activity in this water depth, industry remains cautious due to low natural gas prices.

3.3.5.4. Demographics

Tables 3-17 through 3-32 contain the analysis area's baseline projections for population, age, race and ethnic composition, and education over the life of a proposed action. These tables present the projections by coastal subarea, each GulfState, and the United States. Projections, through 2040, are based on the Woods and Poole Economics Inc.'s *Complete Economic and Demographic Data Source* (2002). These baseline projections assume the continuation of existing social, economic, and technological trends. Therefore the projections include population associated with the continuation of current patterns in OCS leasing activity, which encompasses a proposed action.

In some analysis area locales, i.e., Port Fourchon and Lockport, Louisiana, there has been an influx of workers from Mexico, India, and other parts of the U.S. because of the shortage of local workers in the local community (Keithly, 2001). While these new residents present stresses on communities' infrastructure and government services, they have only minimally changed local demographics (i.e., population, educational attainment, age, and race distribution have only changed negligibly with respect to OCS activities).

3.3.5.4.1. Population

The analysis area consists of highly populated metropolitan areas (such as the Houston MSA, which predominates coastal Subarea TX-2) and sparsely populated rural areas (as is much of coastal Subarea TX-1). Some communities in the analysis area experienced extensive growth during the late 1970's and early 1980's when OCS activity was booming. Following the drop in oil prices, many of these same areas experienced a loss in population (Gramling, 1984; Laska et al., 1993). All coastal subarea populations are expected to grow at a higher rate than the United States' average annual population growth rate over the life of a proposed action, reflecting the region to region migration pattern of favoring the south and west over the northeast and midwest (USDOC, Bureau of the Census, 2001). This is a continuation of historic trends. Average annual population growth projected over the life of a proposed action range from a low of 0.45 percent for coastal Subarea LA-3 (dominated by the Orleans MSA) to a high of 3.27 percent for coastal Subarea FL-3. Over the same time period, the population for the United States is expected to grow at about 1.36 percent per year.

The population in the analysis area throughout the life of a proposed action is expected to remain a fairly even mix of male/female, with the female population having a slight edge over the male population (particularly over time as the population ages). The population mix of the coastal Subareas is only slightly more female than that of the United States.

3.3.5.4.2. Age

The median age for the coastal Subareas in Texas, Louisiana, Mississippi, and Alabama compare favorably with the median age of the United States as a whole, with a slight tendency toward an older population moving eastward across the coastal Subareas. The median age in the Florida analysis area

(particularly the southernmost coastal Subareas) is about 5-10 percent higher than the national average consistently over the life of a proposed action. Florida attracts retirees and therefore has higher percentages of older residents. Nationwide there is an expected aging tendency with the percentage of the population in the 65 years and over category doubling. By 2011, the baby boomers will start to turn 65, and by the year 2025, the percentage of older people projected to live in the United States as a whole will be greater than the current percentage in Florida (AmeriStat, 2001). Over the same 40 years, all of the coastal Subareas, with the exception of coastal Subarea FL-3, are expected to show a similar trend. The percent of the population in the 65 years and over category in coastal Subarea FL-3 is much higher in 2002 (the base year) yet still slightly increases over time. While the rest of the Florida analysis area displays the national aging trend, the percent of the population in the Florida coastal Subarea is higher than both the Nation and the other Gulf Coast areas.

3.3.5.4.3. Race and Ethnic Composition

The racial and ethnic composition of the analysis area reflects both historical settlement patterns and current economic activities. For example, those counties in Texas where Hispanics are the dominant group—Cameron to Nueces (Brownsville to Corpus Christi)—were also settled by people from Mexico. Their descendants remain, typically working in truck farming, tending cattle, or in low-wage industrial jobs. From Aransas to Harris County (Houston), the size of the African-American populace increases, indicating more urban and diverse economic pursuits. In Jefferson County, Texas, adjacent to Louisiana, African-Americans outnumber Hispanics, reflecting the dominant minority status of African-Americans throughout the rest of the analysis area. Despite the larger number of white, non-Hispanic people in coastal Texas, Louisiana, Mississippi, and Alabama, together African-Americans and Hispanics outnumber whites, a trend which is national, not just regional, and which is increasing in intensity. Compared with the United States, there is a higher non-white racial composition to the Texas, Louisiana, Mississippi, and Alabama coastal areas with the exception of coastal Subarea TX-1. This coastal Subarea borders Mexico and has the highest concentration of Hispanic population. Southwestern Louisiana is Acadian country. Settlers included Houma Indians, French, Spanish, English, and African. The Florida coastal Subareas' racial composition predominantly mirrors that of the United States with the exception of coastal Subarea FL-2, which has a higher African-American population. (See Chapter 3.3.5.10 Environmental Justice for further discussion of minority and low-income populations.)

3.3.5.4.4. Education

At present, the 2000 U.S. Census data for education at the county/parish level have not been released. The last available data at this level is the 1990 Census data. Therefore, this analysis uses the 2000 U.S. Census Supplementary Survey Profile educational attainment data for States. For people 25 years and over, 75.2 percent of the population in the U.S. has graduated from high school, while 20.3 percent has received a bachelor's degree. Texas' educational attainment percentages are higher than the national average for both categories: 76.8 and 23.5 percent, respectively. Louisiana, while higher than the national average for high school graduates, 76.7 percent, is lower for college degrees, 19.5 percent. Mississippi's educational attainments are lower than the Nation's for both categories—74.3 and 18.6 percent, respectively. Alabama, like Louisiana, has a higher than national high school graduation rate (76.0%), but a lower rate for bachelor's degree (20.2%). Florida mirrors Texas; its educational attainments are higher than the national rates—81.9 and 23.2 percent, respectively.

"The local school system in [Greater Lafourche Parish] is now facing the issues and challenges related to bilingual education as Spanish speakers [from increased OCS activities] begin to move to the area. This is often a difficult task for large metropolitan school system and the community in this case is rather small and strongly French in its background and history" (Keithly, 2001). Furthermore, this has resulted in additional costs to the school system.

3.3.5.5. Economic Factors

Tables 3-17 through 3-32 contain the analysis area's baseline projections for employment, business patterns, and income and wealth over the life of a proposed action. These tables present the projections by coastal subarea, each Gulf Coast State, and the Unites States. Projections through 2040 are based on

the Woods and Poole's "Complete Economic and Demographic Data Source" (Woods and Poole Economics, Inc., 2002). These baseline projections assume the continuation of existing social, economic, and technological trends. Therefore, the projections include employment associated with the continuation of current patterns in OCS leasing activity, which encompasses a proposed action, as well as the continuation of trends in other industries important to the region. Chapter 3.3.5.1.2 discusses the analysis area's major employment sectors.

While the OCS industry may not be the dominant industry in a coastal Subarea, it can be in a specific locale within a coastal Subarea, causing that focal point to experience impacts. For example, in Port Fourchon and Lockport, Louisiana, there has been an influx of workers from Mexico, India, and other parts of the U.S. because of the shortage of local workers in the local community. While these new residents are expected to only negligibly impact the coastal Subarea's demographics, they have presented the communities with added stress to infrastructure and government services. Many of these increased costs to local governments are hard to quantify. Some locally provided services are tied to the unique needs of the oil and gas offshore industry. For example, schools, city water, law enforcement, and roads have been particularly affected by the growth of offshore development (Keithly, 2001). Furthermore, the cyclical nature of the oil and gas industry (boom/bust) makes allocating budgetary monies and personnel to these services difficult.

3.3.5.5.1. Employment

Average annual employment growth projected over the life of a proposed action range from a low of 1.19 percent for coastal Subarea LA-3 (predominated by the Orleans MSA) to a high of 5.43 percent for coastal Subarea FL-3. Over the same time period, employment for the United States is expected to grow at about 2.25 percent per year, while the GOM analysis area is expected to grow at about 2.06 percent per year. As stated above, this represents growth in general employment for the coastal Subareas. Continuation of existing trends, both in OCS activity and other industries in the area, are included in the projections. (See Chapter 3.3.5.8 for more a more complete examination of employment and labor issues with respect to each OCS industry.)

3.3.5.5.2. Income and Wealth

Median household income in the United States was $42,148 in the year 2000. This value equaled the value for 1999 in real terms, the highest level ever recorded in the Current Population Survey. Median incomes for Hispanic (who may be of any race) and Black (African American) households hit new all-time highs of $33,447 and $30,439, respectively. The median household incomes of white non-Hispanic ($45,904) and Asian and Pacific Islander ($55,521) households equaled their highest level ever (USDOC, Bureau of the Census, 2001).

Income associated with the industrial sectors for the WPA coastal subareas and that of the CPA are similar. Because the service industry is a major employer in the analysis area, this industry contributes significantly (percentage-wise) to income. The manufacturing and construction industries also contribute greatly, in percentage terms, towards income earned for the coastal subareas.

Using the Woods and Poole Wealth Index, all coastal subareas within the GOM analysis area, with the exception of coastal Subareas FL-3 and FL-4, rank considerably below the United States in terms of wealth. Coastal Subareas FL-3 and FL-4 rank slightly higher than the U.S. Ironically, coastal Subarea FL-2 ranks lowest on the wealth scale of all coastal Subareas in the region. The Florida counties are the least influenced by OCS development in the analysis area. All other coastal subareas range from the low 70's to upper 80's for their respective wealth indices throughout time, with the United States being 100. The Wealth Index is the weighted average of regional income per capita divided by U.S. income per capita (80% of the index), plus the regional proportion of income from dividends/interest/rent divided by the U.S. proportion (10% of the index), plus the U.S. proportion of income from transfers divided by the regional proportion (10% of the index). (See Chapter 3.3.5.10, Environmental Justice, for further discussion of minority and low-income populations.)

3.3.5.5.3. Business Patterns by Industrial Sector

The industrial composition for the coastal subareas ia similar. With the exception of coastal Subareas LA-2, LA-3, and FL-4, the top four ranking sectors in terms of employment in the analysis area are the service, manufacturing, retail trade, and State and local government sectors. In coastal Subareas LA-2 and LA-3, construction replaces manufacturing as one of the top four industries on the basis of employment. In coastal Subarea FL-4 transportation, communication, and public utilities replaces manufacturing as one of the top four industries on the basis of employment. The service industry employs more people in all coastal Subareas. The service industry is also the fastest growing industry.

3.3.5.6. Non-OCS-Related Marine Transport

An extensive maritime industry exists in the northern GOM. Figure 3-12 shows the major ports and domestic waterways in the analysis area, while Tables 3-33 and 3-34 present the 1999 channel depth, number of trips, and freight traffic of OCS-related waterways. Maritime traffic is either domestic or foreign. There is a substantial amount of domestic waterborne commerce in the analysis area through the GIWW, which follows the coastline inshore and through bays and estuaries, and in some cases offshore. In addition to coastwise transport between GOM ports, foreign maritime traffic is extensive. Major trade shipping routes between GOM ports and ports outside the northern GOM occur via the Bay of Campeche, the Yucatan Channel, and the Straits of Florida.

Fourteen of the 50 leading U.S. ports (based on millions of short tons in 1999) are located on the GOM. All five Gulf Coast States, when ranked by state tons in 1999, are in the top 20 (1-Louisiana, 2-Texas, 5-Florida, 16-Alabama, and 20-Mississippi), reflecting the importance of the analysis area's ports to U.S. waterborne traffic. Major ports in the analysis area by port tons (for 1999) include: 1-South Louisiana, Louisiana; 2-Houston, Texas; 4-New Orleans, Louisiana; 6-Beaumont, Texas; 7-Baton Rouge, Louisiana; and 8-Port of Plaquemines, Louisiana. The ports of Lake Charles, Louisiana; Texas City, Texas; Mobile, Alabama; Pascagoula, Mississippi; and Port Arthur, Texas, are also in the top 50 ports. Major inland waterways include the GIWW; the Houston-Galveston Ship Channel; the Sabine River; the Calcasieu River; the Atchafalaya River; the Morgan City-Port Allen Route; the Chene, Bouef, and Black Waterway; the Houma Navigation Canal; the Bayou Lafourche/West Belle Pass; the Mississippi River; the Tombigbee River; the Alabama River; and the Mobile Ship Channel (U.S. Dept. of the Army, COE, 2001a).

In terms of tonnage for all commodities, including domestic or foreign, inbound or outbound, the top six ports (in 1999), in decreasing order, were the Port of South Louisiana, Sabine-Neches, Port of New Orleans, Beaumont, Port of Baton Rouge, and Port of Plaquemines. As seen in Table 3-35, crude and petroleum products make up a large portion of total commodities transported through the analysis area's ports. Extensive refinery capacity, easy port access, and a well-developed transportation system have contributed to the development of the Gulf Coast region as an important center for handling oil to meet the world's energy needs. Both crude oil and petroleum products travel through the GOM and these ports. Crude oil is tankard into area refineries from domestic production occurring in the Atlantic and Pacific Oceans. Crude oil produced within the GOM region is barged among GOM terminals to reach refineries and onshore transportation routes. Petroleum products are barged, tankered, piped, or trucked from the large refinery complexes. Between 60 and 65 percent of the crude oil being imported into the United States comes through GOM waters. The area also includes the Nation's Strategic Petroleum Reserve and LOOP, the only deepwater crude-oil terminal in the country.

In 1999, there was a considerable amount of waterborne commerce along the GOM Coast from Pensacola Bay, Florida, to the Mexican border (U.S. Dept. of the Army, COE, 2001a). Review of non-OCS-related vessel and freight traffic during 1999 (Tables 3-33 and 3-34) shows that vessel trips and waterborne commerce occurred primarily west of the mouth of the Mississippi River. More than 42 percent of the vessel trips recorded in 1999 within the Pensacola Bay to Mexican border segment of the GIWW took place between the Mississippi and Sabine Rivers. Vessel trips from Mobile Bay, Alabama, to New Orleans, Louisiana, accounted for 16 percent of total GIWW trips, while the Sabine to Galveston route accounted for 21 percent. Tanker traffic was most intense between the Mississippi and Sabine Rivers.

The 1999 statistics for vessel trips in harbors, channels, and waterways located between Pensacola Bay and Sabine Pass show that there were eight major locations of vessel activity. These locations, in

decreasing order of activity, were as follows: Port of South Louisiana, Port of New Orleans, Sabine-Neches Waterway, Port of Baton Rouge, Port of Plaquemines, Mobile Harbor, Calcasieu River and Pass, and Bayou Lafourche. The top seven waterways in terms of tanker trips during 1999 were (in decreasing order by number of tanker trips inbound and outbound trips combined) as follows: Sabine-Neches, Port of South Louisiana, Port of Baton Rouge, Port of New Orleans, Morgan City to Port Allen, Calcasieu River, and Beaumont.

The transport of crude petroleum was concentrated in four locations: Sabine-Neches, Beaumont, Port of South Louisiana, and Calcasieu River. The transport of crude petroleum was mostly imported. The four major petroleum products locations were (in descending order) Port of South Louisiana, Sabine-Neches, Port of New Orleans, and Port of Baton Rouge.

Tanker imports and exports of crude and petroleum products into the GOM are projected to increase (USDOE, EIA, 2001a). In 2000, approximately 2.08 BBO of crude oil (38% of U.S. total) and 1.09 BBO of petroleum products (13% of U.S. total) moved through analysis area ports. By the year 2020, these volumes are projected to grow to 2.79 BBO of crude oil and 1.77 BBO of petroleum products. Crude oil will continue to be tankered into the GOM for refining from Alaska, California, and the Atlantic.

3.3.5.7. OCS-Related Offshore Infrastructure

3.3.5.7.1. Exploration and Production Structures

Structures used in a proposed lease sale area are either short term or long term in nature. Short-term structures used in the proposed lease sale area include exploration infrastructure such as semisubmersibles and drillships. Both of these types of structures may be moored or dynamically positioned. Long-term structures are used for development and production. Within a proposed lease sale area, there is only one type of long-term structure, a subsea gas well that is currently shut-in awaiting a flowline. A subsea system consists of a single subsea well or several wells producing either to a nearby platform or to a distant production facility through a pipeline and manifold systems. At present, subsea systems are used in water depths exceeding 5,000 ft.

Tables in Appendix A.4 present information on platforms operating in the OCS.

3.3.5.7.2. Offshore Transport

Service Vessels

Unless otherwise indicated, the following information is from "The Gulf of Mexico Supply Vessel Industry, A Return to the Crossroads" (Simmons & Company International, 2000).

Service vessels are one of the primary modes of transporting personnel between service bases and offshore platforms, drilling rigs, derrick barges, and pipeline construction barges. In addition to offshore personnel, service vessels carry cargo (i.e., freshwater, fuel, cement, barite, liquid drilling fluids, tubulars, equipment, and food) offshore. As of November 2000, there are 376 supply vessels (platform supply vessels (PSV) and anchor handling tugs/supply vessels (AHTS)) in the GOM analysis area (up from a 1993 low of 247 units). One hundred and sixteen (or 35%) of the 376 supply vessels were built since 1996. This breaks down as 83 PSV's, 15 AHTS, and 18 units for specialty services. The first newbuilds commenced construction in late 1996 when dayrates were in the $6,000-7,000 range and utilization was steady at 95 percent; a primary driver of supply vessel demand is rig activity. The first deliveries were in early 1997. As dayrates continued to accelerate during 1997, reaching the $8,000-9,000 range, more orders were placed. With an average delivery time of 12-16 months (and an average cost of $8-10 million), most newbuilds entered the market during the second half of 1998 and 1999, just as the Asian crisis and falling oil prices began to take hold, leading to demand, utilization, and dayrates ($2,400) falling dramatically.

Although the traditional workhorse of the GOM has been the standard 180-ft supply vessel, none of the boats built were less than 190 ft in length. Eighty-seven percent of the newbuilds were 200 ft in length or greater while over half were 220 ft in length or greater. The increasing size of the newbuild fleet is directly related to the emergence of deepwater drilling in the GOM over the past six years. At present, nearly three-quarters of the supply fleet in the analysis area is less than 200 ft long and work primarily in the shallow waters; 28 percent of the fleet is 200 ft or larger and works primarily in

deepwater. Although length is typically used to describe supply vessels, it is actually the liquid mud capacity and dynamic positioning capability that are the most important criteria for deepwater operators. Most operators view 220-ft boats as the minimum for work in supporting drilling operations. Typical GOM vessel specifications are shown in Table 3-35. The GOM supply boat industry does not have a young fleet. Nearly 40 percent of the entire fleet is at least 20 years old. Only 26 percent of the fleet is 10 years old or younger. The average age of the fleet in 1997 was 17.9 years. At present, the average age is 15.7 years, reflecting the newbuild expansion of the last cycle. The estimated life of a service vessel is 25 years.

Since the last industry downturn that began in 1998, the supply boat market has experienced a great deal of consolidation. During the last two years, numerous smaller players exited the industry via bankruptcy, asset sales to larger competitors, or asset sales to outside the industry. More than half of the smaller boat operators that operated three or fewer boats in the last cycle are no longer in the business. The resulting GOM supply boat industry is very fragmented. There are 24 boat operators in the analysis area. Sixteen of these operators own fleets of less than 10 boats. Nine own three boats are less. Of the 24 operators, 6 are public and 18 are privately held. The six public companies (Tidewater, 40%; Trico Marine, 13%; Ensco Marine, 7%; Seacor Smith, 7%; Sea Mar, 7%; and Seabulk Offshore, 6%) control 70 percent of the total fleet. Edison Chouest is the largest private boat operator with 11 percent of the total supply-vessel fleet. Chouest was the first company to undertake major newbuilding projects and was the most significant builder in the last cycle with respect to the number of units (49) and total capital invested ($677 million). Over 8 percent of the 220-ft newbuilds were Edison Chouest vessels. The modern, high-capacity fleet has given Chouest a strong presence in deepwater. The second most active newbuild participant was Seacor, which spent over $222.5 million on 14 vessels. The market share for several major companies has experienced significant changes. The most noticeable change is the decline in Tidewater's market share from 42 percent in 1997 to 30 percent in 2000. This decline is a result of Tidewater's restraint from building in the last cycle, although Tidewater has recently announced that it has committed up to $300 million to a program that will bring 21 crew and fast crew/supply vessels into its fleet by the year 2003. Chouest almost doubled their market share over the last three years through their aggressive newbuild program.

The emergence of deepwater drilling has become the most important factor going forward in the GOM supply boat industry. As a result of newbuilds and conversions, the number of drilling rigs capable of drilling in over 3,000 ft of water has quadrupled sine 1996. Compared to the shallow waters of the GOM, deepwater drilling support requires a significantly enhanced supply boat. In deep water, more drilling mud is required to fill wellbore and risers. Thus, deepwater supply vessels need large liquid mud capacities. Deepwater drilling rigs generally operated farther from shore than conventional shallow-water units. Weather patterns can be extreme, and the sea conditions are typically rougher. Therefore, in order for a supply vessel to safely maintain its position near a deepwater rig, dynamic positioning (DP) is required. With DP capability, a supply vessel uses global positioning satellites to determine an exact location and small engines or thrusters to maintain the boat's position.

Given the relative youth of the GOM deepwater industry, E&P operating practices have not been standardized. Some E&P companies have chosen to employ two boats of the 200- to 205-ft class for support of a deepwater drilling rig. This allows the operator to shuttle boats between the rig and port, while still having a boat on location at all times. If additional items are required that are not at the rig location, the boat in port can bring the items to the rig on its next trip, effectively reducing the time needed to get supplies had only one large boat been contracted. It generally takes supply vessels 10-15 hours (one way) to get to deepwater locations compared to only a few hours for wells drilling on the shelf. While some E&P operators are using two vessels, it appears that most are moving toward the use of one larger boat (220+ ft) to support activities. Industry is increasingly using the 200-205 ft class in shallower waters. This obviously has implications for the 180-ft supply boat category.

Several E&P companies in the analysis area are currently undertaking the concept of boat pooling. Rather than assigning specific boats to specific rigs, E&P companies are experimenting with the use of several boats for a pool of rigs. Some operators will share their contracted boats with other E&P companies, while others are utilizing boat pooling specifically for their own rigs. Initial indications are that E&P companies have been successful in reducing their boat usage. Along the same vein, there is a growing interest among E&P customers toward the issue of logistics as a way to improve efficiency and reduce costs. The larger boats that have been added by the industry have the capacity and capability to

serve multiple rigs on one trip from port. This is a critical factor in the logistics business. Edison Chouest recently introduced a logistics company, C-Logistics. Their first customer, Shell, was able to generate higher boat utilization and lower costs. ASCo Group and Baker Energy are also establishing logistics products.

Helicopters

Helicopters are one of the primary modes of transporting personnel between service bases and offshore platforms, drilling rigs, derrick barges, and pipeline construction barges. Helicopters are routinely used for normal crew changes and at other times to transport management and special service personnel to offshore exploration and production sites. In addition, equipment and supplies are sometimes transported. For small parts needed for an emergency repair or for a costly piece of equipment, it is more economical to transport it to and from offshore fast rather than by supply boat. Normal offshore work schedules involve two-week (or longer) periods with some crew changes on a weekly basis; therefore, helicopters will travel to some facilities at least once a week. According to the Helicopter Safety Advisory Conference (Osborne, 2000), the number of helicopter trips in support of Gulfwide OCS operations have been increasing steadily since 1994 to over 1.7 million trips annually, carrying 3.7 million passengers during 417,000 flight hours.

The Federal Aviation Administration (FAA) regulates helicopter flight patterns. Because of noise concerns, FAA Circular 91-36C encourages pilots to maintain higher than minimum altitudes near noise-sensitive areas. Corporate policy (for all helicopter companies) states that helicopters should maintain a minimum altitude of 700 ft while in transit offshore and 500 ft while working between platforms and drilling rigs. When flying over land, the specified minimum altitude is 1,000 ft over unpopulated areas and coastlines, and 2,000 ft over populated areas and sensitive areas including national parks, recreational seashores, and wildlife refuges. In addition, the guidelines and regulations promulgated by NOAA Fisheries require helicopter pilots to maintain 1,000 ft of airspace over marine mammals.

Deepwater drilling farther offshore is the growth area for helicopters. The offshore helicopter industry is purchasing new helicopters to meet the demands of deepwater: travel farther and faster, carry more personnel, all-weather capability, and lower operating costs. The helicopters in service today have travel ranges up to 450 nmi, can attain speeds over 200 miles per hour (mph), carry up to 20 passengers, and may cost $10 million or more. Bell Helicopter Textron is the leading manufacturer of helicopters in the world. Other major manufacturers include Eurocopter, MD Helicopters, Sikorsky, and Agusta Westland.

Many of the platforms offshore Texas, Louisiana, Mississippi, and Alabama serve as helicopter refueling stations. At present, aircraft fuel is barged to these offshore refueling stations. While there are offshore fueling sites, it saves the industry time and money not to stop. Transportation is one of the exploration and production industry's top three costs. The newer helicopters operating in the GOM, though, have the range and capacity to fly without stopping to refuel, but they are more costly to operate.

Since the tasks the offshore helicopter industry provides are the same tasks supply vessels provide, they are competition for one another. While exploration and production companies prefer helicopters, the industry is outsourcing more and more operations to oilfield support companies, such as Baker Hughes, who are much more cost conscious and skeptical about the high cost of helicopters. Fast boats are beginning to erode the helicopter industry's share of the offshore transportation business, particularly in shallow water. Another consideration for the helicopter industry is new technology such as subsea systems. As discussed in Chapter 4.1.1.3.3.1, a subsea system consists of a single subsea well or several wells producing either to a nearby platform or to a distant production facility through pipeline and manifold systems. These systems decrease the number of platforms and personnel needed offshore, therefore reducing the amount of transportation needed.

3.3.5.8. OCS-Related Coastal Infrastructure

Unless otherwise indicated, the following information is from the MMS study, "Deepwater Program: OCS-Related Infrastructure in the Gulf of Mexico Fact Book" (Louis Berger Group, Inc., in preparation).

The OCS development is supported by a large onshore infrastructure industry consisting of thousands of small and large contractors responsible for virtually every facet of the activity, including supply, maintenance, and crew bases. These contractors are hired by majors and independents alike to service

production areas, provide material and manpower support, and to repair and maintain facilities along the coasts. The offshore support industry employs thousands of workers and is responsible for billions of dollars in economic activity in the analysis area. Virtually all of these support industries are found adjacent to ports.

Throughout the last 50 years, the fabrication industry in the analysis area has been the cornerstone for the offshore oil and gas industry. There are hundreds of onshore facilities in the analysis area that support the offshore industry. The fabrication corridor stretches approximately 1,000 mi from the Texas/Mexico border to the Florida panhandle. Other offshore support industries are responsible for such products and services as engine and turbine construction and repair, electric generators, chains, gears, tools, pumps, compressors, and a variety of other tools. Additionally, drilling muds, chemicals, and fluids are produced and transported from onshore support facilities. Many types of transportation vessels and helicopters are used to transport workers and materials to and from OCS platforms. As technology matures, additional support industries will evolve.

With the expanding interest in deepwater activities, many onshore facilities have migrated somewhat to areas that have capabilities of handling deepwater vessels, which require more draft. Since fewer ports have such access, dredging operations at existing facilities or contractor expansion to areas that can handle such vessels has occurred. This has also led to heated competition between port facilities. Many support industries have multiple locations among the key port facilities. For instance, Bollinger Shipyards has locations in Texas City, Galveston, Calcasieu, Morgan City, Houma, Lockport, and Fourchon, as well as many other locations.

Shipbuilding and repair facilities are located in key ports along the Gulf Coast. A typical shipbuilding facility consists of a variety of structures, including maintenance and repair facilities. These yards are typically found adjacent to a deep ship channel that allows them to serve deepwater vessels. Additionally, these facilities also serve other commercial and military needs in order to diversify and protect themselves against leaner oil industry times.

Pipelaying and burial contractors are also found near port facilities. Though there has been a consolidation of sorts, at least five companies account for almost 90 percent of the total footage laid as recently as 1999, resulting in sufficient competition. As offshore production enters deeper water, it requires contractors to retool because thicker-walled pipe is required to withstand the pressures exerted at such depths. This has also led to an evolution of sorts for pipelaying vessels.

Other support facilities are located near ports, including warehouses for chemicals, muds, tools, and other equipment. Crew quarters and bases are also near ports, but some helicopter facilities are located farther inland. Transportation to and from offshore rigs is a major expense for producers, and many transportation companies exist to provide this service. Often one or two supply ships and at least one helicopter is used to support each platform.

In the exploration and development stage, the majority of costs are associated with exploration (19.2%), drilling (16.1%), steel pipe (10.3%), specialized machinery (7.1%), chemicals (6.9%), and water transport (6.7%). The majority of expenses in the pipelaying segment are associated with construction (52.8%) and steel pipe (26%), while the largest expenses associated with the platform operations include instrumentation (44.3%), pipeline construction (15.9%), specialized machinery (13.7%), and pumps and compressors (10.2%). In the ongoing operation and maintenance stage, the largest expenses are associated with operations (36.3%), followed by other services (18.4%) and environmental engineering services (14.7%). The percentage of expenses associated with each of these areas is indicative of the size of the supporting industries.

Like onshore development, OCS exploration and production is driven by oil and gas prices. The 1986 collapse of oil prices forced many offshore companies to close their doors, while the remaining companies often consolidated and expanded operations to include commercial and military business. This was true throughout the entire supporting industry infrastructure.

During slow times, all areas feel the effects. Fewer rigs are built and maintained, fewer boats are needed, fewer chemicals are manufactured and purchased, and much less research and development (R&D) is conducted. Perhaps the most detrimental result of a downturn is the flight of many experienced personnel. This has led to severe problems for an industry closely tied to the price volatility of oil and natural gas. When experienced workers leave it is very difficult to entice them back to an industry that is so volatile.

One of the results of fewer R&D dollars is that producers, who are saddled with billion dollar projects, are forced to push much of the R&D expenditures for new technologies onto their suppliers. For example, it is common to see many suppliers shoulder the burden of seismic surveys today. Unfortunately, no single company can adequately fund and support such activities. It is important to realize that new technologies have led to the development of unrecognized, unreachable or uneconomic reserves, which often lead to significant work for the onshore support industry.

Following the massive shift in the industry in the mid-1980's, subsequent price downturns have not been as decimating to the industry, though the 1998-1999 price drop did force companies to lay off employees and to close a few facilities. Drilling declined significantly but did not cause the massive contractor flight evidenced in the mid-1980's. During this downturn, activity shifted somewhat to platform removal, maintenance, renovations, and rig surveys. Some fabrication yards diversified in order to keep their doors open, often taking in non-oil-related work such as barge repair and even military work.

The move into deepwater has increased activity and has led to a significant transformation for some contractors. Since ports with sufficient draft to accommodate deepwater-servicing equipment are limited; onshore effects appear to be concentrated in a few communities. This contrasts with earlier, nearer-shore developments that are supported by many ports and coastal communities.

3.3.5.8.1. Service Bases

Unless otherwise indicated, the following information is from the 2001 MMS study, "Deepwater Program: OCS-Related Infrastructure in the Gulf of Mexico Fact Book" (Louis Berger Group, Inc., in preparation).

A service base is a community of businesses that load, store, and supply equipment, supplies, and personnel that are needed at offshore work sites. Although a service base may primarily serve the OCS planning area and subarea in which it is located, it may also provide significant services for the other OCS planning areas and subareas.

The oil and gas industry has thrived in the GOM. With the industry has come a logistical support system that links all phases of the operation and extends beyond the local community. Land-based supply and fabrication centers provide the equipment, personnel, and supplies necessary for the industry to function through intermodal connections at the Gulf Coast ports. The necessary onshore support segment includes inland transportation to supply bases, equipment manufacturing, and fabrication. The offshore support involves both waterborne and airborne transportation modes.

States along the GOM provide substantial amounts of support to service the oil and gas industry that is so active on the OCS. Many ports offer a variety of services and support activities to assist the industry in its ventures. Personnel, supplies, and equipment must come from the land-based support industry. All of those services must pass through a port to reach the drilling site. Table 3-36 shows the 50 service bases currently used for the OCS. These facilities were assessed from the MMS Platform Plans' primary service base designation. As can be seen from Table 3-36, 33 of the service bases (or 66%) are located in the CPA. Of these, 29 reside in Louisiana. In addition to servicing the offshore, several of the services bases are commercially oriented ports: Mobile, Alabama; Pascagoula, Mississippi; Lake Charles, Morgan City, and Port of Plaquemines/Venice, Louisiana; and Corpus Christi, Freeport, Galveston, and Port Arthur, Texas. These activities are discussed in Chapter 3.3.5.6. The other service bases are a combination of local recreation and offshore service activity. With respect to the proposed lease sale area, primary service bases include Port Fourchon and Venice, Louisiana, and Mobile, Alabama. Secondary service bases include Cameron, Houma, Intracoastal City, and Morgan City, Louisiana; and Pascagoula, Mississippi.

Based on numbers provided by Offshore Data Services, the ports of Cameron, Fourchon, Morgan City, and Venice, Louisiana, service over 81 percent of all GOM mobile rigs and over 91 percent of all deepwater rigs (One Offshore, 2001). While some service bases focus primarily on supplies, others focus on transportation.

This extensive network of supply ports includes a wide variety of shore-side operations from intermodal transfer to manufacturing. Their distinguishing features show great variation in size, ownership, and functional characteristics. Basically, two types of ports provide this supply base. Private ports operate as dedicated terminals to support the operation of an individual company. They often integrate both fabrication and offshore transport into their activities. Public ports lease space to individual business ventures and derive benefit through leases, fees charged, and jobs created. These benefits spread

throughout the entire area and are viewed as economic development impacts. Thus, the public ports play a dual role by functioning as offshore supply points and as industrial or economic development districts. An efficient network of ports lowers costs associated with oil and gas production and significantly boosts the well being of citizens of the adjacent communities.

The significant prosperity that has followed the industry has resulted in issues and concerns that must be addressed at the local community level. For example, additional commercial traffic associated with offshore supplies has caused worsening road conditions at Port Fourchon. While local governments near the service bases have gained revenue from the increased activity within their jurisdictions, the demands for additional services and facilities resulting from oil and gas operations have exceeded growth in the revenue stream. Local tax dollars cannot meet the demand for so many improvements in such a short time. State and Federal matching funds are sought where possible, but the acquisition of those funds often has built-in delaying factors. Nevertheless, communities are attempting to meet the demands of the offshore industry. Thus, the oil and gas industry is influencing the direction and scope of improvements being made at local levels. Communities, just like the ports, must be able to anticipate future demands for their services. In order to plan for this growth, communities need timely information about trends in the industry.

Rapidly developing offshore technology has placed an additional burden on service-base ports. As OCS operations have progressively moved into deeper waters, larger vessels with deeper drafts have been phased into service, mainly for their greater range of travel, greater speed of travel, and larger carrying capacity. Services bases with the greatest appeal for deepwater activity have several common characteristics: a strong and reliable transportation system; adequate depth and width of navigation channels; adequate port facilities; existing petroleum industry support infrastructure; a location central to OCS deepwater activities; adequate worker population within commuting distance; and an insightful strong leadership. Typically, deeper draft service vessels require channels with depths of 6-8 m.

Edison Chouest, in 1996, built their C-Port facility in Fourchon, Louisiana, as a one-stop shopping service base for the offshore. This facility is described in Chapter 3.3.5.6. The success of the C-Port caused Port Fourchon to emerge as the deepwater service-base port for the OCS. In September 2001 the Corps of Engineers deepened Bayou Lafourche at Port Fourchon to accommodate the larger supply vessels. In order to service the EPA, Chouest has started scouting sites for a C-Port in either Pascagoula, Mississippi, or Mobile/Theodore, Alabama. Construction on this facility will depend on successful exploration in the EPA. Based on Edison Chouest's C-Port locations and the trend for the industry to consolidate, Port Fourchon and either Pascagoula or Mobile/Theodore will serve as the primary deepwater service-base ports for the OCS.

The following are profiles of three ports that are involved in offshore support. These profiles are representative of OCS supply/crew bases. An effort has been made to describe their operational structure as well as to describe their facilities and equipment.

Morgan City, Louisiana

The Port of Morgan City is located within the community of Morgan City in St. Mary Parish, Louisiana. With immediate access to I-49, it is one hour away from New Orleans, Lafayette, and Baton Rouge. Two thousand linear feet of rail spur and 1,500 linear feet of sidings connect the port warehouses with Burlington Northern mainline. Daily rail service is provided by Burlington Northern. The port was created in 1952. Since 1957, it has been active in both domestic and international trade. It is governed by a nine-member Board of Commissioners, who are appointed by the Governor and serve for a nine-year term. Morgan City is the only medium draft harbor between New Orleans and Houston on the GOM. Its 400-ft wide channel is maintained by the COE to a constant depth of 20 ft. Its docking and cargo handling facilities serve a wide variety of medium draft vessels.

Centrally located along the Gulf Coast, the port is only 18 mi from the open waters of the GOM at the intersection of the GIWW and the Atchafalaya River. It is on the east bank of the Atchafalaya River in a natural wide and deep harbor known as Berwick Bay. The Atchafalaya River, the GIWW, and Bayous Boeuf, Black, and Chene are the connections to traffic throughout the continental United States and abroad. The Atchafalaya River has its beginnings at the junction of Old River and the Red River in east-central Louisiana. Old River is a short connection between the head of the Atchafalaya and the Mississippi Rivers. The Atchafalaya River flows southward a distance of 135 mi and empties into the Atchafalaya Bay. Traffic between points in the southwestern United States and the Upper Mississippi

River Valley saves approximately 342 mi per round trip by using the Atchafalaya River rather than the alternate link of the GIWW via the Harvey Locks at New Orleans.

The port is suitable to handle container, general, and bulk cargo. There are over 200 private dock facilities located in the Morgan City vicinity, most of which are oil and gas related. These facilities have heavy-lift, barge-mounted cranes with capacities to 5,000 tons, track cranes to 300 tons, and mobile cranes to 150 tons. Facilities include a 500-ft dock with a 300-ft extension, a 20,000ft^2 warehouse with rail access, a large marshalling yard, a 50 ton capacity mobile track crane, 3 forklifts, a 35-ton cherry picker, and a rail spur. In addition to 3.75 ac of on-dock storage, about 12 ac of auxiliary yard storage is available. Bulk cargo loading/unloading from/to barge and from/to yard from trucks and rail is also offered.

The port plans to expand facilities with a 30,000-lb forklift, 3 yard jockeys, 6 flat-bed trailers, and 6 chassis trailers. The Board of Commissioners is also working with the COE to determine if there is justification for dredging the channel to 35 ft. McDermott, who uses the channel, can not compete with foreign companies to manufacture the larger platforms required by deepwater because of the lack of channel depth necessary to transport the platforms to open waters.

Port Fourchon, Louisiana

Port Fourchon, Louisiana, is located at the mouth of Bayou Lafourche where it empties into the GOM. It is approximately 60 mi south of New Orleans. Its easy accessibility from any area in the GOM has made it one of the most active oil and gas ports on the coast. Port Fourchon's location at the end of LA Hwy 1 is in the center of one of the richest and most rapidly developing industrial areas of the GOM region. While the growth of other ports has slowed, Port Fourchon has been expanding to meet the changing needs of the offshore oil-field industry. Port Fourchon has been designated as one of Louisiana's Enterprise Zones and therefore offers many tax advantages. Its close proximity to the GOM, along with its planned development and multidimensional services, make Port Fourchon one of the most significant oil and gas ports on the Gulf Coast.

The development and supervision of Port Fourchon is under the authority of the Board of Commissioners of the Greater Lafourche Port Commission (GLPC) with headquarters in Galliano, Louisiana. The Commission regulates commerce and vessel traffic within the Port Fourchon area, owns land and lease facilities, establishes 24-hr law enforcement through its Harbor Police Division, maintains paved roads, and provides facilities for governmental coordination such as the U.S. Customs Service and U.S. Coast Guard. Over its 40-year history, the GLPC has cultivated opportunities for businesses and steady economic growth for Port Fourchon and the surrounding area.

Port Fourchon is a multiuse port primarily servicing the needs of oil and gas development. Other uses include commercial fishing, recreation, and shipping as well as serving as the land base for LOOP. Today, the port is comprised of approximately 600 ac and has nearly 25,000 ft of waterfront facilities. The port has grown at a phenomenal rate due to the growth in the oil and gas industry and its development in the deepwater areas of the GOM. There are approximately 125 businesses located at the port.

The port is connected to the GIWW via Bayou Lafourche, the Houma Navigation Canal, and the Barataria Waterway. The port's channel is 26 ft deep, enabling it to accommodate the larger supply vessels. The port also houses a large number of docks with crane service, loading/unloading equipment, warehouses, refrigerated warehouse, and numerous storage yards. Improved and unimproved property is available.

Planned expansions at the port include the Northern Expansion Project. This is a 700-acre development consisting of 600-ft wide slips and over 1 mi of waterfront. While location on the GOM is an advantage to Port Fourchon, it has limited water access to major metropolitan centers. In addition, the two-lane LA Highway 1, the ports only access, and the lack of rail access are major impediments for the port. Chapter 3.3.5.2 also discusses the port and its conditions.

Port of Mobile, Alabama

With its deepwater seaport facilities at the Port of Mobile, the Alabama State Docks are conveniently located on the Central GOM. It is closer to open water than any other major port on the GOM. The current navigation channel, maintained by the COE, provides a navigational depth of 45 ft from the GOM to the mouth of the Mobile River. Four trunkline railroads (Burlington Northern/Santa Fe, CSX, Illinois

Central, and Norfolk Southern) serve the port, which is situated at the intersection of two major interstate highways. The State offers 1,500 mi of navigable inland barge routes and is served by the Tennessee-Tombigbee Waterway, which connects 16,000 mi of interstate barge lanes with the Port of Mobile.

For the first 200 years of its existence, the Port of Mobile did not have a central organization to guide the development and operation of the port. In 1922, the State Docks Commission was established with the power to build, operate, and maintain wharves, piers, docks, quays, grain elevators, cotton compresses, warehouses, and other water and rail terminals, structures, and facilities. Since that time, the Alabama State Docks have been a part of Alabama State government and functions as an independent department with a board of directors. Today, the Department operates as a self-supporting enterprise agency of the Executive branch of State government.

About 375 employees operate, maintain, and market the facilities at the port. In 1999, the Port of Mobile was the 14th largest port in the nation in total tonnage. The economic impact to the State of Alabama was over $3 billion statewide. Tax payments of $467 million were made from activities in the international trade sector. And most importantly, the Alabama State Docks supports the jobs of more than 118,000 Alabamians.

The port offers 29 general cargo and 6 bulk berths with about 4 million ft^2 of covered storage space and an additional 4 million ft^2 of open storage area adjacent to piers and tracks. The general cargo capabilities have been enhanced in recent years, with about $80 million invested in capital improvement projects. New state-of-the-art wharves and warehouses include the 360,000-ft^2 Forest Products Terminal at Pier C, the 152,000-ft^2 Blakeley Terminal on the east bank of the Mobile River, the Steel & Heavy Lift Operations Berth at Pier North C, two warehouses with a combined space of 253,000 ft^2, a new pier for Roll On-Roll Off operations, and a concreted marshaling area. The port also provides a container port operation and other Roll O/Roll Off berths, accommodating some of the largest ocean-going vessels afloat.

As the industry continues to evolve, so do the requirements of the onshore support network. With advancements in technology, the shore-side supply network continues to be challenged to meet the needs and requirements of the industry and will be challenged in the future. All supplies must be transported from land-based facilities to marine vessels or helicopters to reach offshore destinations. This uses both water and air transportation modes. The intermodal nature of the entire operation gives ports (who traditionally have water, rail, and highway access) a natural advantage as an ideal location for onshore activities and intermodal transfer points. Therefore, ports will continue to be a vital factor in the total process and must incorporate the needs of the offshore oil and gas industry into their planning and development efforts, particularly with regard to determining their future investment needs. In this manner, both technical and economic determinants influence the dynamics of port development.

3.3.5.8.2. Navigation Channels

The analysis performed to identify current OCS service bases (Chapter 3.3.5.8.1) was also used to identify relevant navigation waterways that support OCS activities. Table 3-33 identifies the waterways and their project depth, while Figure 3-13 shows their locations throughout the analysis area. In addition to OCS activities, navigation waterways also attract recreational and commercial developments along their banks. These developments are generally dependent upon the water resources or transportation that those waterways make accessible. With respect to the proposed lease sale area, the channels associated with the primary and secondary service bases are utilized.

3.3.5.8.3. Helicopter Hubs

Helicopter hubs or “heliports” are facilities where helicopters can land, load, and offload passengers and supplies, refuel, and be serviced. These hubs are used primarily as flight support bases to service the offshore oil and gas industry. There are 7 heliports in TX-1 that support OCS activities, 32 in TX-2, 29 in LA-1, 28 in LA-2, 27 in LA-3, and 5 in MA-1. With respect to the proposed lease sale area, primary hubs include Port Fourchon and Venice, Louisiana. Secondary hubs include Cameron, Houma, Intracoastal City, and Morgan City, Louisiana; Pascagoula, Mississippi; and Mobile, Alabama. Three helicopter companies dominate the GOM offshore helicopter industry: Air Logistics, Era Aviation (Era), and Petroleum Helicopters, Inc. (PHI). A few major oil companies operate and maintain their own fleets, although this is a decreasing trend.

Offshore helicopter business volume is linked to drilling activity, which is in turn tied to the price of oil. When there is more cash flowing in the oil and gas industry, there is more drilling and therefore more helicopter trips (Craig, personal communication, 2001). As discussed in Chapter 3.3.5.2, due to the low price of oil ($10) during 1998-1999, the offshore oil and gas industry experienced a slowdown that resulted in a slowdown for the helicopter industry. During this time the oil and gas industry merged, consolidated, and formed alliances. Also, instead of running their own fleets, oil and gas companies are increasingly subcontracting all helicopter support to independent contractors. This trend is occurring largely because of oil-industry consolidation (Persinos, 1999). Also during this downturn, PHI's core business changed profoundly. In 1990, about 84 percent of PHI's core business came from the GOM oil and gas industry; now it is 76 percent. The company has increased its aeromedical market services.

The offshore helicopter business improved during 2000; this increase is attributed to increasing deepwater activity. Deepwater drilling, which is farther offshore, is the growth area for helicopters. At present, about 35 percent of PHI's business is in support of deepwater oil and gas activities. Era, the first of the three major helicopter companies to provide helicopter support of deepwater operations, has 50-60 percent of the deepwater market. Most of Era's work is in support of deepwater activities; they only have twin-engine helicopters rather than the single-engine helicopters that generally operate in shallower waters. To meet the demands of deepwater (travel further and faster, carry more personnel, all-weather capabilities, and the need for lower operating costs), the offshore helicopter industry is purchasing new helicopters. For example, Air Logistics recently purchased 38 helicopters: 10 new ones, 16 from Horizon, and Mobil's 12 helicopters. In 2001, Air Logistics enlarged its fleets at Venice, Louisiana. The helicopters operating in the GOM have travel ranges up to 450 nmi, can attain speeds over 200 mph, carry up to 20 passengers, and may cost $10 million or more.

While some heliports located farther inland have closed or consolidated, some heliports are expanding or opening due to more of the industry's work being farther offshore. Air Logistics has leased 90 additional acres at their heliport in Fourchon, Louisiana. Further, Air Logistics just completed a new heliport in Cameron (Creole), Louisiana, because of offshore activity. This is Air Logistics first new heliport in the last 20 years. Era Aviation is also expanding their facilities at Fourchon and Venice. The heliport in Fourchon will hold 1,500 cars and 15 helicopters, while the facility in Venice will increase three-fold.

Transportation is one of the offshore oil and gas industry's top three costs. Adding to this cost is the 30 percent rate increases levied by the three majors in the past year. While exploration and production companies like helicopters, the industry is outsourcing more and more operations to oilfield support companies, such as Baker Hughes, who are much more cost conscious and skeptical about the high cost of helicopters. Surface transportation, though, is not as feasible in deepwater. Another consideration for the helicopter industry is new technology such as subsea systems. As discussed in Chapter 4.1.1.3.3.1, a subsea system consists of a single subsea well or several wells producing either to a nearby platform or to a distant production facility through a pipeline and manifold system. These systems decrease the number of platforms and personnel needed offshore, therefore reducing the amount of transportation needed.

Seventy-five percent of the helicopter pilots in the GOM are members of the Office Professional Employees International Union (OPEIU). While pilots at PHI and Air Logistics have voted for the union, Era's pilots have not. Since unionization, pilots' salaries have increased. At the same time, however, the industry has experienced a pilot shortage that has also contributed to the larger salaries. Most helicopters need at least two pilots per helicopter. A majority of the pilots in the 50-60 age group, mostly Vietnam War pilots, are retiring. In addition, because of the decreasing size of the military, fewer pilots are available from the military pool. Furthermore, the offshore helicopter industry has trouble getting pilots and keeping them because of the shadow effect. People are leery of the oil and gas industry because of past layoffs. In response to this last problem, Air Logistics started a 'grow your own program' in which they are training pilots themselves.

3.3.5.8.4. Construction Facilities

Unless otherwise indicated, the following information is from the 2001 MMS study, "Deepwater Program: OCS-Related Infrastructure in the Gulf of Mexico Fact Book"(Louis Berger Group, Inc., in preparation).

Platform Fabrication Yards

Platforms are fabricated onshore then towed to an offshore location for installation. Facilities where platforms are fabricated and serviced are called platform-fabrication yards. There are 43 platform fabrication yards located in the analysis area. Table 3-37 shows the distribution of platform fabrication yards by coastal subarea. Most of the yards are located in Louisiana (31). Major fabrication yards in the analysis area include Atlantic Marine, Friede Goldman, Gulf Island Fabricators, J. Ray McDermott, and Unifab International. The structure of the platform fabrication industry is currently undergoing a period of restructuring characterized by the transformation from privately to publicly held companies on the one hand to the consolidation of the industry through mergers and acquisitions.

A platform consists of two major components: an underwater part (jackets and towers in shallow water and hulls in deepwater such as the proposed lease sale area) and an above water part (the deck and its modules). The deck and modules are fabricated separately, and possibly at different fabrication yards, from the underwater components. The deck provides the necessary surface to place the different modules (crew quarters, control building, storage facilities, etc.). Once completed, the deck and its modules are loaded onto derrick barges and transported to the site of the platform. Derricks lift the deck and attach it to the already installed underwater component. The modules are then installed on top of the deck.

The location of platform fabrication yards is tied to the availability of a navigable channel sufficiently large to allow for towing of bulky and long structures such as offshore drilling and production platforms. Thus, platform fabrication yards are located either directly on the coast of the GOM or inland, along large navigable channels, such as the Intracoastal Waterway. Average bulkhead depth for water access for fabrication yards in the GOM is 15-20 ft. Most fabrication yards in the analysis area are located along the Intracoastal Waterway and within easy access to the GOM. At least 12 of these plants have deep channel access to their facilities, which allows them to easily handle deeper draft vessels required in deepwater. Several fabricators in the analysis area, though, have lost contracts to foreign competition for large, deepwater platforms due to the lack of water depth.

For the most part, each yard has a specialty, whether it is the fabrication of separator or heater/treater skids, the construction of living quarters, the provision for hookup services, or the fabrication of jackets, decks and topside modules. Few facilities have complete capabilities for all facets of offshore projects. Despite the longer-term outlook most producers take toward offshore exploration and production, activity is still closely tied to the price of oil and gas. As prices drop, supporting industries such as fabrication become less busy, often resulting in layoffs that tend to drive experienced workers to other industries.

Due to the size of the fabricated product and the need to store a large quantity of materials such as metal pipes and beams, fabrication yards typically occupy large areas, ranging from a just few acres to several hundred acres. Typical fabrication yard equipment includes lifts and cranes, various types of welding equipment, rolling mills, and sandblasting machinery. Besides large open spaces required for jacket assembly, fabrication yards also have covered warehouses and shops. Because the construction of platforms is not likely to be standardized, an assembly-line approach is unlikely and most fabrication yards work on projects one at a time. Once a platform is completed, it is towed to its offshore location; work then begins on a new platform. The number of employees between fabrication yards varies from less than a hundred to several thousands, and due to the project-oriented type of work, temporary workers account for a significant portion of the workforce.

As mentioned, platform fabrication is not a mass production industry; every platform is custom built to meet the requirements of a specific project. This feature has given rise to a great degree of specialization in platform fabrication. No two fabrication yards are identical; most yards specialize in the fabrication of a particular type of platform or platform component. Examples of specialization include construction of living quarters, provision of hook-up services, and fabrication of jackets and decks. According to a published survey of fabrication yards in the GOM, 23 yards fabricate jackets, 15 fabricate decks, 29 fabricate modules, 22 fabricate living quarters, and 20 fabricate control buildings. Despite the specialization of these yards, most facilities do include the following:

- steel stockyards and cutting shops that supply and shape steel;
- assembly shops that put together a variety of components such as deck sections, modules, and tanks;
- paint and sandblasting shops;

- drydocks that work on small vessels;
- piers that work on transportation equipment and the platform components that are mobile and can be transported onto barges; and
- pipe and welding shops.

Despite the large number of platform fabrication facilities in the analysis area, only a few facilities can handle large-scale fabrication. Nine yards have single-piece fabrication capacity over 100,000 tons and 12 have capacity to fabricate structures for water depths over 1,000 ft. Only a few yards fabricate structures other than fixed platforms: one fabricates compliant towers (J. Ray McDermott, Inc. in Amelia, Louisiana) and two fabricate tension-leg platforms (Gulf Island Fabrication Inc. in Houma, Louisiana, and Friede Goldman Offshore in Pascagoula, Mississippi). Another important characteristic of the industry is the high degree of interdependency and cooperation among the fabrication yards. Offshore platforms, particularly the ones destined for deep water, are such complex engineering projects that most facilities do not have the technical capabilities to complete the entire projects "in-house."

Over the history of its existence, the platform fabrication industry has been closely tied to the fortunes of the oil and gas industry. Drilling and production activities are sensitive to the changing prices for oil and gas. This sensitivity, in turn, is translated into "boom and bust" cycles for the fabrication industry, where a period of no work follows a period of more fabrication orders than a yard can complete. In order to shield themselves from the volatility inherent in the oil and gas industry, platform fabrication yards in the analysis area have started to implement various diversification strategies. These diversification strategies, coupled with the new challenges brought about by deepwater oil and gas exploration and development, are significantly changing the industry.

In order to use the existing equipment and to retain their highly-skilled workforce during periods of low or no fabrication orders, many fabrication yards are expanding their operations into areas such as maintenance and renovations of drilling rigs, fabrication of barges and other marine vessels, dry-docking, and surveying of equipment. These projects, although much smaller in scale and scope than platform fabrication, allow the yards to survive during low periods. Another avenue of diversification is pursuit of international platform fabrication. For example, McDermott does fabrication for offshore waters in the Far East and Middle East. Fabrication yards in the analysis area have the advantages of vast experience in fabrication work and good climatic conditions that allow for year-round operations. Fabrication companies have also developed new offshore management software and company specific systems for managing and monitoring offshore sites onshore. New and improved platforms or platform upgrades and revamps complement many of these systems and software.

The platform fabrication industry has experienced a lack of skilled workers at the beginning of an upswing in the business cycle; during the downswing, the skilled labor migrates to other jobs. Having learned from past mistakes, some fabrication companies have organized technical training programs in the local communities. A locally trained workforce provides a readily available pool of skilled labor for the fabrication yards. Other companies have found a solution to the workforce problem through the acquisition of several individual fabrication yards located within the commuting area. This allows companies to dispatch their personnel to several yards to accommodate the existing need at any given time.

Pipecoating Plants and Yards

Pipecoating plants generally do not manufacture or supply pipe. They receive the manufactured pipe by rail or water at either their plant or pipe yard depending on their inventory capabilities. At the plant, pipe surfaces are coated with metallic, inorganic, and organic materials to protect from corrosion and abrasion. This process also adds weight to counteract buoyancy. Sometimes the inside of the pipe is also coated for corrosion control. Two to four sections of pipe are then welded at the plant into 40-ft segments. The coated pipe is stored (stacked) at the pipe yard until it is needed offshore. It is then placed on barges or layships where the pipeline contractor welds the 40-ft sections together, and cleans and coats the newly welded joints. Finally, the pipe is laid (Chapter 4.1.1.3.8.1).

There are currently 19 pipecoating plants in the analysis area (Table 3-37). Twelve of the 19 plants are located in coastal Subareas TX-2 and LA-2. There are two pipecoating plants in the Mississippi-

Alabama area, two in the Florida Panhandle area, and one near Tampa, Florida. To meet deepwater demand, pipecoating companies have been expanding capacity or building new plants. Major pipecoating companies in the analysis area are Bayou, Bredaro Price, eb, and Womble. Many pipecoating plants also handle pipe for non-OCS companies, other countries, and non-petroleum-related industries.

The pipecoating industry is labor intensive. The coatings are mostly applied by hand. The companies try to maintain a core base of laborers, then either scale up or down with temporary labor according to workload. Due to the cyclical nature of the business, maintaining labor is a problem for the industry. In addition, pipecoating companies compete with other infrastructure industries for welders. In order to reduce this problem, several companies have started welding training programs. For example, Bredaro Price has brought international labor to their Mobile plant in an effort to bring in experience and knowledge. They were also able to hire labor from a local paper mill that closed. Safety is a big part of the pipecoating business. Bredaro Price recently added money to their Mobile plant to automate rolling pipe. This has decreased the amount of labor needed, increased the amount of skilled labor needed, and decreased the number of accidents at the plant.

Some pipecoating plants are affiliated with a mill. These are American mills that manufacture high-grade pipe with light walls that can be used in shallow water. Foreign mills, mostly in Europe and Japan, manufacture heavy-walled pipe needed for deepwater pressure. U.S. Steel in Youngstown, Ohio, currently has the capability to manufacture the thick pipe necessary for deepwater, but it lacks the processing needed to heat-treat the pipe. Pipecoating customers are both exploration and production operators (direct) and pipelaying contractors (subcontracting). A new trend in deep water (such as the proposed lease sale area) is single-source contracts where the pipe manufacturing, coating, welding, and laying are all under one contract. This results in a more efficient, less costly operation. At present, only foreign companies have this capability.

Shipyards

The 1980's were dismal times for the shipbuilding industry. This was brought about by a combination of factors that included lack of a comprehensive and enforced U.S. maritime policy, failure to continue funding subsidies established by the Merchant Marine Act of 1936, and the collapse of the U.S. offshore oil industry, which not only hurt the shipbuilding industry but all support industries such as small shipyards and repair yards. Approximately 120,000 jobs for shipyard workers and shipyard suppliers were lost.

At present, there are about 106 shipyards in the United States with the capability of repairing oceangoing ships greater that 400 ft in length. Only 19 are capable of building large oceangoing vessels, while the rest deal mainly in repairs. This is a decrease of approximately 40 percent from what was available at the start of the 1980's. Several mergers, acquisitions, and closings occurred during the downturn. In addition to the major shipyards, there are about 2,600 other companies that build or repair other craft such as tugboats, supply boats, ferries, fishing vessels, barges, and pleasure boats. Within the analysis area, there are 94 shipyards (Table 3-37). Major shipyards in the analysis area include Bollinger Shipyards; Harrison Brothers Dry Dock & Repair Yard, Inc.; First Wave/Newpark Shipyards; Edison Chouest Offshore: North American Shipbuilding in Larose, Louisiana (an ECO affiliate); North American Fabricators in Houma, Louisiana (an ECO affiliate); and Litton Ship Systems: Avondale\The Shipyards Division and Ingalls Shipyard.

The American Shipbuilding Association is the professional organization for those in the industry who are capable of constructing mega vessels that are in excess of 400 ft in length and weigh in excess of 20,000 dead weight tonnage (dwt). For this reason, their membership consists of only six companies. Of those six, two have a presence in the GOM. Both Avondale Shipyard of New Orleans, Louisiana, and Ingalls Shipyard of Pascagoula, Mississippi, have enormous capabilities and expertise in the design, construction, and repair of vessels. This highly developed level of specialized knowledge has made these two companies ideal contractors for the nation's defense efforts. Therefore, most of the work that has been accomplished in these two yards has been for the U.S. military.

The existence of enormous commercial needs has led to the development of a very large number of boat and barge builders. These companies have directed their efforts toward the requirements of specific industries such as the offshore oil and gas industry, which is undergoing a recovery from the marked decline of the 1980's. The vessels they produce are not as large as those being built by Avondale and Ingalls. However, as the oil and gas industry has evolved and become more sophisticated, particularly

with deepwater drilling, so too has the capability of this segment of the boat-building industry. The need for supply and other types of industry support vessels has increased. With changing technology has come the need for more sophisticated and higher capacity vessels. Many of these companies are now producing ships in the 300-ft range. As discussed in Chapter 3.3.5.2, service-vessel operators ordered over 100 vessels during the last newbuild cycle. Over a dozen shipyards participated, with Halter Marine (now part of Friede Glodman) being the most active. Other shipyards participating included (in decreasing order): Ingalls, North American, Leevac, Bender, Atlantic Marine, Service Marine, Eastern, Conrad, Houma Fabrication, Bollinger, Seafab, Steiner, and McDermott. Five of the six most active shipyards are still in the commercial business and all are actively pursuing further supply-vessel opportunities. Ingalls has narrowed its focus to government work and is no longer building commercial vessels.

Several pertinent issues have affected and will continue to affect shipbuilding in the U.S. and particularly in the analysis area—maritime policy, declining military budget, foreign subsidies, USCG regulations, OPA 90, financing, and an aging fleet. These issues are discussed below.

Since the 1980's, military spending for new ship construction has declined. During the Reagan administration, a 600-vessel fleet was envisioned. During the Bush tenure that figure dropped to 420 vessels. The current vessel fleet is less than 350 ships. Despite the downsizing, there will continue to be military associated work. Downsizing itself will provide deactivation work for many shipyards. There should be an increase in overhauls, repairs, and service life extensions. In addition, the Navy has affirmed a need for Sealift capabilities. Some vessels will be converted for this usage.

Most foreign nations subsidize their shipbuilding industries. Methods to accomplish this include construction subsidies, investment subsidies, research and development subsidies, preferential tax policies, officially financed export credits, reduced financing rates, loans, and loan guarantees. The type and amount of government support varies from country to country. At present, the U.S. does not have a subsidy or incentive program available for a foreign or domestic owner to build a large vessel in this country.

All U.S.-built vessels must comply with USCG rules and regulations. This automatically increases the cost of the vessel by 10-12 percent over the cost of a vessel built outside of the U.S. for international trade. In addition, OPA 90 requires that all new tank vessels trading in U.S. waters be equipped with double hulls and that existing tankers without double hulls be retrofitted or removed from oil production transportation. A phase-out schedule was established to implement the requirements of this legislation. Passage of OPA 90 resulted in some new construction of double-hulled tank vessels. This helped to bring about a slight upturn in the industry.

Lastly, it is difficult to obtain financing to build large ships in the U.S. Rules and regulations of the Export-Import Bank are complex and difficult to interpret. The aging fleet, together with increasing environmental concerns, will provide an opportunity for additional construction and repair activities. The Jones Act requires that vessels that transport cargo between ports or points in the U.S. be constructed in the United States.

3.3.5.8.5. Processing Facilities

Unless otherwise indicated, the following information is from the 2001 MMS study, "Deepwater Program: OCS-Related Infrastructure in the Gulf of Mexico Fact Book" (Louis Berger Group, Inc., in preparation).

Refineries

Petroleum is a mixture of liquid hydrocarbons usually formed beneath the earth's surface. Found in both gaseous and liquid form, the exact composition of these hydrocarbons varies according to locality. Because it is of little use in its raw state, further processing of crude oil is necessary to unlock the full potential of this resource.

A refinery is an organized arrangement of manufacturing units designed to produce physical and chemical changes to turn crude oil into petroleum products. Refineries vary in size, sophistication, and cost depending on their location, the types of crude they refine, and the products they manufacture. Because crude oil is not homogeneous (varying in color, viscosity, sulfur content, and mineral content), oil produced from different fields or geographic areas have different quality characteristics that give rise to different economic values.

In the refinery, most of the nonhydrocarbon substances are removed from crude oil, and the oil is broken down into its various components and blended into useful products. Every refinery begins with the separation of crude oil into different fractions by distillation. The fractions are further treated to convert them into mixtures of more useful saleable products by various methods such as cracking, reforming, alkylation, polymerisation, and isomerisation. These mixtures of new compounds are then separated using methods such as fractionation and solvent extraction.

Because there are various blends of different crude oils available, different configurations of refining units are used to produce a given set of products. A change in the availability of a certain type of crude oil can affect a refinery's ability to produce a particular product. For example, one important crude quality is gravity. Stated in API degrees (API^o), gravity is a measure of the density of the crude oil and can affect the complexity of a refinery. The higher the gravity, the lighter the crude and, conversely, the lower the gravity, the heavier the crude. A second quality measure is sulfur content. Sulfur content is usually measured in terms of the percentage of the crude's weight that is comprised by sulfur. Low-sulfur or "sweet" crudes typically have less than 0.5 percent sulfur content. Crude oil considered high sulfur or "sour" typically has over 0.5 percent sulfur content.

These two qualities are important in refining. Heavy crudes require more sophisticated processes to produce lighter, more valuable products; therefore, they are expensive to manufacture. Because of its corrosive qualities, higher sulfur content makes a crude more expensive to handle and process. In general, light crudes are more valuable, i.e., they yield more of the lighter, higher-priced products than heavy crudes. The product slate at a given refinery is determined by a combination of demand, inputs and process units available, and the fact that some products are the result (co-products) of producing other products.

In the early 1970's, the Federal Government set price controls that gave an economic advantage to refineries that had access to low-cost domestic oil. In 1975, the "Crude Oil Entitlements Program" was implemented to distribute oil supplies among refiners. This program basically provided a subsidy to small refining companies, many of which had simple "topping" facilities and little or no downstream processing capability. (A simple "topping" refinery will have a distillation tower and possibly a reformer and some sulfur treating capability, while complex refineries will have more extensive downstream facilities.) A refiner who had access to light crude oils needed only a distillation tower to produce motor gasoline. Therefore, many simple refineries sprang up across the country, most notably in the analysis area.

In the early 1980's, the Crude Oil Entitlements Program ended and crude oil prices were no longer controlled. This caused the number of petroleum refineries to drop sharply, leading to 13 years of decline in U.S. refining capacity. Between 1981 and 1989, the reduction in the number of refineries from 324 to 204 represented a loss of 3 million barrels (MMbbl) per day in operable capacity. Another 41 refineries (mainly small) shut down between 1990 and 1997. Since the 1980's, the refining industry's focus has turned from increasing crude oil distillation capacity to investment in downstream charge capacity, thereby increasing overall refinery complexity. This transition began several years before the passage of the Clean Air Act Amendments in 1990 as a result of increased demand for lighter, cleaner products that have to be produced from increasingly heavier and more-sour crude oils.

The decade of the 1990's was characterized by low product margins and low profitability. Stiff environmental mandates stemming from 1990 amendments to the Clean Air Act (Chapter 3.1.1) heaped capital costs on the industry at a time of relatively flat product demand. By implementing massive capital spending programs, refiners met and surpassed plant emission goals while retooling to produce a new generation of cleaner burning fuels. Low profitability was also partially due to the narrowing of the spread between petroleum product prices and raw material input costs. Additionally, persistently low profits prompted domestic refiners and marketers to make concerted efforts to realize greater value from their fixed assets and to reduce their operating costs. Refining operations were consolidated, the capacity of existing facilities was expanded, and several refineries were closed.

The analysis area hosts over one-third of the petroleum refineries in the U.S. Most of the region's refineries are located in Texas and Louisiana (Table 3-37). Texas has 19 refineries, with a combined crude oil operating capacity of 3.9 MMbbl/day, while Louisiana has 14 refineries with 2.7 MMbbl/day of operating capacity, representing 55.04 and 38.49 percent, respectively, of total U.S. refining capacity. Most refineries are part of major, vertically integrated oil companies that are engaged in both upstream and downstream aspects of the petroleum industry. These companies dominated the refining industry,

although most majors are spinning off their refinery facilities to independents or entering joint ventures to decrease the risk associated with low refining returns. The top 10 U.S. refiners, all of them major, integrated oil companies, account for about 60 percent of the total domestic refinery operating capacity.

By consolidating operations and sharing assets and operations, downstream petroleum companies hope to be able to increase the value of their fixed assets and reduce their costs. The largest of the recent joint ventures affecting U.S. refining and marketing was announced in late 1996 but was not completed until early 1998. That venture merged Texaco, Star Enterprise (a joint venture between Texaco and Aramco, the Saudi Arabian state oil company), and Shell Oil (the U.S. subsidiary of Royal Dutch/Shell). The joint venture resulted in the creation of two companies, Equilon Enterprises L.L.C. and Motiva Enterprises L.L.C. (in January and May 1998, respectively). Equilon consists of the companies' western and midwestern U.S. operations as well as their nationwide trading, transportation, and lubricants businesses. Motiva consists of the companies' eastern and Gulf Coast operations (with the exception of Shell's Deer Park, Texas, refinery, which is operated as a joint venture between Shell Oil and the state oil company of Mexico, Petroleos Mexicanos (PEMEX)).

Significant mergers have also occurred between independent refiners and marketers. However, unlike the major U.S. petroleum companies, which are consolidating their refining and marketing operations through joint ventures, the independent refiners and marketers are expanding their operations through mergers and, at least in one case, joint ventures. For example, in 1997 Ultramar Diamond Shamrock (itself created by a late 1996 merger) acquired Total Petroleum North America, gaining three refineries, more than 2,100 marketing outlets, and hundreds of miles of pipelines, in addition to other associated assets.

Petrochemical Plants

The chemical industry converts raw materials such as oil, natural gas, air, water, metals, and minerals into more than 70,000 different products. The non-fuel components derived from crude oil and natural gas are known as petrochemicals. Petroleum is composed mostly of hydrogen and carbon compounds (called hydrocarbons). It also contains nitrogen and sulfur, and all four of these components are valuable in the manufacture of chemicals.

The industrial organic chemical sector includes thousands of chemicals and hundreds of processes. In general, a set of building blocks (feedstocks) is combined in a series of reaction steps to produce both intermediate and end products. The processes of importance in petrochemical manufacturing are distillation, solvent extraction, crystallization, absorption, adsorption, cracking, reforming, alkylation, isomerization, and polymerization.

The boundaries of the petrochemical industry are rather unclear. On the upstream end, they blend into the petroleum refining sector, which furnishes a major share of petrochemical feedstocks; downstream it is often impossible to draw a clear line between petrochemical manufacturing and other organic chemistry-based industries such as plastics, synthetic fibers, agricultural chemicals, paints and resins, and pharmaceuticals. Operating in this field are petroleum companies who have broadened their interests into chemicals, chemical companies who buy raw petroleum materials, and joint ventures between chemical and petroleum companies.

Texas, New Jersey, Louisiana, North Carolina, and Illinois are the top U.S. chemical producers. However, most of the basic chemical production is concentrated in the analysis area, where petroleum and natural gas feedstocks are available from refineries. About 70 percent of all primary petrochemicals are produced in Texas and Louisiana. At present, there are 29 petrochemical plants in the analysis area, all of which are in Texas or Louisiana. The distribution of these plants by subarea is shown in Table 3-37.

Chemical manufacturing facility sites are typically chosen for their access to raw materials and to transportation routes. In addition, because the chemical industry is its own best customer, facilities tend to cluster near such end-users. A small number of very large facilities account for the majority of the industry's value of shipments. The 16 largest plants (greater than 1,000 employees) manufacture about 25 percent of the total value of shipments.

Laid out like industrial parks, most petrochemical complexes include plants that manufacture any combination of primary, intermediate, and end-use products. Changes in market conditions and technologies are reflected over time in the changing product slates of petrochemical complexes. In general, petrochemical plants are designed to attain the cheapest manufacturing costs and thus are highly

synergistic. Product slates and system designs are carefully coordinated to optimize the use of chemicals by products and to use heat and power efficiently.

The transformation of raw materials into chemical products requires chemical, physical, and biological separation and synthesis processes. These processes use large amounts of energy for heating, cooling, or electrical power. The industry is the single largest consumer of natural gas (over 10% of the domestic total) and uses virtually all the liquefied petroleum gas (LPG) consumed in U.S. manufacturing. Other energy sources include by-products produced onsite, hot water, and purchased steam. Physical and biological separation plays a critical role in processing and accounts for 40-70 percent of both capital and operating costs. The most widely used separation process is distillation, which accounts for as much as 40 percent of the industry's energy use. Chemical synthesis is the backbone of the industry; process heat is integral and supports nearly all chemical operations.

Gas Processing Plants

After raw gas is brought to the earth's surface, it is processed at a gas processing plant to remove impurities such as water, carbon dioxide, sulfur, and inert gases, and it is transformed into a sellable, useful energy source. It is then moved into a pipeline system for transportation to an area where it is sold. Because natural gas reserves are not evenly spaced across the continent, an efficient, reliable gas transportation system is essential. At present, there are 35 gas processing plants in the analysis area that process OCS-produced gas; 28 of these are in Louisiana. The distribution of these plants by coastal subarea is shown in Table 3-37. Major operators include BP, Exxon, Dynergy, Duke Energy, and El Paso.

Natural gas is found below the earth's surface in three principal forms. Associated gas is found in crude oil reservoirs, either dissolved in the crude oil, or combined with crude oil deposits. This gas is produced from oil wells along with the crude and is separated from the oil at the head of the well. Non-associated gas is found in reservoirs separate from crude oil; its production is not a result of the production of crude oil. It is commonly called "gas-well gas" or "dry gas." Today about 75 percent of all U.S. natural gas produced is nonassociated gas. Gas condensate is a hydrocarbon that is neither true gas nor true liquid. It is not a gas because of its high density, and it is not a liquid because no surface boundary exists between gas and liquid. Gas condensate reservoirs are usually deeper and have higher pressures, which pose special problems in the production, processing, and recycling of the gas for maintenance of reservoir pressure.

The quality and quantity of components in natural gas vary widely by the field, reservoir or location from which the natural gas is produced. Although there is not a "typical" makeup of natural gas, it is primarily composed of methane (the lightest hydrocarbon component) and ethane. In general, there are four types of natural gas: wet, dry, sweet, and sour. Wet gas contains some of the heavier hydrocarbon molecules and water vapor. When the gas reaches the earth's surface, a certain amount of liquid is formed. A wet gas may contain five or more gallons of recoverable hydrocarbons per thousand cubic feet; the water has no value. If the gas does not contain enough of the heavier hydrocarbon molecules to form a liquid at the surface, it is a dry gas. Sweet gas has very low concentrations of sulfur compounds, while sour gas contains excessive amounts of sulfur and an offensive odor. Sour gas can be harmful to breathe or even fatal.

Centrally located to serve different fields, natural-gas processing plants have two main purposes: (1) remove essentially all impurities from the gas; and (2) separate the gas into its useful components for eventual distribution to consumers. The modern gas-processing industry uses a variety of sophisticated processes to treat natural gas and extract natural-gas liquids from the gas stream. The two most important extraction processes are the absorption and cryogenic expander process. Together, these processes account for an estimated 90 percent of total natural-gas liquids (NGL) production.

The total number of natural-gas processing plants operating throughout the U.S. has been declining over the past several years as companies have merged, exchanged assets, and closed older, less efficient plants. This trend was reversed in 1999; Louisiana's capacity is undergoing significant increases as a wave of new plants and expansions try to anticipate the increased volumes of natural gas coming ashore from new gas developments in the GOM. New plants were also built in Mobile, Alabama, and Pascagoula, Mississippi. There are approximately 581 operating gas-processing plants in the U.S., most of which are located in eight states: California, Colorado, Louisiana, Michigan, New Mexico, Oklahoma, Texas, and Wyoming. Louisiana continues to lead other U.S. States in the number of gas-processing

plants, followed closely by Texas. Between them, the two states hold more than 52 percent of the nation's gas-processing capacity. In 1999, the two states produced more than half of the NGL produced in the U.S. Texas produced nearly 43.5 percent (up from 41% in 1998) while Louisiana produced over 17.8 percent (up from 15% in 1998).

3.3.5.8.6. Pipeline Shore Facilities

The term "pipeline shore facility" is a broad term describing the onshore location where the first stage of processing occurs for OCS pipelines carrying different combinations of oil, condensate, gas, and produced water. These facilities may also be referred to as a separation or field facilities. Pipelines carrying only dry gas do not require pipeline shore facilities; the dry gas is piped directly to a gas processing plant (Chapter 3.3.5.8.5). Although in some cases some processing occurs offshore at the platform, only onshore facilities are addressed in this section.

Pipeline shore facilities may separate, process, pump, meter, and store oil, water, and gas depending on the quality of the resource carried by the pipeline. After processing and metering, the liquids are either piped or barged to refineries or storage facilities. The gas is piped to a gas processing plant for further refinement, if necessary; otherwise, it is transported via transmission lines for distribution to commercial consumers. Water that has been separated out is usually disposed into on-site injection wells.

A pipeline shore facility may support one or several pipelines. Typical facilities occupy 2-25 ha. The distribution of existing pipeline shore facilities associated with the OCS Program is given in the table below.

Existing Pipeline Shore Facilities for the OCS Program (2003-2042) by Coastal Subarea

TX-1	TX-2	LA-1	LA-2	LA-3	MA-1	FL-1	Total
6	7	18	10	9	0	0	50

3.3.5.8.7. Disposal and Storage Facilities for Offshore Operations

Unless otherwise stated, the following information is from the 2001 MMS study "Deepwater Program: OCS-Related Infrastructure in the Gulf of Mexico Fact Book" (Louis Berger Group, Inc., in preparation).

At present, OCS operators have four RCRA-exempt, waste disposal alternatives:

(1) offshore on-site discharge into the sea disposal;

(2) offshore subsea bed disposal;

(3) onshore surface land disposal

  (a) landfarming and

  (b) landfill; and

(4) onshore subsurface land disposal

  (a) porous rock formation injection — includes depleted producing wells, and

  (b) salt cavern injection.

Most OCS waste is disposed offshore. A very small amount of OCS waste is disposed onshore at landfarms and landfills. In general, offshore waste that is disposed onshore is disposed using subsurface techniques. Waste that is not disposed of offshore is transferred to supply boats by OCS operators and then shipped to a waste receiving service base. Approximately 50 percent goes to Port Fourchon, Louisiana. At the service base, waste operators transfer the offshore waste to barges and then ship it to Port Arthur, Texas, via the GIWW. At Port Arthur, the waste operators transfer the waste to tank trucks and haul it the 20 mi to the waste disposal facilities in Jefferson County, Texas. Approximately 99-100

percent of the time the OCS operator pays the cost to transfer the waste to the service base (via supply boat — usually a back haul). The waste operator pays the cost to transfer the waste from the service base to Port Arthur (via barge) and from Port Arthur to the waste facilities (via tank truck). Different disposal fees are charged for different types of waste (average price of $12 per barrel at the service base port). Transportation cost (average of $5-6 per barrel) is approximately 50 percent of the waste companies' total operating cost. Profit margins average 15-20 percent. In addition, landowners where the waste facilities are located receive a per barrel royalty from the waste facility operator. The amount of this fee is generally negotiated and depends on each negotiator's bargaining power.

The infrastructure network needed to manage the spectrum of waste generated by OCS exploration and production activities and returned to land for management can be divided into three categories:

(1) transfer facilities at ports, where the waste is transferred from supply boats to another transportation mode, either barge or truck, toward a final point of disposition;

(2) special-purpose, oil-field waste management facilities, which are dedicated to handling particular types of oil-field waste; and

(3) generic waste management facilities, which receive waste from a broad spectrum of American industry, of which waste generated in the oil field is only a small part.

The first two categories lend themselves to a capacity analysis while the third does not. Table 3-37 shows the waste disposal facilities in the analysis area by subarea.

The capacity of a waste facility has two dimensions. The first is the throughput capacity over a given period of time. In the short term, a waste facility can face limits to the volume of waste it accepts either from permit conditions or from physical limitations to the site, such as unloading bays, traffic conditions, or equipment capacity. Life-of-site capacity is also a limiting factor for disposal facilities. Limitations of storage space or, in the case of an injection well, service life of the well make it necessary to consider what must happen after existing facilities have exhausted their capacity.

A number of different types of waste are generated as a result of offshore exploration and production activity. The different physical and chemical character of these wastes make certain management methods preferable over others. The types of waste include:

- solids, such as drill cuttings, pipe scale, produced sand, and other solid sediments encountered during drilling, completion, and production phases;
- aqueous fluids having relatively little solids content, such as produced waters, waters separated from a drilling mud system, clear brine completion fluids, acids used in stimulation activities, and wash waters from drilling and production operations. (Although most of these are potentially dischargeable under the NPDES general permit, the possibility always exists that some amount of material will become contaminated beyond the limits of treatment capabilities and will require disposal in a land-based facility. A minute percentage of the total volume consists of chemicals (such as zinc bromide), which do not meet discharge criteria.);
- drilling muds (oil-based, synthetic, or water-based);
- naturally occurring radioactive materials (NORM), such as tank bottoms, pipe scale, and other sediments that contain naturally high levels of radioactive materials. (NORM occurs in sludge and as scale on used steel vessels and piping when equipment has been exposed to other NORM materials after very long periods of use.);
- industrial hazardous wastes, such as solvents and certain compounds, with chemical characteristics that render them hazardous under Subtitle C of RCRA and thus not subject to the exemption applicable to wastes generated in the drilling, production, and exploration phases of oil and gas activities;
- nonhazardous industrial oily waste streams generated by machinery operations and maintenance, such as used compressor oils, diesel fuel, and lubricating oils, as well as

pipeline testing and pigging fluids. (Wastes from marine transportation as well as pipeline construction and operations are always classified as industrial wastes, while some operators and State regulators may choose to handle or classify waste from drilling and production machinery this way. Used oil generated by exploration and production operations may legally be mixed with produced oil, but refineries discourage the practice. These streams often become commingled with wash water. They may be handled in drums or in bulk as part of a larger waste stream.); and

- municipal solid waste generated by the industry's personnel on offshore rigs, platforms, tankers, and workboats.

Federal regulations govern what may be discharged in GOM waters and set different standards in different parts of the Gulf Coast. Transportation, packaging, and unloading of the waste at ports are governed by DOT regulations while the USCG regulates vessel fitness. Once on the dock, transportation and packaging is subject to an overlay of DOT and State laws. State regulations governing reporting and manifesting requirements may vary somewhat, but Federal law has, for the most part, preempted the field of transportation waste regulation. Dockside facilities that serve as transfer points from water to land modes of transportation are regulated by both USCG and State regulations covering the management of oil-field wastes.

Once at a waste management facility, regulations regarding storage, processing, and disposal vary depending on the type of waste. Most would fall under the oil and gas waste exemption of RCRA Subtitle C and would be subject only to State regulations regarding the disposal of oil-field wastes. A minute volume of the waste would be subject to Federal regulation as hazardous waste under RCRA Subtitle C. State laws governing hazardous wastes are allowed to be more restrictive than Federal law, but no material differences exist between State and Federal law in Texas, Louisiana, Mississippi, or Alabama. For the most part, the wastes generated by oil-field activities, called nonhazardous oilfield waste (NOW), are exempt from hazardous waste regulation by Federal law because they are produced from the exploration, development, or production of hydrocarbons and thus fall under what is generally referred to as the oil and gas waste exemption found in 40 CFR 261.

Waste fluids and solids containing NORM are subject to State regulations that require special handling and disposal techniques. There are currently no Federal regulations governing NORM. The special handling and disposal requirements for NORM generally result in the segregation of these materials from NOW and in substantially higher disposal costs when managed by commercial disposal firms.

Commercial disposal of NORM is available in Texas at two different sites. Alabama has not fully developed its NORM regulatory program, but waste within 5 picocuries (pCi) per gram (g) of background is considered acceptable for on-site disposal. The NORM waste generated in Mississippi, Alabama, and Florida is typically shipped to Louisiana or Texas.

Differences in laws among the states lead to differences in waste management methods as well as industry preferences in the siting of waste facilities in certain states. The substantive differences that distinguish the states are comparatively few. Texas allows and regulates salt dome disposal of waste, while no other state does. Louisiana, Alabama, and Mississippi allow the landfilling of used oil filters and oil-based drilling muds, while Texas requires them to be recycled. Texas generally has stricter limits on the hydrocarbon content of waste going into municipal landfills. Texas also has regulations allowing oil-based drilling mud to be recycled through bioremediation into road-building material. None of the other Gulf Coast States have enabled oil-field waste land application recycling operations in their regulatory framework.

The USEPA has established a hierarchy of waste management methods that it deems preferentially protective of the environment. For those technologies applicable to oil and gas production waste, the following general waste management techniques are described in order of USEPA's preference:

- Recycle/Reuse—When usable components such as oil or drilling mud can be recovered from a waste, these components are not discarded and do not burden the environment with impacts from either manufacturing or disposal.

- Treatment/Detoxification—When a waste cannot be recycled or reused, it can sometimes be treated to remove or detoxify a particular constituent prior to disposal. The neutralization of pH or the removal of sulfides are examples of technologies that are used with oil and gas wastes.
- Thermal Treatment/Incineration—Wastes with organic content can be burned, resulting in a relatively small amount of residual ash that is incorporated into a product or sent to disposal. This technology results in air emissions, but the residuals are generally free of organic constituents.
- Subsurface Land Disposal—This technology places waste below usable drinking water resources and is viewed as superior to land filling because of the low potential for waste migration. Injection wells and salt cavern disposal are examples of this type of technology.
- Surface Land Disposal/Treatment—This type of technology involves the placement of wastes into a landfill or onto a land farm. Although well-designed and constructed landfills minimize the potential for waste migration, generators remain concerned about migration of contaminants into water resources and avoid it whenever practical. The USEPA classifies surface land disposal as the least desirable disposal method.

Several waste management methods are used to handle the spectrum of wastes generated by OCS activity, and most types of wastes lend themselves to more than one method of management. Each option has a different set of environmental impacts, regulatory constraints, costs, and capacity limitations.

Subsurface injection is the management method used for more than 90 percent of the 16 billion barrels of saltwater produced by onshore oil and gas production each year in the U.S.

Nonhazardous Oil-field Waste Sites

The lion's share of OCS solids-laden waste streams is presently injected at one facility, Newpark Environmental Services near Fannett, Texas. It is the most important NOW facility for the offshore industry, having received some 5 million barrels of offshore waste in 1998, constituting about 75 percent of the total offshore NOW streams shipped ashore. This facility has a number of injection wells, not all of which are needed at any given time. Any number of other injection wells are available on the Gulf Coast, but few have Newpark's capability to handle solids-laden streams, and few have focused on the logistical requirements of the offshore market to the extent Newpark has. These factors account for the Newpark facility's very large share of the offshore market. Newpark appears to have some economies of scale that serve to offset the cost of a long barge trip back from transfer points such as Port Fourchon.

The Newpark facility near Winnie, Texas, has five wells completed into the caprock of a salt dome that is permitted to inject up to 17.5 million barrels per year of slurried solids. A separate Newpark facility near Big Hill, Texas, also in Jefferson County, has three injection wells dedicated to injecting NORM. It received 13,900 bbl of NORM solids in 1999 and 16,500 bbl in 1988. The NORM waste receipts are trending down because operators are careful to segregate NORM to minimize the volumes that must be disposed of at a comparatively high commercial price.

One commercial salt cavern, operated by Trinity Field Services, has recently opened near Hamshire, Texas, on the Trinity River. It presently receives waste only by truck, although management expects a barge mooring to be permitted within a year. If the company is successful in obtaining additional permits that would allow receipt by barge and in securing dock space in ports to serve as transfer points, then the company may present a significant source of new capacity—perhaps on the scale of Newpark's. Four other commercial salt domes are operational in northeastern and western Texas. One commercial salt dome, Lotus, L.L.C. in Andrews County near the New Mexico border, accepts NORM, some of which comes from offshore operations. Due to their distance from the Gulf Coast, no others receive any OCS waste. With the addition of Trinity Field Services bringing 6.2 million barrels of available space to the market, enough to take 8-10 years' worth of OCS liquids and sludges at current rates, the OCS has its first salt dome disposal operation in a competitive location.

Landfills

Workers on a rig or production platform generate the same types of waste as any other consumer in industrial society and are therefore responsible for their fair share of municipal solid waste (MSW). Landfarm facilities are available to accept offshore waste but actually accept very little because offshore operators prefer other methods. The MSW disposal from OCS activities currently imposes only a small incremental load on landfills in the analysis area, probably no more than 5 percent of total receipts by all the landfills serving south Louisiana.

3.3.5.8.8. Coastal Pipelines

This section discusses OCS pipelines in coastal waters (State offshore and inland waters) and coastal onshore areas. The OCS pipelines near shore and onshore may join pipelines carrying production from State waters or territories for transport to processing facilities or to distribution pipelines located farther inland. See Chapter 3.3.5.9.2 for a discussion of pipelines supporting State oil and gas production.

Nearly 400 OCS pipelines cross the Federal/State boundary into State waters from Texas to Alabama. There are nearly 1,700 km of OCS pipelines in State waters, with an average of 5 km per pipeline. Over half of the pipelines in State waters are directly the results of the OCS Program.

Where a pipeline crosses the shoreline is referred to as a pipeline landfall. Gulfwide, two-thirds of OCS pipelines entering State waters tie into existing pipeline systems and do not result in new pipeline landfalls. About 85 percent of OCS pipeline landfalls are in Louisiana. The oldest pipeline systems are also in Louisiana; some dates back to the 1950's. A small number of OCS gas pipelines make landfall in Mississippi and Alabama. There are no OCS pipeline landfalls in Florida.

The OCS pipelines making landfall have resulted in 700 km of pipelines onshore, with an average of 10 km per pipeline. A small percentage of onshore pipelines in the coastal subareas are directly the results of the OCS Program.

3.3.5.9. State Oil and Gas Activities

3.3.5.9.1. Leasing and Production

Louisiana

The Office of Mineral Resources holds regularly scheduled lease sales on the second Wednesday of every month. The March 2002 sale jumped dramatically over totals from the February 2002 sale. In February, there were 11 tracts nominated as compared to 215 tracts for March. The sale brought in $5.9 million and let 62 leases. Of that total, 11 State offshore leases were awarded for $1.3 million. There are 45 tracts nominated in April, 58 tracts in May, and 97 tracts in June 2002 (Louisiana Dept. of Natural Resources, 2002a).

The first oil production in commercial quantities occurred in 1901 and it marked the beginning of the industry in the State. The first over-water drilling in America occurred in 1910 in Caddo Lake near Shreveport. The State began its offshore history in 1947. The territorial waters of Louisiana extend Gulfward for 3 mi and its shoreline extends nearly 350 mi.

Louisiana is the nation's third leading producer of natural gas and the number four producer of crude oil in the country as of 2000. When including the oil and gas production in the GOM, Louisiana becomes the second leading natural gas producer in the country and the leader (number one) crude oil producer. Among the 50 states in 2000, Louisiana is second in refining capacity and second in primary petrochemical production. Louisiana's average active rotary rig count for 2000 (excluding OCS) was 87, while its OCS average was 17, the highest ever recorded (Louisiana Dept. of Natural Resources, 2001b).

As of January 1, 2001, there were 15 refineries in Louisiana with a combined operable atmospheric crude oil distillation capacity of 2,195,200 bbl per calendar day. This represents about 13 percent of the United States Refineries distillation capacity. The ExxonMobil Refining and Supply Company in Baton Rouge, Louisiana is the 2nd largest refinery in the United States in terms of distillation capacity (USDOE, Energy Information Administration (EIA), 2001e).

In 2000, Louisiana offshore production totaled 13.4 MMbbl of crude oil from about 561 offshore oil wells and 148.95 Tcf of natural gas from about 122 natural gas wells. In the same year (average through March 2000), 43,292 persons were employed in the oil and gas production industry, 28,479 persons in the

chemical industry, 10,468 persons in the oil refining industry, and 728 persons in the oil pipeline industry (Louisiana Dept. of Natural Resources, 2000). In fiscal year 2000-2001, $309,200,305 of royalties and $434,274,993 in severance tax were collected by the State on all oil and natural gas production taking place on State-owned lands and water bottoms (Louisiana Dept. of Natural Resources, 2002b).

Mississippi

The State of Mississippi only has an onshore oil and gas leasing program. In 1994, the State of Mississippi passed legislation allowing companies to enjoy substantial tax breaks based on the types of discovery involved and the methods they use onshore. Those tax breaks range from a 5-year exemption from the State's 6-percent severance tax for new discoveries to a 50-percent reduction in the tax for using 3D technology to locate new oil and gas fields, or using enhanced recovery methods.

As a result of the incentive program, 84 new oil pools have received the exemption, 108 inactive wells have been brought back into production, 13 development wells have been drilled in existing fields, 34 enhanced wells have received exemption, and 14 have received exemptions for using 3D technology (Sheffield, 2000).

Mississippi's petroleum infrastructure includes four refineries and a moderately extensive network of crude oil, product, and liquefied petroleum gas pipelines. As of January 1, 2001, the four refineries combined had a 334,000 bbl per calendar day capacity. In terms of operable atmospheric crude oil distillation capacity, the Chevron refinery in Pascagoula is the 8th largest refinery in the Nation with 295,000 bbl per calendar day. Mississippi ranks 11th in the nation, including Federal offshore areas, in crude oil production with 54,000 bbl per day. A major propane supply hub is located at Hattiesburg, Mississippi, where the Dixie Pipeline has a network of terminals and storage facilities.

Alabama

Alabama has no established schedule of lease sales. The limited number of tracts in State waters has resulted in the State not holding regularly scheduled lease sales. The last lease sale was held in 1997.

The territorial waters of Alabama extend Gulfward for 3 nmi and its shoreline extends nearly 52 mi. The first wells drilled for oil in the southeastern United States were drilled in Lawrence County in 1865, just six years after the first oil well was drilled in the United States. The first commercially marketed natural gas production in the southeastern United States occurred in the early 1900's near Huntsville. In 1979, gas was first discovered by MOEPSI in the mouth of Mobile Bay.

Alabama owns oil, gas, and mineral interests on small upland tracts, submerged river bottoms, estuaries, bays, and in the 3-nmi area offshore. Most significant economically are the natural gas reserves lying within the 3-nmi offshore area of Mobile and Baldwin Counties. The Alabama State Oil and Gas Board was created after the oil discovery in 1944 in Choctaw County and is responsible for regulating the exploration and development of these natural resources. The discovery of Alabama's giant Citronelle Field in Mobile County in 1955 focused national attention on the State's oil and gas potential. Major discoveries of natural gas in the 1980's led to the development of an array of natural gas reservoirs, and Alabama became a world leader in the development of coalbed methane gas as an energy resource. The Norphlet development, which started in November 1978, results in high production rates of Norphlet Formation gas. This gas is a hot, sour, high-pressure, corrosive mixture of methane, hydrogen sulfide, carbon dioxide, and free water.

Alabama has reaped tremendous financial benefits from the development of offshore mineral resources. Revenues include severance taxes, bonuses, royalties, and rentals. At present, Alabama is considered a major oil- and gas-producing state.

As of August 2001, a total of 69 test wells have been drilled in Alabama coastal waters. Forty of these wells were permitted to test the Norphlet Formation below a depth of 20,000 ft. The two earliest wells were drilled to test undifferentiated rocks of Cretaceous age and 27 wells have targeted shallow Miocene gas reservoirs generally at depths of less than 3,500 ft. Operators have experienced a high success rate in drilling wells in Alabama coastal waters. A total of 28 of the 40 Norphlet Formation wells drilled to date have tested gas, and 23 of the 27 Miocene wells drilled have tested gas. Sixteen gas fields have been established in the offshore region of the State, with seven fields being productive from the Norphlet Formation and nine fields being productive from sands of Miocene age (Alabama State Oil and Gas Board, 2001). Indigenous crude oil production totals 29,000 bbl per day, ranking Alabama 16th out

of the 32 producing states and Federal offshore areas. The State's three refineries have a combined crude oil distillation capacity of 130,000 bbl per calendar day, while several crude oil, product, and liquefied petroleum gas pipelines pass through the State (USDOE, EIA, 2001c).

Production of gas from the State's coastal waters flows through 44 fixed structures and platforms and now exceeds 220 Bcf annually. This accounts for approximately 50 percent of the total gas production in Alabama, which now ranks as one of the top 10 gas-producing states in the nation. Production capabilities for individual wells range from a few million to more than 110 million cubic feet (MMcf) per day (Alabama State Oil and Gas Board, 2001).

Florida

The State of Florida has experienced very limited drilling in coastal waters. At present, a moratorium has stopped drilling activity in Florida State waters, and the State has no plans for lease sales in the future. At present, no drilling rigs are operating within the State waters. Although Florida does not have any refineries, the State does have some indigenous crude oil production onshore, totaling 13,000 bbl per day in 2000. This ranks Florida 20th out of the 32 oil-producing states including Federal offshore areas. There were 70 producing oil wells in 2000.

3.3.5.9.2. Pipeline Infrastructure for Transporting State-Produced Oil and Gas

The pipeline network in the Gulf Coast States is extensive. Pipelines transport crude oil and natural gas from the wellhead to the processing plants and refineries. Pipelines transport natural gas from producing states such as Texas and Louisiana and to a lesser extent Mississippi and Alabama to utility companies, chemical companies, and other users throughout the nation. Pipelines are used to transport refined petroleum products such as gasoline and diesel from refineries in the GOM region to markets all over the country. Pipelines are also used to transport chemical products (Louisiana Mid-Continent Oil and Gas Association, 2001).

The natural gas pipeline network has grown substantially since 1990 nationwide. The increasing growth in natural gas demand over the past several years has led to an increase in the utilization of pipelines and has resulted in some pressure for expansion in several areas. In the GOM, after several consecutive years of extensive pipeline development, installation of additional offshore GOM pipeline capacity has slowed. In 1997 and 1998, 14 natural gas pipeline projects were completed. These projects added a total of 6.4 Bcf per day of new pipeline capacity, most of which represented large-capacity pipelines connecting onshore facilities with developing offshore sites, particularly in the deepwater areas of the GOM. During 1999-2000, eight significant projects were completed, adding 1.8 Bcf per day to the area's pipeline capacity. The majority of these projects were built primarily to improve gathering operations and to link new and expanding producing platforms in the GOM with recently completed offshore mainlines directed to onshore facilities (USDOE, EIA, 2001d).

Louisiana

As in Texas, the pipeline industry is a vital part of the oil and gas industry in Louisiana. There are about 25,000 mi of pipe moving natural gas through interstate pipeline and about 7,600 mi of pipelines carrying natural gas through intrastate pipelines to users within the State's boundaries. Another 3,450 mi of pipeline in Louisiana transport crude oil and crude oil products. There are thousands of miles of flow lines and gathering lines moving oil and gas from the wellhead to separating facilities, while other pipelines transport chemical products with no petroleum base. Louisiana is home to the world's only offshore superport, LOOP, which enables supertankers to unload crude oil away from shore so that it can be transported via pipeline to onshore terminals. The Henry Hub in Louisiana is a hub of pipelines and is the point where financial markets determine the value of natural gas (Louisiana Mid-Continent Oil and Gas Association, 2001).

Mississippi

The petroleum infrastructure in Mississippi includes a moderately extensive network of crude oil, product, and liquefied petroleum gas pipelines. A major propane supply hub is the Dixie Pipeline; it has a

network of terminals and storage facilities. Major pipelines for crude oil are operated by EOTT Energy, Genesis, Hunt, Shell, Mid-Valley, Scurlock-Permian, and BP. Major pipelines for liquefied petroleum gas are operated by Dixie, Plantation, Enterprise BP Dixie, and Enterprise (USDOE, EIA, 2001c).

Alabama

The petroleum infrastructure in Alabama includes a somewhat extensive network of crude oil, product, and liquefied petroleum gas pipelines. Major pipelines for crude oil are operated by Hess, Hunt, Genesis, Citronelle-Mobile, and Miller. Major pipelines for liquefied petroleum gas are operated by Dixie and Enterprise (USDOE, EIA, 2001c).

Florida

The petroleum infrastructure in Florida includes a limited network of crude oil, product, and liquefied petroleum gas pipelines. Genesis and Sunniland operate major pipelines for crude oil. Enterprise operates major pipelines for liquefied petroleum gas (USDOE, EIA, 2001c).

3.3.5.10. Environmental Justice

On February 11, 1994, President Clinton issued Executive Order 12898, entitled *Federal Actions to Address Environmental Justice in Minority Populations and Low-Income Populations*, which directs Federal agencies to assess whether their actions have disproportionate environmental effects on people of ethnic or racial minorities or with low incomes. Those environmental effects encompass human health, social, and economic consequences. The Federal agency in charge of a proposed action must provide opportunities for community input during the NEPA process (See Chapter 5 for a discussion of scoping, and community consultation and coordination.).

There are no environmental justice issues in the actual offshore GOM OCS planning areas; however, environmental justice concerns may be related to nearshore and onshore activities that result from a proposed action. These concerns are addressed in two categories—those related to routine operations and those related to non-routine events (accidents). Concerns related to routine operations center on increases in onshore activity (such as employment, migration, commuter traffic, and truck traffic) and on additions to or expansions of the infrastructure supporting this activity (such as fabrication yards, supply ports, and onshore disposal sites for offshore waste). Concerns related to non-routine events focus on oil spills.

The geographic analysis area for environmental justice is from Jefferson County, Texas, east to Franklin County, Florida. The infrastructure associated with these areas is identified in Table 3-37 and discussed in Chapters 3.3.5.8 and 4.1.2.1.

The OCS Program in the GOM is large and has been ongoing for more than 50 years. During this period, substantial leasing has occurred off Texas, Louisiana, Mississippi, and Alabama. An extensive support infrastructure system exists, consisting of platform fabrication yards, shipyards, repair and maintenance yards, onshore service bases, heliports, marinas for crew and supply boats, pipeline coating companies, waste management facilities, gas processing plants, petrochemical plants, and gas and petroleum pipelines. This infrastructure system is both widespread and concentrated. Much infrastructure is located in coastal Louisiana, less in nearby Jefferson County, and less still in Mississippi's Jackson County and Alabama's Mobile County. While many fabrication and supply facilities are concentrated around coastal ports, downstream processing is concentrated more in industrial corridors farther inland. Support system infrastructure is described in Chapters 3.3.5.8. The potential impacts to and from infrastructure is an ongoing concern for Gulf Coast States and communities. The MMS is currently conducting several studies to obtain and refine pertinent information. An ongoing study of infrastructure (Louis Berger Group, Inc., in preparation) is coding each facility and developing a database describing its functions and capacity. Ongoing cooperative agreements with Louisiana State University and the University of New Orleans are developing better descriptions and measures of the concentrated functions at specific coastal locations. Chapter 3.3.5.8 describes the even more widespread multitude of companies that provide goods and services to this system. One study (Applied Technology Research Corporation, 1994) counted 6,600 businesses that served oil and gas production companies. These vendors were distributed over 38 states, but they were concentrated in Texas, Mississippi, Alabama, and particularly Louisiana.

The U.S. Census data aggregated at the county/parish level are too broad to reveal relationships between OCS leasing effects and geographic distributions of minority and low-income populations. Therefore, this environmental justice analysis considers the population distributions at the smaller, more detailed census tract level, which raises a data problem because tract-level household income data from the 2000 Census was not available at the time this analysis was concluded. Because of the importance of geographic detail to the environmental justice analysis, MMS has opted to use 1997 projections of 1990 Census data for comparable and valid distributions for minority and low-income populations. While the 1997 projections are not expected to differ significantly from 2000 Census results, use of these projections raise additional issues. First, MMS purchased these data in 1997 and they do not include county/parishes recently added to the study area. Second, the U.S. Census 1997 nationwide definition of poverty was a household income of less than $16,276, while MMS data include figures for income of less than $15,000. The MMS has chosen to use the lower figure since it is closer to the nationwide definition and since the cost of living is generally lower in the South than for the Nation as a whole.

Figure 3-14 shows the census tracts that are 50 percent or more minority for the coastal areas of Texas, Louisiana, Mississippi, Alabama, and Florida's Panhandle counties. The MMS chose this percentage based on CEQ (1997) guidelines that defined a minority population of an affected that area exceeds 50 percent as an appropriate definition for environmental justice analysis. Most of these concentrations occur in large urban areas such as Beaumont, Texas; Lafayette, Baton Rouge, and New Orleans, Louisiana; and Mobile, Alabama or in smaller coastal urban areas such as Morgan City, Louisiana; Gulfport, Biloxi, Pascagoula, Mississippi; and Pensacola, Florida. Large, rural, agricultural, predominantly minority census tracts are found in Texas, Louisiana, Alabama, and Florida. The Louisiana census tracts around Morgan City and along the Mississippi River below New Orleans are areas of mixed industry and agriculture; both coastal areas are sparsely inhabited. These pockets of minority populations do not necessarily match the distribution of the offshore oil industry and its supporting infrastructure. Instead, they are the product of urbanization and of the historical role African-Americans had in southern agriculture.

Figure 3-15 gives the census tracts that have 50 percent or more of low-income households. The CEQ (1997) guidance for defining low-income areas is less explicit than it is for minority areas. The MMS selected the 50-percent level as comparable to the minority definition. In almost every case, these census tracts are neighborhoods in large or coastal urban areas such as Beaumont, Lafayette, Baton Rouge, New Orleans, Biloxi, Mobile, and Pensacola. Low-income census tracts are also minority census tracts. Again, like the concentrations of minority population, these pockets of poverty are a product of urbanization and southern agriculture.

As noted above, certain offshore fabrication and support functions are concentrated in coastal areas, particularly in Louisiana. Lafourche Parish, Louisiana, is described here because the analysis in Chapter 4.2.1.15.1 identifies it as a coastal area with a concentration of OCS-related infrastructure and with possible environmental justice concerns. Like its neighbors, Lafourche Parish is heavily involved in the offshore oil industry, particularly fabrication and support sectors. The founding and continued expansion of Port Fourchon, a port designed for deepwater OCS support, has added to the industry's presence (Keithly, 2001; Hughes, 2002). Agriculture (primarily sugar cane and cattle) and commercial fishing make up smaller parts of the Lafourche Parish economy. In 2000, the parish's population was 89,974. Thibodaux, the parish seat and largest city, had a population of 15,730; Larose, Raceland, and Cut Off had over 5,000 inhabitants; Galliano over 4,000; and Lockport and Golden Meadow over 2,000. The parish's population was 83 percent white (many of Cajun descent), 13 percent African-American, 2 percent American Indian, and 1 percent Hispanic.

Much of Lafourche Parish is coastal wetlands. Habitable land—high ground—comprises narrow natural levees formed by existing and ancient bayous. Roads are built on top of these levees and communities are built along the roads and in the long, narrow bands described as "string settlements" (Davis and Place, 1983). This settlement pattern has tended to mix residential and business activities and to limit residential segregation by ethnicity and income. For example, the Houma, a State-recognized Indian tribe in the parish, resides interspersed among the dominant population group and is physically indistinguishable (Gibson, 1982; Fischer, 1970). Both the rich and the poor of Port Fourchon in Lafourche Parish have experienced the effects of port-related truck traffic; MMS scoping for this EIS and past EIS's has identified this as an issue of community-wide concern.

CHAPTER 4

ENVIRONMENTAL AND SOCIOECONOMIC CONSEQUENCES

4. ENVIRONMENTAL AND SOCIOECONOMIC CONSEQUENCES

4.1. IMPACT-PRODUCING FACTORS AND SCENARIO – ROUTINE OPERATIONS

4.1.1. Offshore Impact-Producing Factors and Scenario

This section describes the offshore infrastructure and activities (IPF's) associated with a proposed action that could potentially affect the biological, physical, and socioeconomic resources of the GOM. When appropriate, offshore IPF's associated with the Gulfwide OCS Program are discussed because some proposed action, IPF's (i.e., infrastructure) affect resources that are geographically Gulfwide and, therefore, are necessary for the cumulative analysis. The Gulfwide OCS Program is composed of the Eastern, Central, and Western Planning Areas. Offshore is defined here as the OCS portion of the GOM that begins 10 mi offshore Florida; 3 mi offshore Louisiana, Mississippi, and Alabama; and 3 leagues offshore Texas; and it extends seaward to the limits of the EEZ (Figure 1-1). Coastal infrastructure and activities associated with a proposed action and the Gulfwide OCS Program are described in Chapter 4.1.2.

Offshore activities are described in the context of scenarios for a proposed action and for the Gulfwide OCS Program. The MMS's GOM OCS Region developed these scenarios to provide a framework for detailed analyses of potential impacts of the proposed lease sales. Each scenario is a hypothetical framework of assumptions based on estimated amounts, timing, and general locations of OCS exploration, development, and production activities and facilities, both offshore and onshore. A proposed action is represented by a set of ranges for resource estimates, projected exploration and development activities, and impact producing factors. Each of the proposed sales is expected to be within the scenario ranges; therefore, a proposed action is representative of either proposed Lease Sale 189 or Lease Sale 197. The scenarios do not predict future oil and gas activities with absolute certainty, even though they were formulated using historical information and current trends in the oil and gas industry. Indeed, these scenarios are only approximate since future factors such as the contemporary economic marketplace, the availability of support facilities, and pipeline capacities are all unknowns. Notwithstanding these unpredictable factors, the scenarios used in this EIS represent the best assumptions and estimates of a set of future conditions that are considered reasonably foreseeable and suitable for presale impact analyses. The development scenarios do not represent an MMS recommendation, preference, or endorsement of any level of leasing or offshore operations, or of the types, numbers, and/or locations of any onshore operations or facilities.

The assumed life of the leases resulting from a proposed lease sale does not exceed 40 years. This is based on averages for time required for exploration, development, production life, and abandonment for leases in the GOM. For the cumulative analysis, the Gulfwide OCS Program is discussed in terms of current activities, current trends, and projections of these trends into the reasonably foreseeable future. For modeling purposes and quantified Gulfwide OCS Program activities, a 40-year analysis period (year of the first lease sale (2003) through 38 years after the second lease sale (2005) as proposed in the 5-Year Program for 2002-2007) is used. Activity projections become increasingly uncertain as the length of time for projections are made increases and the number of influencing factors increases. The projections used to develop a proposed action and Gulfwide OCS Program scenarios are based on resource and reserves estimates as presented in the *2000 Assessment of Conventionally Recoverable Hydrocarbon Resources of the Gulf of Mexico and Atlantic Outer Continental Shelf as of January 1, 1999* (Lore et al., 2001), current industry information, and historical trends.

The statistics used for these historic trends exhibit a lag time of about two years; therefore, the models using the trends also reflect two-year-old statistics. In addition, the overall trends average out the "boom and bust" nature of GOM OCS operations. The models cannot fully adjust for short-term changes in the rates of activities. In fact, these short-term changes should not be projected into the long term. An example of a short-term change was the surge in deepwater activities in the mid-1990's as a result of technological advancements in seismic surveying and development options, as well as a reflection of deepwater royalty relief. This short-term effect was greater than the activity level predicted by the resources and socioeconomic models. The MMS believes that the models, with continuing adjustments and refinements, adequately project GOM OCS activities in the long term for the EIS analyses.

The proposed action and the Gulfwide OCS Program scenarios are based on the following factors:

- recent trends in the amount and location of leasing, exploration, and development activity;
- estimates of undiscovered, unleased, conventionally recoverable oil and gas resources in the planning area;
- existing offshore and onshore oil and/or gas infrastructure;
- industry information; and
- oil and gas technologies, and the economic considerations and environmental constraints of these technologies.

The proposed actions are Lease Sales 189 and 197, as scheduled in the *Outer Continental Shelf Oil and Gas Leasing Program: 2002-2007*. In general, a proposed lease sale represents 15-19 percent of the OCS Program in the EPA based on barrels of oil equivalent (BOE) resource estimates. Activities associated with a proposed lease sale in the EPA are assumed to represent 15-19 percent of OCS Program activities in the EPA unless otherwise indicated. In general, a proposed lease sale represents less than 1 percent of the Gulfwide OCS Program based on BOE resource estimates. Activities associated with a proposed action are assumed to represent less than 1 percent of Gulfwide OCS Program activities and impacts unless otherwise indicated.

Specific projections for activities associated with a proposed action are discussed in the following scenario sections. The potential impacts of the activities associated with a proposed action are considered in the environmental analysis sections (Chapters 4.2.1 and 4.4).

The Gulfwide OCS Program scenario includes all activities that are projected to occur from past, proposed, and future lease sales during the analysis period. Activities that take place beyond the analysis timeframe as a result of future lease sales are not included in this analysis. The impacts of activities associated with the Gulfwide OCS Program on biological, physical, and socioeconomic resources are analyzed in the cumulative environmental analysis section (Chapter 4.5).

4.1.1.1. Resource Estimates and Timetables

4.1.1.1.1. Proposed Action

A proposed action's scenarios are used to assess the potential impacts of a proposed lease sale. The resource estimates for a proposed action are based on two factors: (1) the conditional estimates of undiscovered, unleased, conventionally recoverable oil and gas resources in the proposed lease sale areas; and (2) estimates of the portion or percentage of these resources assumed to be leased, discovered, developed, and produced as a result of a proposed action. The estimates of undiscovered, unleased, conventionally recoverable oil and gas resources are based upon a comprehensive appraisal of the conventionally recoverable petroleum resources of the Nation as of January 1, 1999. Due to the inherent uncertainties associated with an assessment of undiscovered resources, probabilistic techniques were employed and the results were reported as a range of values corresponding to different probabilities of occurrence. A thorough discussion of the methodologies employed and the results obtained in the assessment are presented in the MMS report *2000 Assessment of Conventionally Recoverable Hydrocarbon Resources of the Gulf of Mexico and Atlantic Outer Continental Shelf as of January 1, 1999* (Lore et al., 2001). The estimates of the portion of the resources assumed to be leased, discovered, developed, and produced as a result of a proposed action are based upon logical sequences of events that incorporate past experience, current conditions, and foreseeable development strategies. A profusion of historical databases and information derived from oil and gas exploration and development activities are available to MMS and were used extensively. The undiscovered, unleased, conventionally recoverable resource estimates for a proposed action are expressed as ranges, from low to high. The range reflects a range of projected economic valuations of the produced oil and gas. The "low" end of the range is based on an economic case of $18 per barrel of oil and $2.11 per thousand cubic feet (Mcf) for gas. The "high" estimate is based on an economic case of $30 per barrel of oil and $3.52 per Mcf for gas.

Table 4-1 presents the projected oil and gas production for a proposed action and for the Gulfwide OCS Program. Table 4-2 provides a summary of the major scenario elements of a proposed action and some of the related impact producing factors. To analyze impact producing factors for a proposed action

and the Gulfwide OCS Program, the proposed lease sale area was divided into two offshore subareas based upon ranges in water depth (1,600-2,400 m and >2,400m). Figure 3-1 depicts the location of the offshore subareas. The water-depth ranges reflect the technological requirements and related physical and economic impacts as a consequence of the oil and gas potential, exploration and development activities, and lease terms unique to each water-depth range. Estimates of resources and facilities are distributed into each of the subareas.

The estimated amounts of resources projected to be leased, discovered, developed, and produced as a result of a proposed lease sale are 0.065-0.085 BBO and 0.265-0.340 Tcf of gas. The number of exploration and delineation wells, production platforms, and development wells projected to develop and produce the estimated resources for a proposed action are given in Table 4-2. The table shows the distribution of these factors by offshore subareas in the proposed lease sale area. Table 4-2 also includes estimates of the major impact producing factors related to the projected levels of exploration, development, and production activity.

For purposes of analysis, the life of the leases resulting from a proposed action is assumed to not exceed 40 years. Exploratory drilling activity takes place over a 16-year period, beginning in one year after the lease sale. Development activity takes place over an 18-year period, beginning with the installation of the first production platform and ending with the drilling of the last development wells. Production of oil and gas begins by the fourth year after the lease sale and continues through the 35th year. Final abandonment and removal activities occur in the 37th year.

4.1.1.1.2. Gulfwide OCS Program

Gulfwide OCS Program: Projected reserve/resource production for the Gulfwide OCS Program (15.49-22.42 BBO and 153.42-207.98 Tcf of gas) represents anticipated production from lands currently under lease plus anticipated production from future lease sales over the 40-year analysis period. Table 4-3 presents projections of the major activities and impact producing factors related to future Gulfwide OCS Program activities.

Eastern Planning Area: Projected reserve/resource production for the OCS Program in the EPA (0.14-0.37 BBO and 2.49-3.54 Tcf of gas) represents anticipated production from lands currently under lease in the EPA plus anticipated production from future EPA lease sales over the 40-year analysis period. Projected production represents less than 1-2 percent of the oil and approximately 2 percent of the gas of the total Gulfwide OCS Program. Table 4-4 presents projections of the major activities and impact producing factors related to future operations in the EPA.

Central Planning Area: Projected reserve/resource production for the OCS Program in the CPA (12.00-16.52 BBO and 108.27-146.27 Tcf of gas) represents anticipated production from lands currently under lease in the CPA, plus anticipated production from future CPA lease sales over the 40-year analysis period. Projected production represents approximately 74-78 percent of the oil and 70 percent of the gas of the total Gulfwide OCS Program. Table 4-5 presents projections of the major activities and impact producing factors related to future operations in the CPA.

Western Planning Area: Projected reserve/resource production for the OCS Program in the WPA (3.35-5.53 BBO and 42.66-58.17 Tcf of gas) represents anticipated production from lands currently under lease in the WPA plus anticipated production from future WPA lease sales over the 40-year analysis period. Projected production represents approximately 22-25 percent of the oil and 28 percent of the gas of the total Gulfwide OCS Program. Table 4-6 presents projections of the major activities and impact producing factors related to future operations in the WPA.

4.1.1.2. Exploration and Delineation

Prelease exploration activity centers on prospecting for promising accumulations of oil and gas on unleased OCS blocks. “Prospecting” in deep water, like the proposed lease sale area, necessarily involves analyzing data collected by an array of tools that remotely sense the geology below the sea bottom, and skilled explorationists (i.e., geologists, geophysicists, and engineers) conceptualizing where oil and gas might be found. Prior to a lease sale, oil and gas operators evaluate available G&G data in order to decide upon lease prospects. Geophysical data used in exploration focuses on seismic surveys that record the speed at which compressional waves move through sediment, rocks, and fluids they contain. A variety of data sources are accessed in this evaluation: in-house operator, operator consortia, purchased from

vendors, university consortia, and open literature. Lease prospects are ranked by operators using G&G data, proprietary methodologies, and economic criteria to determine a dollar amount for lease sale bidding.

When an operator successfully acquires an OCS lease, a period of postlease prospect maturation begins. Maturation refers to a suite of concurrent activities whereby data and analyses are assembled to a state of completeness or sophistication that permits management to decide whether or not to invest in an exploration program. During prospect maturation, explorationists apply various techniques and tools to examine specific G&G qualities, perform special processing on the seismic data, and/or apply software to manipulate large datasets. Previous assumptions and conclusions about the lease's prospects are revisited and new ideas are tested. Operators usually rank mature prospects again using proprietary economic models, an internal risk evaluation team, various kinds of decision trees, and/or structured scenarios. The process is designed to increase the likelihood that the drilled prospect is a discovery and a dry hole is averted.

Operators use drilling terms that characterize stages in the discovery and production of hydrocarbon resources. An exploration well generally refers to the first well drilled on a unproven or semi-proven basin or territory to determine if a resource exists. If the geologic area, basin, or "play" has not been tested before, the term wildcat exploration well is sometimes used. If a resource is discovered or if the operator is uncertain whether or not an economic discovery has been made, a delineation well may be drilled. Delineation wells help define how big a structure might be, the geographic extent of the reservoir rock, the amount of resource in the discovery "pay zones," and the ease that a formation can be produced (i.e., porosity and permeability). A delineation well can be a separate well or a "sidetrack." The operator uses the initial exploration well to drill a sidetrack well. The bit drills through the sidewall of the existing well bore at an angle (deviation) to test a different layer or structure. A sidetrack well can test for the same data at lower cost because a drill rig does not need to be de-mobilized, moved, and re-mobilized at a different location.

In 2002, MMS analyzed success rates of exploration wells for the 1995-2000 period. For water depths greater than 200 m, the geologic success rate for exploration wells has been between 30 and 40 percent. Conversely, approximately 60-70 percent of these wells were dry holes. Geologic success is distinguished from economic success because a geologically successful well may not be economic to produce. A deepwater exploration well is a very expensive investment, therefore operators are highly motivated to engage the best technology available so that the chance for a discovery and economic return is increased.

4.1.1.2.1. Seismic Surveying Operations

Geophysical seismic surveys are performed to obtain information on surface and near-surface geology and on subsurface geologic formations. The MMS is currently completing a programmatic EA on G&G permitted activities in the GOM (USDOI, MMS, in preparation), which includes a detailed description of seismic surveying technologies and operations. It is incorporated here by reference and summarized below. High-resolution surveys done in support of lease operations are authorized under the terms and conditions of the lease agreement, and are referred to as postlease surveys. Prelease surveys take into account similar seismic work performed off-lease and collectively authorized under MMS's G&G permitting process.

High-resolution seismic surveys collect data on surficial geology used to identify potential shallow geologic hazards for engineering and site planning for bottom-founded structures. They are also used to identify environmental resources such as chemosynthetic community habitat. Deep-penetration, CDP seismic surveys obtain data about geologic formations greater than 10,000 m (32,800 ft) below the seafloor. High-energy, marine seismic surveys include both 2D and 3D surveys. Data from 2D/3D surveys are used to map structural features of stratigraphically important horizons in order to identify potential hydrocarbon traps. They can also be used to identify and map habitats for chemosynthetic communities.

Prior to 1989, explosives (dynamite) were used in certain limited areas to generate seismic pulses needed for the surveys. However, the damaging environmental impacts associated with explosives' acoustical energy (high velocity and high peak pressure) led the seismic industry to replace the explosives with seismic airguns. Considered nonexplosive, the piston-type airguns use compressed air to create impulses with superior acoustic signals without generating the environmental impacts of explosives. Due

to the decreased impacts, ease of deployment, and reduced regulatory timeframes that come with using airguns, it is assumed that no explosives would be used in future seismic surveys.

Typical seismic surveying operations tow an array of airguns and a streamer (signal receiver cable) behind the vessel 5-10 m below the sea surface. The airgun array produces a burst of underwater sound by releasing compressed air into the water column that creates an acoustical energy pulse. Depending on survey type and depth to the target formations, the release of compressed air every couple of seconds creates a regular series of strong acoustic impulses separated by silent periods lasting 7-16 seconds. Airgun arrays are designed to focus the sound energy downward. Acoustic (sound) signals are reflected off the subsurface sedimentary layers and recorded near the water surface by hydrophones spaced within streamer cables. These streamer cables are often 3 mi or greater in length. Vessel speed is typically 4.5-6 knots (about 4-8 mph) with gear deployed.

The 3D seismic surveying enables a more accurate assessment of potential hydrocarbon reservoirs to optimally locate exploration or development wells and minimize the number of wells required to develop a field. State-of-the-art computers have the power to manipulate and process large tracks of 3D seismic data. The 3D surveys carried out by seismic vendors can consist of several hundred OCS blocks. Multiple-source and multiple-streamer technologies are used for 3D seismic surveys. A typical 3D survey might employ a dual array of 18 guns per array. Each array might emit a 3,000-in^3 burst of compressed air at 2,000 pounds per square inch (psi), generating approximately 4,500 kilojoule (kJ) of acoustic energy for each burst. At 10 m from the source, the pressure experienced is approximately ambient pressure plus 1 atmosphere (atm). The streamer array might consist of 6-8 parallel cables, each 6,000-8,000 m long, spaced 75 m apart. A series of 3D surveys collected over time, commonly referred to as a four-dimensional, 4D, or time-lapse survey, is used for reservoir management (to monitor how a reservoir is draining to optimize the amount of hydrocarbon that is produced).

Multicomponent data, sometimes referred to as 4C data, is a product of an emerging technology that incorporates recording the traditional seismic compressional (P) waves with a full complement of other wave types, but predominantly shear (S) waves. The 4C technology provides a second independent image of a geologic section as well as improves the lithology picture in structurally complex areas. It can also aid in reservoir fluid prediction. The 4C data may be 2D or 3D in nature and procedurally involves draped or towed ocean-bottom receiver cable(s) for acquisition. The 4C data can be used as a defining prelease tool or a postlease aid for reservoir prediction.

Postlease seismic surveying may include high-resolution, 2D, 3D, or 4D surveying. In addition, multicomponent data (2D-4C and 3D-4C data) may be collected to improve lithology and reservoir prediction. High-resolution surveying is done on a site-specific or lease-specific basis or along a proposed pipeline route. These surveys are used to identify potential shallow, geologic hazards for engineering and site planning for bottom-founded structures. They are also used to identify environmental resources such as hard-bottom areas, topographic features, potential chemosynthetic community habitat, or historical archaeological resources. New technology has allowed for 3D acquisition and for deeper focusing of high-resolution data. It is assumed at least one postlease, high-resolution seismic survey would be conducted for each lease.

Deeper penetration seismic surveying (2D, 3D, or 4D) may also be done postlease for more accurate identification of potential reservoirs, increasing success rates for exploratory drilling and aiding in the identification of additional reservoirs in "known" fields. The 3D technology can be used in developed areas to identify bypassed hydrocarbon-bearing zones in currently producing formations and new productive horizons near or below currently producing formations. It can also be used in developed areas for reservoir monitoring and field management. The 4D seismic surveying is used for reservoir monitoring and management, as well as in identifying bypassed "pay zones." Through time-lapsed surveys, the movement of oil, gas, and water in reservoirs can be observed over time. Postlease, deep seismic surveys may occur periodically throughout the productive life of a lease.

From 1996 to 2001, the number of prelease geophysical permits Gulfwide has been consistently high, averaging over 100 permits a year. The majority of these permits are related to the cyclic nature (7-9 years) of seismic surveys; more state-of-the-art 2D and 3D seismic surveys would be run in mature regions of the CPA and WPA where inadequate and dated seismic coverage currently exists. Due to the smaller size of the proposed lease sale area and the recent completion of available surveys (1999 and 2000), prelease surveys for a proposed action are projected to be random and limited. The MMS estimates that only one or two prelease seismic surveys per year may be applied for and permitted as a

result of a proposed action. For OCS Program activities in the EPA for the years 2003-2042, 40-80 prelease seismic surveys may be permitted, with the majority occurring during years 2009-2010, 2019-2020, and 2029-2030.

Developing technologies may provide additional detail on the geology and fluids beneath the seafloor that can have applications for the deepwater areas of the GOM. These technologies include vertical cables, marine vibrators, and combinations of multiple vessels, source arrays, and streamers.

4.1.1.2.2. Exploration and Delineation Drilling Plans

An EP must be submitted to MMS for review and approval before any on-site exploration activities can begin on a leased block. Two versions of the EP are produced by the operator for MMS. One version is a proprietary copy that remains on file with MMS. It contains information such as the operator's structure maps, interpreted seismic and structural cross sections showing the operator's evaluation of the prospective structure. The second version is for public access and contains everything that the proprietary version contains except the competitive data noted above. An EP can include exploration programs with multiple wells. Such an approach gives the operator greater flexibility in planning for mechanical problems and provides alternatives and contingencies.

The required contents of an EP include descriptions of the following: (1) the location(s) of the exploration well(s) on the lease block; (2) the drill rig or ship expected to be used; (3) the geologic horizon(s) and age of the prospect; (4) the bathymetric maps, geologic structure maps, seismic velocity data, and interpreted seismic and structural cross sections; (5) a description and schedule of exploration activities; and (6) the environmental monitoring plans and compliance certifications. Upon receipt of an operator's complete EP, MMS reviews it for compliance with all applicable laws and regulations and provides a response and finding within 30 days. The MMS performs technical and environmental reviews for shallow geologic hazards (unstable sea bottom or surface-breaking faults) and manmade hazards (such as existing pipelines), archaeological resources, endangered species, H_2S, sensitive biological features (chemosynthetic communities), water and air quality, oil-spill response, socioeconomic issues, and other competing OCS uses (e.g., military operations). Review of the EP may result in a CER or an EA and/or EIS that must be prepared in support of the NEPA environmental review. The CER, EA, and/or EIS are based on available information. Guidelines and environmental information requirements for lessees and operators submitting an EP are addressed in 30 CFR 250.203 and further explained in NTL 2000-G08. Additional information required includes (1) a geophysical report (for determining the potential for the presence of deepwater benthic communities), (2) an archaeological report, (3) air emissions data, (4) a live-bottom survey and report, (5) a biological monitoring plan, and (6) recommendations by the affected State(s), DOD, FWS, NOAA Fisheries, and/or internal MMS offices. As part of the review process, EP's and supporting environmental information are sent to the affected State(s) for consistency certification review and determination under each State's approved CZM program.

After EP approval and prior to conducting drilling operations, the operator is required to submit and obtain approval for an APD. The APD requires additional equipment and hardware specifications, rig certifications, and data beyond that contained in the EP (i.e., the mud weight and casing program for control of the well).

4.1.1.2.3. Exploration and Delineation Drilling

Exploration and delineation wells in the proposed lease sale area are assumed to be drilled with MODU's. Those capable of being deployed in the proposed lease sale area's water depths (1,600-3,000 m or 5,250-9,850 ft) include (1) conventionally-moored semisubmersibles (semis) (those anchored to the bottom with a chain catenary or tension moorings), (2) DP semisubmersibles (semi), (3) conventionally-moored drillships, and (4) DP drillships (Figure 4-1).

The water depth limit for conventionally-moored semis is approximately 2,500 m (8,550 ft). Most of the proposed lease sale area, therefore, is within the capability of this class of MODU's, but not the entire area. In March 2002, Shell set an ultra-deepwater world record in the GOM for a non-DP, conventionally-moored semi of 2,775 m (9,100 ft) (depth of deepest anchor) (Offshore-Technology website; www.offshore-technology.com).

Dynamic positioning refers to the system of propeller jets that gyroscopically accommodate for movement of the ship in winds and currents to keep the drill rig assembly stable and in the same location.

DP semis can operate in water depths up to approximately 3,000 m (RigZone website; http://www.rigzone.com). The DP semis have a depth of operation about 500 m greater than conventionally-moored semis and have the advantage that they do not disturb the sea bottom with anchors. The DP drillships have about the same or a slightly deeper capability than DP semis, depending on the technology deployed. Drillships are constructed to, or adapted to, integrate a drill rig assembly and its support facilities into a floating hull. Because of their size, DP drillships are used in the deepest water (>3,000 m; >9,800 ft). The practical ultra-deepwater drilling depth limits are currently around 3,050 m (10,000 ft). The RigZone website shows that very few rigs built for deepwater exploration have drilling capability beyond 10,000 ft, and those that do are DP drillships.

Day rates for deepwater MODU's fluctuate significantly depending on industry activity levels. In May 2002 day rates for DP drillships were reported as $149,000 (RigZone website; http://www.rigzone.com). Day rates for semisubmersibles were $86,000-$94,000 for 2nd and 3rd generation rigs, with a marketed utilization rate of 75 percent. RigZone's semisubmersible categorization of 1st through 5th generation makes it difficult to correlate a semis generation to a depth range or DP capability. In July 2000 RigZone reported day rates for semisubmersibles as $27,500-$139,000, with a marketed utilization rate of 100 percent.

The type of rig chosen to drill a prospect depends primarily on water depth. Most operators in the GOM OCS refer to deepwater as depths beyond 300 m (1,000 ft), while the term ultra-deep refers to depths beyond 1,000 m (3,280 ft). Since the water-depth ranges for each type of drilling rig overlap, other factors such as availability and day rates are also considered when deciding upon the type of rig to use. The table below indicates the depth ranges used in this analysis for GOM MODU's.

Drilling Rig Type	Water-Depth Range
Conventionally-Moored Semisubmersible	>600 m, <2,600 m
DP Semisubmersible	>600 m, <3,000 m
Drillship	>600 m

The Gulfwide OCS Program scenario projects 6 weeks (42 days) as the average duration for an exploration well to reach total depth; however, the range (30-100 days) can be great. Longer times on station can occur when problems with the equipment, weather or currents, or the geology are encountered. Other variables that influence the duration of an exploration well include (1) the depth of the prospect's potential target zone, (2) the complexity of the well design, and (3) the directional offset (deviation) of the wellbore needed to reach a particular zone.

Figure 4-2 represents a generic well schematic for an exploration well in the proposed lease sale area. The generic well design was derived from actual well-casing programs from nearby projects in the Mississippi Canyon and DeSoto Canyon OCS areas and from internal MMS data. A generic well configuration cannot capture all of the possible configurations that might impact the well design that are caused by (1) unique geologic conditions at a specific well location, (2) directional drilling requirements, (3) potential sidetrack(s), or (4) company preferences. For exploratory wells, contingencies (such as anticipated water-flow zones in the formation) must also be considered in the casing program.

The drilling of a deepwater exploration well begins with setting the first of many sections, or strings, of casing (steel tube). Each casing section is narrower than the preceding one, and each change in casing diameter is separated by a "shoe" (Figure 4-2). The drillstring (pipe and bit) drills the wellbore inside the casing. The first casing set at the sea bottom (or mudline) can be large, approximately 30-40 in (75-100 cm) in diameter, especially when drilling through salt to reach subsalt objectives. The first string is typically several hundred feet long and is emplaced by "jetting" out the unconsolidated sediment with a water jet as the largest casing pipe is set in place. The casing is cemented to the formation by forcing cement downhole to squeeze up and around the outside of the pipe and the wall of the geologic formation. This seal is tested with a pressure test. Because the shallow sediments are soft and unconsolidated, the next casing intervals (a thousand feet or more below mudline) are commonly drilled with treated seawater without a riser (a steel-jacketed tube that connects the well head to the drill rig and within which the drilling mud and cuttings circulate). Drilling mud is generally not used when a riser is not used, and the

formation cuttings are discharged from the wellbore directly to the sea bottom. After the blowout preventer (BOP) is installed, commonly at the sea bottom, the riser is connected and circulation for drilling muds and cuttings between the well bit and the surface rig is established.

Next, a repetitive procedure takes place until the well reaches its planned total depth: (1) drill to next casing point, (2) install the casing, (3) cement the casing, (4) test the seal, and (5) drill through the cement shoe and downhole until the next casing point is reached and a narrower casing string is then set. The casing points are determined by downhole formation pressure that is predicted before drilling with seismic wave velocities. As the well deepens, extra lengths of pipe (each about 100 ft long) are screwed onto the drillstring at the surface to extend length to the cutting bit. The downtime needed to install extra lengths of drill pipe is referred to as "tripping" into or out of the hole. The bottom of a well is commonly open and uncased before the well is completed.

The MMS mandates that operators conduct their offshore operations in a safe manner. Subpart D of MMS's operating regulations (30 CFR 250) provides guidance to operators on drilling activities. For example, operators are required by 30 CFR 250.400 to take necessary precautions to keep their wells under control at all times using the best available and safest drilling technology (NTL 99-G01). Deepwater areas pose some unique concerns regarding well control. In 1998, the International Association of Drilling Contractors (IADC) published deepwater well-control guidelines (IADC, 1998) to assist operators in this requirement. These guidelines address well planning, well-control procedures, equipment, emergency response, and training.

As exploration drilling occurs in progressively deeper waters, operators may consider using MODU's that have onboard hydrocarbon storage capabilities. This option may be exercised if a well requires extended flow testing (1-2 weeks or longer) in order to fully evaluate potential producible zones and to justify the higher costs of deepwater development activities. The liquid hydrocarbons resulting from an extended well test could be stored and later transported to shore for processing. Operators may also consider barging hydrocarbons from test wells to shore. There are some dangers inherit with barging operations if adverse weather conditions develop during testing. If operators do not choose to store produced liquid hydrocarbons during the well testing, they must request and receive approval from MMS to flare test hydrocarbons.

Between 1992 and 2001, the average number of rigs drilling in GOM deepwater (>305 m or 1,000 ft) jumped dramatically from 3 to 43 rigs (Baud et al., 2002). Competition for deepwater drilling rigs in the GOM may limit the availability of these MODU's to drill deepwater prospects. Drilling activities may also be constrained by the availability of rig crews, risers, and other equipment.

Proposed Action Scenario: Table 4-2 shows the range of exploration and delineation wells by water depth subarea. It is estimated that 11-13 exploration and delineation wells would be drilled as a result of a proposed action. These wells are projected to be drilled over a 16-year period beginning two years after a proposed lease sale, with a maximum of three drilled during one year. The exploration and delineation scenario assumes 42 days to reach total depth.

Gulfwide OCS Program Scenario: It is estimated that 8,996-11,333 exploration and delineation wells would be drilled Gulfwide as a result of the OCS Program. Table 4-3 shows the estimated range of exploration and delineation wells by water depth subarea. Of these wells, approximately 0.5-0.7 percent would be in the EPA, 76-79 percent in the CPA, and 20-24 percent in the WPA. Activity is projected to be relatively stable for the first 10 years of the analysis period, followed by a steady reduction in the annual rate of exploration and delineation wells.

4.1.1.3. Development and Production

According to 30 CFR 250.105, exploration means the commercial search for oil, gas, or sulfur. Delineation is any additional well needed by the lessee to decide whether to proceed with development and production. Development means those activities that take place following the discovery of minerals in paying quantities. Production means those activities that take place after the successful completion of any means for the removal of minerals.

4.1.1.3.1. Development and Production Plans

In 1992, MMS formed an internal Deepwater Task Force to address technical issues and regulatory concerns relating to deepwater (greater than 1,000 ft or 305 m) operations and projects utilizing subsea

technology. Based on the Deepwater Task Force's recommendation, an NTL was developed, which required operators to submit a DWOP for all operations in deep water and all projects using subsea technology (currently NTL 2000-N06). A DWOP is intended to explain an operator's conceptual design for a production program while plans are in a formative and flexible stage that can adapt to changes before capital expenditures for equipment are finalized. The DWOP step was established to address regulatory issues and concerns that were not addressed in the existing MMS regulatory framework and is intended to initiate an early dialogue between MMS and industry before major capital expenditures on deepwater and subsea projects are committed. Deepwater technology has been evolving faster than MMS's ability to revise OCS regulations; the DWOP was established through the NTL process, which provides for a more timely and flexible approach to keep pace with the expanding deepwater operations and subsea technology. The DWOP requirements are being incorporated into MMS operating regulations via the proposed rulemaking for revisions to 30 CFR 250 Subpart B.

The DWOP is intended to address the different functional requirements of production equipment in deepwater, particularly the technological requirements associated with subsea production systems and the complexity of deepwater production facilities. The DWOP provides MMS with information specific to deepwater equipment issues to demonstrate that a deepwater project is being developed in an acceptable manner as mandated in the OCSLA, as amended, and MMS operating regulations at 30 CFR 250. The MMS reviews deepwater development activities from a total system perspective, emphasizing operational safety, environmental protection, and conservation of natural resources. The DWOP process is a phased approach that parallels the operator's state of knowledge about how a field would be developed. A DWOP outlines the design, fabrication, and installation of the proposed development/production system and its components. A DWOP includes structural aspects of the facility (fixed, floating, subsea); anchoring and mooring system; wellbore, completion, and riser systems; safety systems; offtake; and hazards and operability of the production system. The DWOP provides MMS with the information to determine if the operator has designed and built sufficient safeguards into the production system to prevent the occurrence of significant safety or environmental incidents. The DWOP, in conjunction with other permit applications, provides MMS the opportunity to assure that the production system is suitable for the conditions in which it would operate.

The MMS recently completed a review of several industry-developed, recommended practices that address the mooring and risers for floating production facilities. The recommended practices address such things as riser design, mooring system design (stationkeeping), and hazard analysis. The MMS is in the process of incorporating these recommended practices into the existing regulations. Hazard analyses allow MMS to be assured that the operator has anticipated emergencies and is prepared to address them, either through their design or the operation of the equipment in question.

One of MMS's primary responsibilities is to ensure development of economically producible reservoirs according to sound conservation, engineering, and economic practices as cited in 30 CFR 250.202(a), 250.203(b)(21), 250.204(b)(17), and 250.1101(a). The MMS has established requirements for the submission of conservation information (NTL 2000-N05) for production activities. Operators should submit the necessary information as part of their Supplemental POE and Initial and Supplemental DOCD. Conservation reviews are performed to ensure that economic reserves are fully developed and produced.

A DOCD must be submitted to MMS for review and decision before any development operations can begin on a lease. A DOCD is analogous to an Exploration Plan, but applicable to the development phase of postlease activity. The boundary between activities governed by an EP and a DOCD are transitional in the same way that postlease phases of exploration and development are transitional.

A DOCD describes the proposed development activities, drilling activities, structure facilities, production operations, environmental monitoring plans, and other relevant information. It also includes a schedule of development and production activities. Requirements for lessees and operators submitting a DOCD are addressed in 30 CFR 250.204. Information guidelines for DOCD's are given in NTL 2002-G08.

After receiving a complete DOCD, MMS performs technical and environmental reviews for compliance with all applicable laws and regulations. The MMS evaluates the proposed activity for potential impacts relative to shallow geologic hazards and manmade hazards (including existing pipelines), archaeological resources, endangered species, sensitive biological features, water and air

quality, H_2S, oil-spill response, socioeconomic issues, and other competing OCS uses (e.g., military operations).

A CER, EA, and/or EIS is prepared in support of the NEPA environmental review of a DOCD. The CER, EA, and/or EIS is based on available information, which may include (1) a geophysical report (for determining the potential for the presence of deepwater benthic communities, (2) an archaeological report, (3) air emissions data, (4) a live-bottom survey and report, (5) a biological monitoring plan, and (6) recommendations by the affected State(s), DOD, FWS (for selected plans under provisions of a DOI agreement), NOAA Fisheries, and/or internal MMS offices. As part of the review process, the DOCD and supporting environmental information may be sent to the affected State(s) for consistency certification review and determination under each State's approved CZM program. The OCSLA (43 U.S.C. 1345(a) through (d) and 43 U.S.C. 1351(a)(3)) provides for the coordination and consultation with the affected State and local governments concerning a DOCD.

4.1.1.3.2. Development and Production Drilling

A development or production well is designed to produce a known hydrocarbon reservoir. Multiple wells are commonly drilled from the same structure. The number of wells per structure varies according to the type of structure used, the prospect size, the drilling/production strategy employed for the development drilling program, and the requirements for resource conservation (avoidance of overproduction and reservoir damage). When an exploration well discovers a hydrocarbon resource, the operator must decide whether or not to complete the well without delay, to delay completion with the rig on station (i.e., conducting additional tests), or to temporarily abandon the well and move the rig offsite. If a decision is made to complete the well, a new stage of activity commences. Completing a well involves the treatment of the formation by fracking, adding stimulating chemicals or agents, and installing the downhole equipment that would allow testing of the formation so that flow rates and parameters can be evaluated over a period of days to weeks. Finally the well is ready to go online and produce the oil or gas resources from the reservoir.

A development or production well is designed to extract a known hydrocarbon reservoir. When an exploration well discovers a hydrocarbon accumulation, the operator must decide whether or not to complete the well without delay, to delay completion with the rig on station so that additional tests may be conducted, or to temporarily abandon the well site and move the rig off station. If an exploration well is clearly a dry hole, the operator usually abandons the well without delay.

Completion is the conversion of an exploratory or development well to a producing well. The process begins with installing the downhole equipment to allow testing of the formation and production of oil or gas from the reservoir. Examples of completion activities include setting and cementing the casing, perforating the casing and surrounding cement, installing production tubing and packers, and gravel-packing the well. Completed wells may be put into production if the operator determines the reservoir economics warrant it and if a pipeline is at hand to transport the resource. Alternatively, the well could be "shut in" to await the development of a pipeline or other distribution system. Well treatments are commonly done as part of the completion process to improve well productivity. Acidizing a reservoir to dissolve cementing agents and improve fluid flow is the most common well treatment in the GOM.

4.1.1.3.3. Production Structures

The MMS has described and characterized suitable deepwater production structures in its deepwater reference document (Regg et al., 2000). It is assumed that some variety or combination of floating and/or subsea production facility would be used for producing hydrocarbon resources in the proposed lease sale area. Production systems suitable for the proposed lease sale area include systems that can be deployed in water depths greater than 1,600 m (5,250 ft), automatically removing from consideration structures that are fixed to the seafloor (Figure 4-1).

Suitable proposed lease-sale area structures include the following: (1) floating production systems that are moored to the seafloor, such as tension-leg platforms (TLP), semis, and spars; (2) subsea systems that have all the necessary components to produce and control the well on the seafloor; and (3) floating production, storage and offloading systems (FPSO) that consist of a large drillship and shuttle tankers. In the proposed lease sale area, spars, semisubmersibes, and subsea structures would be installed in both water depths. The TLP's, while suitable to the proposed lease sale area's shallower water depth, are not

economically feasible. The FPSO's, while suitable for both water depths in the proposed lease sale area, have not been authorized by MMS for use in the EPA. Those production systems that are suitable to the proposed lease sale area are discussed below.

4.1.1.3.3.1. Types of Production Structures

Semisubmersible

A TLP has a hull with pontoons held in place by tensioned tendons connected to a foundation on the seafloor that is secured by piles driven into the seabed. The tensioned tendons provide a broad depth range of utilization and also limit the TLP's vertical motion and, to a degree, its horizontal motion. At present, TLP's can be used in water depths up to approximately 2,100 m (6,900 ft).

Semisubmersible production structures resemble their drilling rig counterparts and are characterized by a floating hull with pontoons below the waterline and vertical columns to the hull box/deck. The structures keep on station with conventional catenary chains or semi-taut line mooring systems connected to anchors in the seabed. Semisubmersibles having dynamic positioning capability would probably deploy catenary or tensioned mooring lines anchored to the seafloor.

A spar structure is a deep-draft, floating caisson that consists of a large-diameter (27.4 to 36.6 m) cylinder or a cylinder with a lower tubular steel trellis-type component (truss spar) that supports a conventional production deck. The cylinder or hull may be moored via a chain catenary or semi-taut line system connected to 6-20 anchors on the seafloor. Spars are now used in water depths up to 900 m (2,950 ft) and may be used in water depths as great as 3,000 m (9,850 ft) (Regg et al., 2000).

Subsea Production

For some development programs, especially those in deep water, an operator may choose to use a subsea production system (Regg et al., 2000) instead of a floating production structure. A subsea production system comprises various components including templates, production tree (well head), "jumper" pipe connections, manifolds, pipelines, control equipment, and umbilicals. A subsea production system can range from a single-well template with production going to a nearby structure to multiple-well templates producing through a manifold to a pipeline and then to a riser system at a distant production facility, possibly in shallower waters.

Subsea systems rely on a "host" facility for support and well control. Centralized or "host" production facilities in deep water or on the shelf may support several satellite subsea developments. Unlike wells from conventional fixed structures, subsea wells do not have surface facilities directly supporting them during their production phases. A drilling rig must be brought on location to provide surface support to reenter a well for workovers and other types of well maintenance activities. In addition, should the production safety system fail and a blowout result, surface support must be brought on location to regain well control.

Although the use of subsea systems has recently increased as development has moved into deeper water, subsea systems are not new to the GOM. The first subsea production wells in the GOM were installed in the early 1960's. Subsea systems in the GOM are currently used in water depths up to 2,400 m. Operators are contemplating their use out to 3,000 m and beyond.

4.1.1.3.3.2. Bottom Area Disturbance

Structures constructed, emplaced, or anchored on the OCS to facilitate oil and gas exploration, development, and production include drilling rigs (jack-ups, semis, and drillships), production platforms, subsea systems, and pipelines. The emplacement of these structures disturbs some area of the sea bottom (benthos) beneath the structure. If anchors are employed, there are some benthic areas around the structure that are also disturbed. This disturbance includes both physical compaction beneath the structure and the resuspension and settlement of sediments. Jack-up rigs and semisubmersibles are assumed to be used in water depths less than 750 m and would potentially disturb about 1.5 ha (3.7 ac) each. In water depths greater than 750 m, dynamically positioned drillships would be used, with negligible benthic disturbance (except a very small area where the well is drilled). Conventional, fixed platforms installed in water depths less than about 400 m have a predicted disturbance of about 2 ha. At

water depths exceeding 400 m, compliant towers, TLP's, spars, and floating production systems (FPS) would be used (Figure 4-1). A compliant tower consists of a narrow flexible tower and a piled formation that supports a conventional deck. A compliant tower would disturb the same bottom area—about 2 ha—as a conventional, fixed platform. A TLP consists of a floating structure held in place by tensioned tendons connected to the seafloor by templates secured with piles. A TLP would disturb about 5 ha of bottom area. A spar platform consists of a large-diameter cylinder supporting a conventional deck, three types of risers (production, drilling, and export), and a hull that is moored via a taut catenary system of 6-20 lines anchored to the seafloor. The bottom area disturbed by a spar is dependent on the anchor configuration and could be about 5 ha. A FPS consists of a semisubmersible vessel anchored in place with wire rope and chain. A FPS could disturb about 1.5 ha of sea bottom. Subsea systems, located on the ocean floor, are connected to the surface deck via production risers and would disturb less than 1 ha each. Emplacement of pipelines disturbs about 0.32 ha of seafloor per kilometer of pipeline.

Impacts from bottom disturbance are of concern near sensitive areas such as topographic features; pinnacles; low-relief, live-bottom features; chemosynthetic communities; high-density biological communities in water 400 m or greater; and archaeological sites. Regulations and mitigating measures protect known and unknown, newly discovered sensitive areas from potential impacts resulting from bottom disturbance.

4.1.1.3.3.3. Sediment Displacement

Trenching for pipeline burial affects the seafloor by displacing and/or resuspending seafloor sediments. The MMS's regulations (30 CFR 250.1003(a)(1)) require that pipelines installed in water depths <61 m (<200 ft) be buried to a depth of at least 3 ft below the mudline. Pipeline burial reduces pipeline movement by high currents and storms, protects the pipeline from external damage that could result from anchors and fishing gear, reduces the risk of fishing gear entanglement, as well as minimizing interference with the operations of other users of the OCS. It is predicted that 5,000 m^3 of sediment would be resuspended for each kilometer of pipeline trenched.

Sediment displacement also occurs as a result of the removal of pipelines. It is projected that the number of pipeline removals (or relocations) would increase Gulfwide as the existing pipeline infrastructure ages. For each kilometer of pipeline removed in water depths less than 61 m, approximately 5,000 m^3 of sediment could be resuspended.

Displaced sediments are those that have been physically moved "in bulk." Displaced sediments would cover or bury an area of the seafloor, while resuspended sediments would cause an increase in turbidity of the adjacent water column. Resuspended sediments eventually settle, covering the surrounding seafloor. Resuspended sediments may include entrained heavy metals or hydrocarbons.

4.1.1.3.4. Infrastructure Presence

Hydrocarbon resources cannot be located or developed without physically encountering and penetrating the formations that hold the resource. A drill bit must penetrate structures and rocks that hold promise for containing resources of oil and gas. Drilling rigs, vessels, platforms, machinery, and equipment are necessary to drill to great depths, and to lift, process and transport resource. For this activity to occur, the presence of these facilities hardware in the OCS environment is required. There are limited opportunities to mitigate or modify the presence of these surface and subsurface structures and still have them carry out their designed functions.

4.1.1.3.4.1. Anchoring

In the proposed lease sale area, drilling activities may or may not require anchoring, while production structures would be anchored to the seafloor. In contrast to shallower water, pipeline lay barges and service vessels would not anchor.

Semisubmersibles and/or drillships may be used to drill the 30-40 exploration and delineation wells projected as a result of a proposed action. To remain in place, semisubmersibles would either be anchored or DP. Even some DP semis may anchor. Drillships would use DP systems to remain in place and not anchor.

Anchored drilling activities or production structures (2 projected as a result of a proposed action) would require anchor-handling vessels. These vessels would position and emplace each anchor.

Anchoring systems can be catenary, semi-taut, or taut. The scope of traditional, catenary anchors is 5-7 times the water depth. Taut leg-mooring systems have begun to be used in deep water and reduce the anchor footprint on the seafloor. Regardless of the anchoring system used, a site-specific, environmental assessment of impacts from anchoring would be conducted by MMS for each exploration and development plan received.

Pipelines, projected to be installed as a result of a proposed action, would be in water depths greater than 500 m, where DP lay barges would be used rather than anchoring. In the deeper waters of the proposed lease sale area, service vessels would likely be DP vessels. However, in the shallower waters of the proposed lease sale area, mooring buoys may be used.

4.1.1.3.4.2. Space-Use Conflicts

During OCS operations, the areas occupied by seismic vessels, structures, anchor cables, and safety zones are unavailable to commercial fishermen. Usually, fishermen are precluded from a very small area for several days during active seismic surveying. Virtually all commercial trawl fishing in the GOM is performed in water depth less than 200 m (Louisiana Dept. of Wildlife and Fisheries, 1992). None of the blocks in the proposed action area are in water depths shallower than 1,600 m.

Longline fishing is performed in water depths greater than 100 m and usually beyond 300 m. All surface longlining is prohibited in the northern DeSoto Canyon area (designated as a swordfish nursery area by NOAA Fisheries). In the EPA, the closure area encompasses 160 blocks within the proposed lease sale area. Longline fishing would also probably be precluded from blocks for miles around the closure area because of the great length of typical longline sets and time required for their retrieval.

The scenario assumes exploratory drilling rigs spend 42 days on-site, which would be a short-term interference to commercial fishing. The proposed lease sale area ranges in depth from 1,600 to 3,000 m. This is beyond the range of typical commercial trawling. Even though production structures in deeper water are larger and individually would take up more space, there would be fewer of them compared to the great numbers of bottom-founded platforms in shallower water depths in other parts of the GOM. Factoring in navigational safety zones, deepwater structures would require 7-20 ha of space. Factoring in various configurations of navigational safety zones, deepwater facilities may request up to a 500-m radius safety zone or approximately 95 ha of space depending on the size of the surface structure (USCG regulations, 33 CFR 1, Part 147.15). However, existing Coast Guard-administered 500-m safety zones do not apply to vessels under 100 ft in length and would therefore have no impact on the vast majority of commercial or recreational fishing vessels. The issue of security zones, which could be implemented to protect significant manned structures from a directed threat, is under review but can be imposed at any time by Executive Order under the Ports and Waterways Safety Act for Antiterrorism. Production structures in all water depths have a life expectancy of 20-30 years. The MMS data indicate that the total area lost to commercial fishing due to the presence of production platforms has historically been and would continue to be less than 1 percent of the total area available.

Proposed Action Scenario: Only 40 ha (2 structures @ up to 20 ha) would be lost to commercial fishing as a result of a proposed action. This is approximately 0.00002 percent of the total area available in the proposed lease sale area (about 600,000 ha). Considering that virtually all trawling occurs in water depths of less than 200 m, essentially no trawling area would be lost due to a proposed action. Longlining is only permitted by Federal regulation in 96 bocks south of 28 ^{o}N. latitude and would be further limited due to the proximity of the closed area.

Gulfwide OCS Program Scenario: Total OCS EPA production structure installation has been estimated through the year 2042. Total activity in the EPA is estimated as 5-9 installed production structures between 2003 and 2042. As identified oil and gas fields are developed and fewer new reservoirs are located, the overall annual rate of platform and structure installation would decrease. Platform removal rates are assumed to increase as mature fields are depleted. The trend of increased area lost to commercial fishing would be reversed over time as the rate of platform removal exceeds the rate of platform installation. It is assumed that the total area lost to commercial fishing due to the presence of OCS production platforms in the EPA would continue to be less than 0.1 percent of the total area available to commercial fishing with little or no impact to trawling or longlining activities because of water depth and other Federal commercial fishing restrictions.

4.1.1.3.4.3. Aesthetic Interference

The factors that could adversely affect the aesthetics of the coastline are oil spills and residue, tarballs, trash and debris, noise, pollution, increased vessel and air traffic, and the presence of drilling and production platforms visible from land. Oil spills, oil residue from tankers cleaning their holding tanks, and tarballs could affect beaches, wetlands, and coastal residences. Increased vessel and air traffic may result in additional noise or in oil and chemical pollution of water in port and out to sea. The potential visibility of fixed structures in local GOM waters is worrisome for local chambers of commerce and tourist organizations. In a study conducted by the Geological Survey of Alabama (GSA) in 1998, several facets of the visibility of offshore structures were analyzed. The GSA earth scientists found that visibility is dictated not only by size and location of the structures and curvature of the Earth but also by atmospheric conditions. Social scientists added factors, such as the viewer's elevation (ground level, in a 2-story house, or in a 30-story condominium) and the viewer's expectations and perceptions. The size of an offshore structure depends on the reservoir being tapped, characteristics of the well-stream fluid, and the type of processing needed to treat the hydrocarbons. Location reflects the geology of the reservoir. Optimal location of structures means at or near the surface of the reservoir (GSA, 1998). Atmosphere refers to conditions of weather, air quality, and the presence or absence of fog, rain, smog, and/or winds. The height of the viewer affects their ability to see and distinguish objects several yards or miles away. Perceptions often dictate what people expect to see and, hence, what they do see.

To test visibility in as scientific a way as possible, GSA staff worked with members of the Offshore Operators Committee. They took a series of photographs on one day in October 1997, from a helicopter hovering at 300 ft. They used the same camera, lens, shutter speed, and f-stop setting. The subjects of the photos were four different types of structures usually found in both State and Federal waters offshore Alabama. The structures ranged in height from 60 to 70 ft; they varied in size from 120 ft by 205 ft to 40 ft by 90 ft with the smallest being 50 ft by 80 ft. The tallest and widest structures, i.e., those showing the most surface in the viewscape, were visible at up to 5 mi from shore. The shorter and the smaller the structure, the less visible at 5 mi; the smallest could barely be seen at 3 mi from shore. According to this study, no structure located more than 10 mi offshore would be visible (GSA, 1998). The proposed lease sale area is 70 mi from Louisiana, 98 mi from Mississippi, 93 mi from Alabama, and 100 mi from Florida.

Additional impact producing factors associated with offshore oil and gas activities are oil spills and trash and debris. These are the most widely recognized as major threats to the aesthetics of coastal lands, especially recreational beaches. These factors, individually or collectively, may adversely affect the fishing industry, resort use, and the number and value of recreational beach visits. The effects of an oil spill on the aesthetics of the coastline depend on factors such as season, extent of pollution, beach type and location, condition and type of oil washing ashore, tidal action, and cleanup methods (if any).

4.1.1.3.4.4. Bottom Debris

Bottom debris is defined as material resting on the seabed (such as cable, tools, pipe, drums, anchors, and structural parts of platforms, as well as objects made of plastic, aluminum, wood, etc.) that are accidentally lost (e.g., during hurricanes) or tossed overboard from facilities. The maximum quantity of bottom debris per operation is estimated to be several tons. Chapter 4.1.1.11 describes the requirements and guidelines for removing bottom debris and gear after structure decommissioning and removal operations. Up to a several tons of bottom debris are expected to result from activities associated with a proposed action.

4.1.1.3.5. Workovers and Abandonments

Completed and producing wells require periodic reentry that is designed to maintain or restore a desired flow rate. These procedures are referred to as a well "workover." Workover operations are also carried out to evaluate or reevaluate a geologic formation or reservoir, or to permanently abandon a well. Examples of workover operations are acidizing the perforated interval in the casing, plugging back, squeezing cement, milling out cement, jetting the well in with coiled tubing and nitrogen, and setting positive plugs to isolate hydrocarbon zones. Workovers on subsea completions require that a rig be moved on location to provide surface support. Workovers can take from a few days to several months to

complete, with an average of about 5-15 days. Historical data suggest that each producing well averages one workover or other well operation/treatment about every 4 years (USEPA, 1993a and b). Current oil-field practices include preemptive procedures or treatments that reduce the number of workovers required for each well. The MMS's projections suggest that a producing well may expect to have 6-9 workovers or other well activities during its lifetime.

There are two types of well abandonment operations–temporary and permanent. An operator may temporarily abandon a well to (1) allow detailed analyses or additional delineation wells while deciding if a discovery is economically viable, (2) save the wellbore for a future sidetrack to a new geologic bottom hole location, or (3) wait on design or construction of special production equipment or facilities. The operator must meet specific requirements to temporarily abandon a well (30 CFR 250.703). Permanent abandonment operations are undertaken when a well bore is of no further use to the operator (i.e., the well is a dry hole or the well's producible hydrocarbon resources have been depleted). During permanent abandonment operations, equipment is removed from the well, and specific intervals in the well that have hydrocarbon shows are plugged with cement.

Proposed Action Scenario: Table 4-2 shows there are 80-111 workovers projected as a result of a proposed action. The projected number of workovers is a function of producing wells, which includes completions expected to occur on approximately 85 percent of the development wells drilled. One permanent abandonment operation per well is projected.

Gulfwide OCS Program Scenario: Table 4-3 shows there are 148,300-167,000 workovers projected Gulfwide as a result of the OCS Program. Of these, 0.3-0.5 percent would be in the EPA, 77-76 percent in the CPA, and 22-24 percent in the WPA. The projected number of workovers is a function of producing wells, which includes completions expected to occur on approximately 85 percent of the development wells drilled. One permanent abandonment operation per well is projected.

4.1.1.4. Operational Waste Discharged Offshore

The primary operational waste discharges generated during offshore oil and gas exploration and development are drilling fluids, drill cuttings, produced water, deck drainage, sanitary wastes, and domestic wastes. During production activities, additional waste streams include produced sand and well treatment, workover, and completion (TWC) fluids. Minor additional discharges occur from numerous sources; these discharges may include desalination unit discharges, blowout preventer fluids, boiler blowdown discharges, excess cement slurry, and uncontaminated freshwater and saltwater.

The USEPA, through NPDES permits issued by the USEPA Region that has jurisdictional oversight, regulates all waste streams generated from offshore oil and gas activities. The USEPA published the most recent effluent guidelines for OCS oil and gas extraction point-source category in 1993 (58 FR 12454). On January 22, 2001 (66 FR 6850), the USEPA guidelines were amended to address the discharge of SBF and other nonaqueous drilling fluids.

The USEPA Region 4 has jurisdiction over all of the EPA and the part of the CPA that is off the coasts of Alabama and Mississippi. The proposed lease sale area is within the jurisdiction of Region 4. The USEPA Region 6 has jurisdiction over the rest of the CPA and all of the WPA. Each USEPA Region has issued general permits for discharges that incorporate the 1993 effluent guidelines as a minimum. Vessels and pipelines servicing the proposed lease sale area are likely to traverse USEPA Region 6. The USEPA Region 4's current general permit was issued on October 16, 1998 (63 FR 55718) and modified on March 14, 2001 (66 FR 14988). It will expire on October 31, 2003. Region 4 has not revised its general permit to incorporate the new guidelines for SBF and other nonaqueous-based drilling fluids. The USEPA Region 6's general permit was issued on November 2, 1998 (63 FR 58722) and modified on April 19, 1999 (64 FR 19156). It was modified again on February 16, 2002, to incorporate the new SBF guidelines and will expire on November 3, 2003. The USEPA Region 6's modification authorizes the discharge of drill cuttings produced using SBF and other nonaqueous-based drilling fluids and wastewater used to pressure test existing piping and pipelines.

4.1.1.4.1. Drilling Muds and Cuttings

The largest amount of discharges from drilling operations are drilling fluids (also known as drilling muds) and cuttings. Drilling fluids are used in rotary drilling to remove cuttings from beneath the bit, to

control well pressure, to cool and lubricate the drill string, and to seal the well. Drill cuttings are the fragments of rock generated during drilling and carried to the surface with the drilling fluid.

The composition of drilling fluids is complex. The bulk of the mud consists of clays, barite, and a base fluid, which can be fresh or salt water, mineral or diesel oil, or any of a number of synthetic oils. Drilling fluids and muds used on the OCS are divided into three categories: water based, oil based, and synthetic based. Numerous chemicals are added to improve the performance of the drilling fluid (Boehm et al., 2001).

Water-based drilling fluids (WBF) have been used for decades to aid drilling on the continental shelf. The WBF may have up to 3 percent by volume diesel oil or mineral oil added for lubricity. The discharge of WBF and cuttings associated with WBF is allowed everywhere on the OCS under the general NPDES permits issued by USEPA Regions 4 and 6, as long as the discharge meets toxicity guidelines. The USEPA (1993a and b) estimated that 12 percent of all drilling fluids and 2 percent of all drill cuttings were brought to shore for treatment and disposal under the previous NPDES general permit criteria.

Discharge of WBF results in increased turbidity in the water column, alteration of sediment characteristics because of coarse material in cuttings, and trace metals. Occasionally, formation may be discharged with the cuttings, adding hydrocarbons to the discharge. In shallow environments, WBF are rapidly dispersed in the water column immediately after discharge and rapidly descend to the seafloor (Neff, 1987). In deep waters, fluids dispersed near the water surface would disperse over a wider area than fluids dispersed in shallow waters.

Oil-based drilling fluids (OBF) are occasionally used for directional drilling and in drill-bore sections where additional lubricity is needed. Mineral oil is advantageous because it is less toxic than diesel oil. Studies on the effects of marine discharge of OBF show that they do not readily disperse in the water column and reach the sediment as clumps. Hydrocarbon concentration and impacts to benthic community diversity and abundance have been observed within 200 m of the drill site with diminishing impacts measured to a distance of 2,000 m (Neff, 1987). Diesel OBF contains light aromatics such as benzene, toluene, and xylene. All OBF and associated cuttings must be transported to shore for recycling or disposal unless reinjected. All OBF are likely to be replaced by SBF in deepwater drilling because of the many advantageous features of SBF (Neff et al, 2000).

Since 1992, SBF have been increasingly used, especially in deep water, because they perform better than WBF and OBF. The SBF reduce drilling times and costs incurred from expensive drilling rigs, and are less toxic than OBF. For SBF, the discharge of drilling fluids is prohibited. A recent literature review (Neff et al., 2000) discusses the current knowledge about the fate and effects of SBF discharges on the seabed. Like OBF, SBF do not disperse in the water column and therefore are not expected to adversely affect water quality. They do, however, settle close to the discharge point and affect the local sediments. Unlike OBF, SBF do not contain aromatic compounds and are not toxic. The primary affects are smothering of the benthic community, alteration of sediment grain size, and addition of organic matter which can result in localized anoxia while the SBF degrade. Different formulations of SBF result in base fluids that degrade at different rates, thus affecting the impact. Bioaccumulation tests indicate that SBF and their degradation products should not bioaccumulate. It is assumed that discharged cuttings should degrade within 2-3 years after discharge (Neff et al., 2000).

Under USEPA Region 4's general NPDES permit, cuttings wetted with SBF cannot be discharged and must be transported to onshore disposal or obtain coverage under an individual NPDES permit. The USEPA Region 4 expects to readdress SBF guidelines under a new permit that would replace the current permit once it expires on October 31, 2003. At present, no individual permit which includes the discharge of SBF wetted cuttings has been approved by USEPA Region 4 (Truman, personal communication, 2002).

In deeper water, the upper portion of the well, 1,000-1,500 m, is drilled with WBF and the remainder is drilled with SBF. The upper sections are drilled with a large diameter bit; progressively smaller drill bits are used with increasing depth. Therefore, the volume of cuttings per interval (length of wellbore) in the upper section of the well is greater than the volume generated in the deeper sections. Average volumes of water-based and synthetic-based muds and cuttings discharged per depth of well drilled are given in Table 4-8. The estimated volume of SBF mud discharged is the amount of the base fluid adhering to cuttings and not a direct discharge of SBF, which is prohibited. The SBF is rented by the operator. At the end of drilling, the SBF is returned to the mud company for recycling. Most recently, internal olefins are the most prevalent base fluid for the SBF used in deepwater drilling in the GOM.

However, some operators have used polyalpha olefins, esters, or their own proprietary blend as the base fluid. Since OBF are used under special circumstances and may be replaced with SBF, estimates of the amount of OBF muds and cuttings are not possible.

Drilling discharges of muds and cuttings are regulated by USEPA through a NPDES permit. Barite, barium sulfate, is a major component of all drilling fluid types (WBF, OBF, and SBF). Mercury and other trace metals are naturally occurring impurities in barite. Since 1993, USEPA has required concentrations of mercury and cadmium to be less than or equal to 1 ppm and 3 ppm, respectively, in the stock barite used to make drilling muds. Through mercury and cadmium regulation, USEPA can also control levels of other trace metals in barite. This reduces the addition of mercury to values similar to the concentration of mercury found in marine sediments throughout the GOM (Avanti Corporation, 1993a and b; USEPA, 1993a and b). Trace metals including mercury are of concern because of the potential for a toxic effect or bioaccumulation in some marine organisms. Mercury is of particular concern because it can be bioaccumulated in aquatic organisms. Concentrations of total mercury in uncontaminated estuarine and marine sediments generally are 0.2 µg/g dry weight or lower. Surface sediments collected 20-2,000 m away from four oil production platforms in the northwestern GOM contained 0.044-0.12 µg/g total mercury. These amounts are essentially background concentrations for mercury in surficial sediments on the GOM OCS (Neff, 2002).

Atmospheric mercury deposition is believed to be the main source of anthropogenic mercury inputs into the marine environment. Mercury in barite has been suggested as a secondary source in the GOM. Trace mercury in barite deposits is present predominantly as mercuric sulfate and mercuric sulfide (Trefrey, 1998). Barite is nearly insoluble in seawater, thus trapping mercury and other trace metals in the barite grains. Therefore, unless the mercuric sulfide in the barite can be microbially methylated, this source of mercury is relatively unavailable for uptake into the marine food web. Research conducted by Neff et al. (1989) showed no uptake of mercury in winter flounder exposed to barite-amended sediments.

Inorganic mercury is converted to methylmercury in the environment. Methylmercury bioaccumulates through the food chain. It is bioaccumulated in the muscle of marine animals. Elevated levels of methylmercury have been found in top predatory fish and marine mammals (USEPA, 1997).

4.1.1.4.2. Produced Waters

Produced water is brought up from the hydrocarbon-bearing strata along with produced oil and gas. This waste stream can include formation water; injection water; well treatment, completion, and workover compounds added downhole; and compounds used during the oil/water separation process. Formation water, also called connate water or fossil water, originates in the permeable sedimentary rock strata and is brought up to the surface commingled with the oil and gas. Injection water is used to enhance oil production and in secondary oil recovery.

Produced water contains chemicals, which dissolved into the water from the geological formation where the water was stored. Produced water contains inorganic and organic chemicals and radionuclides (226Ra and 228Ra). The composition of the discharge can vary greatly in the amounts of organic and inorganic compounds.

The USEPA general permits allow the discharge of produced water on the OCS provided the discharge meets discharge criteria. Oil and grease cannot exceed 42 mg/l daily maximum or 29 mg/l monthly average. Region 4 does not allow any discharge within 1,000 m of an area of biological concern. The discharge must also be tested for toxicity on a monthly basis.

Estimates of the volume of produced water generated per well are difficult because the percent water is a site-specific phenomenon. Usually, produced-water volumes are small during the initial production phase and increase as the formation approaches hydrocarbon depletion. Produced-water volumes range from 2 to 150,000 bbl/day (USEPA, 1993a and b). In some cases, a centralized platform is used to process water from several surrounding platforms. Some of the produced water may be reinjected into the well. Reinjection occurs when the produced water does not meet discharge criteria or when the water is used as part of operations.

The MMS maintains records of the volume of produced water discharged on the OCS. The information, for the years 1996-2000, is summarized in Table 4-9. The annual volume ranges from 457 MMbbl in 1996 to 586 MMbbl of produced water discharged overboard during 2000. As of this EIS's publication, a full year of data for 2001 was not available. The 1996-2000 data shows that leases in water

depths greater than 1,000 m have a maximum annual average per well of 60,000 bbl of produced water discharged overboard. The majority of produced water is on the continental shelf off the coast of Louisiana. Very little water is produced off the coast of Texas because activity in this area is primarily gas fields. For deepwater operations, new technologies are being developed that may discharge produced water at the seafloor or at "minimal surface structures" before the production stream is transported by pipeline to the host production facility.

Proposed Action Scenario: An average annual rate of one to two MMbbl of proposed water is projected to be discharged overboard from 16 to 22 producing wells as a result of a proposed action. During the years of peak activity, 2-3 MMbbl per year of produced water are projected from a proposed action.

Gulfwide OCS Program Scenario: It is estimated that 532 MMbbl per year of produced water would be discharged overboard from OCS activities.

4.1.1.4.3. Well Treatment, Workover, and Completion Fluids

Wells are drilled using a base fluid and a combination of other chemicals to aid in the drilling process. Fluids (drilling muds) present in the borehole can damage the geologic formation in the producing zone. Completion fluids are used to displace the drilling fluid and protect formation permeability. "Clear" fluids consist of brines made from seawater mixed with calcium chloride, calcium bromide, and/or zinc bromide. These salts can be adjusted to increase or decrease the density of the brine. Additives, such as defoamers and corrosion inhibitors, are used to reduce problems associated with the completion fluids. Recovered completion fluids can be recycled for reuse.

Workover fluids are used to maintain or improve existing well conditions and production rates. Six to nine workovers are projected per producing well over their lifetime. Workover operations include casing and subsurface equipment repairs, re-perforation, acidizing, and fracturing stimulation. During some of the workover operations, the producing formation may be exposed, in which case fluids like the aforementioned completion fluids are used. In other cases, such as acidizing and fracturing (also considered stimulation), hydrochloric (HCl) and other acids are used. Both procedures are used to increase the permeability of the formation. The acids dissolve limestone, sandstone, and other deposits. Because of the corrosive nature of acids, particularly when hot, corrosion inhibitors are added. Since the fluids are altered with use, they are not recovered and recycled; however, these products may be mixed with the produced water.

Production treatment fluids are chemicals applied during the oil and gas extraction process. Production chemicals are used to dehydrate produced oil or treat the associated produced water for reuse or disposal. A wide variety of chemicals are used including corrosion and scale inhibitors, bactericides, paraffin solvents, demulsifiers, foamers, defoamers, and water treatment chemicals (Boehm et al., 2001). Some of the production chemicals mix with the production stream and are transported to shore with the product. Other chemicals mix with the produced water. Most produced water cannot be discharged without some chemical treatment. Even water that is reinjected downhole must be cleaned to protect equipment. The types and volumes of chemicals that are used changes during the life of the well. In the early stages, defoamers are used. In the later stages, when more water than oil is produced, demulsifiers and water-treatment chemicals are used more extensively.

The USEPA Region 4, under the NPDES general permit (GMG280000, 63 FR 55718), allows the discharge of well-treatment, completion, and workover fluids, which meet the specified guidelines. Additives containing priority pollutants must be monitored. Some well treatment, workover, and completion chemicals are discharged with the drilling muds and cuttings or with the produced-water streams. Both must meet the general toxicity guidelines in the NPDES general permit. Discharge and monitoring records must be kept.

4.1.1.4.4. Production Solids and Equipment

As defined by USEPA in the discharge guidelines (58 FR 12454, 66 FR 6849), produced sands are slurried particles, which surface from hydraulic fracturing, and the accumulated formation sands and other particles including scale, which is generated during production. This waste stream also includes sludges generated in the produced-water treatment system, such as tank bottoms from oil/water separators and solids removed in filtration. The guidelines do not permit the discharge of produced sand, which

must be transported to shore and disposed of as nonhazardous oil-field waste according to State regulations. Estimates of total produced sand expected from a platform are from 0 to 35 bbl/day according to USEPA (1993a and b). A variety of solid wastes are generated including construction/demolition debris, garbage, and industrial solid waste. No equipment or solid waste may be disposed of in marine waters.

4.1.1.4.5. Deck Drainage

Deck drainage includes all wastewater resulting from platform washings, deck washings, rainwater, and runoff from curbs, gutters, and drains including drip pans and work areas. The USEPA general guidelines for deck drainage require that no free oil be discharged, as determined by visual sheen.

The quantities of deck drainage vary greatly depending on the size and location of the facility. An analysis of 950 GOM platforms during 1982-1983 determined that deck drainage averages 50 bbl/day/platform (USEPA, 1993a and b). The deck drainage is collected, the oil is separated, and the water is discharged to the sea.

4.1.1.4.6. Treated Domestic and Sanitary Wastes

Domestic wastes originate from sinks, showers, laundries, and galleys. Sanitary wastes originate from toilets. For domestic waste, no solids or foam may be discharged. In sanitary waste, floating solids are prohibited. Facilities with 10 or more people must meet and maintain the requirement of total residual chlorine greater than 1 mg/l. There is an exception in the USEPA Region 4 general permit for the use of marine sanitation devices (MSD).

In general, a typical manned platform would discharge 35 gallons/person/day of treated sanitary wastes and 50-100 gallons/person/day of domestic wastes (USEPA, 1993a and b). It is assumed that these discharges are rapidly diluted and dispersed; therefore, no analysis of the impacts would be performed for a proposed action.

4.1.1.4.7. Minor Discharges

Minor discharges include all other discharges not already discussed that may result during oil and gas operations. Minor or miscellaneous wastes include desalination unit discharge, blowout preventer fluid, boiler blowdown, excess cement slurry, and uncontaminated freshwater and saltwater. In all cases, the USEPA Region 4 general permit states that no free oil shall be discharged with the waste. Unmanned facilities may discharge uncontaminated water through an automatic purge system without monitoring for free oil. The discharge of freshwater or seawater that has been treated with chemicals is permitted providing that the prescribed discharge criteria are met. No projections of volumes or contaminant levels of minor discharges are made for a proposed action because the impacts are considered negligible.

4.1.1.4.8. Vessel Operational Wastes

The USCG defines an offshore supply vessel as a vessel propelled by machinery other than steam that is of 15 gross tons and less than 500 gross tons (46 CFR 90.10-40). Operational waste generated from supply vessels that support oil and gas operations include bilge and ballast waters, trash and debris, and sanitary and domestic wastes.

Bilge water is water that collects in the lower part of a ship. The bilge water is often contaminated by oil that leaks from the machinery within the vessel. The discharge of any oil or oily mixtures is prohibited under 33 CFR 151.10; however, discharges may occur in waters greater than 12 nmi if the oil concentration is less than 100 ppm. Discharges may occur within 12 nmi if the concentration is less than 15 ppm.

Ballast water is used to maintain stability of the vessel and may be pumped from coastal or marine waters. Generally, the ballast water is pumped into and out of separate compartments and is not usually contaminated with oil; however, the same discharge criteria apply as for bilge water (33 CFR 151.10).

The discharge of trash and debris is prohibited (33 CFR 151.51-77) unless it is passed through a comminutor and can pass through a 25-mm mesh screen. All other trash and debris must be returned to shore for proper disposal with municipal and solid waste facilities. All vessels with toilet facilities must

have a MSD that complies with 40 CFR 140 and 33 CFR 149. Vessels complying with 33 CFR 159 are not subject to State and local MSD requirements. However, a State may prohibit the discharge of all sewage within any or all of its waters. Domestic waste consists of all types of wastes generated in the living spaces on board a ship including gray water that is generated from dishwasher, shower, laundry, bath and washbasin drains. State and local governments regulate gray water from vessels. Gray water is not federally regulated in the GOM.

4.1.1.4.9. Assumptions About Future OCS Operational Wastes

As oil exploration and production expands into deeper water, some characteristics of waste (type, volume, and discharge location) would change. The WBF and SBF would be the most commonly used drilling fluids. The use of SBF would increase and replace the use of OBF in most deepwater situations. The USEPA Region 6 has modified its general permit to allow the discharge of cuttings wetted with SBF. The USEPA Region 4 (under which the proposed lease sale area falls) is expected to do so in 2003. The discharge of cuttings wetted with SBF would result in fewer cuttings brought to shore for disposal. New technologies in deep water may result in operational waste discharged at the seafloor. The movement into deep water would result in fewer total platforms but greater volumes of discharges at each platform.

4.1.1.5. Trash and Debris

The OCS oil and gas operations generate trash and debris materials made of paper, plastic, wood, glass, and metal. Most of this trash is associated with galley and offshore food service operations and with operational supplies such as shipping pallets, containers used for drilling muds and chemical additives (sacks, drums, and buckets), and protective coverings used on mud sacks and drilling pipes (shrink wrap and pipe-thread protectors). Some personal items, such as hardhats and personal flotation devices, are accidentally lost overboard from time to time. Generally, galley, operational, and household trash is collected and stored on the lower deck near the loading dock in large receptacles resembling dumpsters. These large containers are generally covered with netting to avoid loss and are returned to shore by service vessels for disposal in landfills. Drilling operations require the most supplies, equipment, and personnel, and therefore, generate more solid trash than production operations.

The MMS regulations, USEPA's NPDES general permit, and USCG regulations implementing MARPOL 73/78 Annex V prohibit the disposal of any trash and debris into the marine environment. Victual matter or organic food debris may be ground up into small pieces and disposed of overboard from structures located more than 20 km from shore.

Over the last several years, companies have employed trash and debris reduction and improved handling practices to reduce the amount of offshore trash that could potentially be lost into the marine environment. Improved trash management practices, such as substituting paper and ceramic cups and dishes for those made of styrofoam, recycling offshore trash, and transporting and storing supplies and materials in bulk containers when feasible, are commonplace and have resulted in a marked decline in accidental loss of trash and debris.

4.1.1.6. Air Emissions

Any OCS activity that uses equipment that burns a fuel, transports and/or transfers hydrocarbons, or results in accidental releases of petroleum hydrocarbons or chemicals would cause emission of air pollutants. Some of these pollutants are precursors to ozone, which is formed by complex photochemical reactions in the atmosphere.

The criteria pollutants considered here are NO_2, CO, SO_x, volatile organic compounds (VOC), and PM_{10}. Criteria pollutant emissions from OCS platforms and drilling operations are estimated using the emission rates presented in Table 4-10. These emission rates are derived from a 1991-1992 MMS inventory of offshore OCS structures (Steiner et al., 1994) that takes into account deepwater activities.

Tables 4-10 and 4-11 present average annual emission rates from OCS infrastructure in the GOM and the EPA, respectively. Emissions of air pollutants during loading, storage, and transportation of crude oil and gas are calculated using the methodology and emission factors presented in USEPA publication AP-42 of 1985 with supplements A, B, and C. Helicopter emissions are calculated using the methodology presented in the previous reference.

Flaring is the venting and/or burning of natural gas from a specially designed boom. Flaring systems are also used to vent gas during well testing or during repair/installation of production equipment. The MMS operating regulations provide for the flaring or venting of natural gas for a limited time and volume upon approval by MMS. Flaring may occur for short periods (typically 2-14 days) as part of unloading/testing operations necessary to remove potentially damaging completion fluids from the wellbore, to provide sufficient reservoir data for the operator to evaluate a reservoir and development options, and in emergency situations. Emissions from flaring are included in the emissions tables and in the modeling analysis (since platform emissions include flaring along with all other sources).

4.1.1.7. Noise

Noise associated with OCS oil and gas development results from seismic surveys, the operation of fixed structures such as offshore platforms and drilling rigs, and helicopter and service-vessel traffic. Noise generated from these activities can be transmitted through both air and water, and may be extended or transient. Offshore drilling and production involves various activities that produce a composite underwater noise field. The intensity level and frequency of the noise emissions are highly variable, both between and among the various industry sources. Noise from proposed OCS activities may affect resources near the activities. Whether a sound is or is not detected by marine organisms would depend both on the acoustic properties of the source (spectral characteristics, intensity, and transmission patterns) and sensitivity of the hearing system in the marine organism. Extreme levels of noise can cause physical damage or death to an exposed animal; intense levels can damage hearing; and loud or novel sounds may induce disruptive behavior or other responses of lesser importance.

When the MMPA was enacted in 1972, the concept that underwater sounds of human origin could adversely affect marine mammals was not considered or recognized (MMC, 2002). Concern on the effects of underwater noise on marine mammals and the increasing levels of manmade noise introduced into the world's oceans has since become a major environmental issue (Jasny, 1999). It is generally recognized that commercial shipping is a dominant component of the ambient, low-frequency background noise in modern world oceans (Gordon and Moscrop, 1996) and that OCS-related, service-vessel traffic would contribute to this. For the GOM, that contribution to existing shipping noise is likely insignificant (USDOI, MMS, in preparation). Another sound source more specific to OCS operations originates from seismic operations. Airguns produce an intense but highly localized sound energy and represent a noise source of possible concern. The MMS has almost completed a programmatic EA on G&G permit activities in the GOM (USDOI, MMS, in preparation). The EA includes a detailed description of the seismic surveying technologies, energy output, and operations; these descriptions are incorporated here by reference.

Marine seismic surveys direct a low-frequency energy wave (generated by an airgun array) into the ocean floor and record the reflected energy waves' strength and return arrival time. The pattern of reflected waves, recorded by a series of hydrophones embedded in cables towed by the seismic vessel (streamers) or ocean bottom cables (OBC) placed on the ocean floor, can be used to "map" subsurface layers and features. Seismic surveys can be used to check for foundation stability, detect groundwater, locate mineral deposits (coal), and search for oil and gas. Most commercial seismic surveying is carried out for the energy sector (Gulland and Walker, 1998). Two general types of seismic surveys are conducted in the GOM relative to oil and gas operations. High-resolution site surveys collect data up to 1 km deep through bottom sediments and are used for initial site evaluation for potential structures as well as for exploration. This involves a small vessel and usually a single airgun source and is also usually restricted to small areas, most often a single lease site.

Seismic exploration and development surveys are often conducted over large survey areas (multiple leases and blocks) and obtain information on geological formations to several thousands meters below the ocean floor. For "2D" surveys, a single streamer (hydrophones) is towed behind the survey vessel, together with a single source (airguns) (Gulland and Walker, 1998). Seismic vessels generally operate at low hull speeds (<10 knots) and follow a systematic pattern during a survey, typically a simple grid pattern for 2D work with lines no closer than half a kilometer.

In simplistic terms, "3D" surveys collect a very large number of 2D slices, perhaps with line separations of only 25-30 m. A 3D survey may take months to complete and involves a precise definition of the survey area and transects, usually a series of passes to cover a given survey area (Caldwell, 2001). In 1984, industry operated the first twin streamers. By 1990, industry achieved a single vessel towing

two airgun sources and six streamers. Industry continues to increase the capability of a single vessel, now using eight streamer/dual source configurations and multi-vessel operations (Gulland and Walker, 1998). For exploration surveys, 3D methods represent a substantial improvement in resolution and useful information relative to 2D methods. Many areas in the GOM previously surveyed using 2D have been or would be surveyed using 3D. It can be assumed that for new deepwater areas, 3D surveys would be the preferred method for seismic exploration, until and if better technology evolves.

A typical 3D airgun array would involve 15-30 individual guns. The firing times of the guns are staggered by milliseconds (tuned) in an effort to make the farfield noise pulse as coherent as possible. In short, the intent of a tuned airgun array is to have it emit a very symmetric packet of energy in a very short amount of time, and with a frequency content that penetrates well into the earth at a particular location (Caldwell, 2001). The noise generated by airguns is intermittent, with pulses generally less than one second in duration, for relatively short survey periods of several days to weeks for 2D work and site surveys (Gales, 1982) and weeks to months for 3D surveys (Gulland and Walker, 1998). Airgun arrays produce noise pulses with very high peak levels. The pulses are a fraction of a second and repeat every 5-15 seconds. In other words, while airgun arrays are by far the strongest sources of underwater noise associated with offshore oil and gas activities, because of the short duration of the pulses, the total energy is limited (Gordon and Moscroup, 1996). This is an important factor when evaluating potential effects on marine animals.

At distances of about 500 m and more (farfield), the array of individual guns would effectively appear to be a single point source (Caldwell, 2001). In the past, sound-energy levels were expected to be less than 200 dB re^{-1}µPa-m (standard unit for source levels of underwater sound: 200 decibels, reference pressure 1 micropascal, reference range 1 meter) at distances beyond 90 m from the source (Gales, 1982). Gulland and Walker (1998) state a typical source would output approximately 220 dB re^{-1}µPa-m, although the peak-to-peak source level directly below a seismic array can be as high as 262 dB re^{-1}µPa-m (Davis et al., 1998b). More recently, it has been estimated a typical 240-dB seismic array would have a 180 dB re^{-1}µPa-m level at approximately 225 m from the array (USDOI, MMS, in preparation). The 180 dB re^{-1}µPa-m level is an estimate of the threshold of sound energy that may cause hearing damage in cetaceans (U.S. Dept. of the Navy, 2001). Until further studies are completed, NOAA Fisheries continues to use this estimated threshold. It is unclear which measurements of a seismic pulse provide the most helpful indications of its potential impact on marine mammals (Gordon et al., 1998). Gordon et al. speculate that peak broadband pressure and pulse time and duration would be most relevant at short ranges (hearing damage range) while sound intensity in 1/3 octave bands is a more useful measurement at distance (behavioral effects).

Information on drilling noise in the GOM is unavailable to date. From studies mostly in Alaskan waters, drilling operations often produce noise that includes strong tonal components at low frequencies, including infrasonic frequencies in at least some cases. Drillships are apparently noisier than semisubmersibles (Richardson et al., 1995). Sound and vibration paths to the water are through either the air or the risers, in contrast to the direct paths through the hull of a drillship.

Machinery noise generated during the operation of fixed structures can be continuous or transient, and variable in intensity. Underwater noise from fixed structures ranges from about 20 to 40 dB above background levels within a frequency spectrum of 30-300 hertz (Hz) at a distance of 30 m from the source (Gales, 1982). These levels vary with type of platform and water depth. Underwater noise from platforms standing on metal legs would be expected to be relatively weak because of the small surface area in contact with the water and the placement of machinery on decks well above the water.

Aircraft and vessel support may further ensonify broad areas. Noise generated from helicopter and service-vessel traffic is transient in nature and extremely variable in intensity. Helicopter sounds contain dominant tones (resulting from rotors) generally below 500 Hz (Richardson et al., 1995). Helicopters often radiate more sound forward than backward; thus, underwater noise is generally brief in duration, compared with the duration of audibility in the air. In addition to the altitude of the helicopter, water depth and bottom conditions strongly influence propagation and levels of underwater noise from passing aircraft. Lateral propagation of sound is greater in shallow than in deep water. Helicopters, while flying offshore, generally maintain altitudes above 700 ft during transit to and from the working area and an altitude of about 500 ft while between platforms.

Service vessels transmit noise through both air and water. The primary sources of vessel noise are propeller cavitation, propeller singing, and propulsion; other sources include auxiliaries, flow noise from

water dragging along the hull, and bubbles breaking in the wake (Richardson et al., 1995). Propeller cavitation is usually the dominant noise source. The intensity of noise from service vessels is roughly related to ship size, laden or not, and speed. Large ships tend to be noisier than small ones, and ships underway with a full load (or towing or pushing a load) produce more noise than unladen vessels. For a given vessel, relative noise also tends to increase with increased speed. Commercial vessel noise is a dominant component of manmade ambient noise in the ocean (Jasny, 1999). Given the amount of vessel traffic from all sources in the GOM, CSA concludes that the contribution of noise from offshore service vessels is a minor component of the total ambient noise level (USDOI, MMS, in preparation). In the immediate vicinity of a service vessel, noise could disturb marine mammals; however, this effect would be limited in area and duration.

4.1.1.8. Offshore Transport

4.1.1.8.1. Pipelines

Pipelines are the primary method used to transport a variety of liquid and gaseous products between OCS production sites and onshore facilities around the GOM. These products include unprocessed (bulk) oil and gas; mixtures of gas and condensate; mixtures of gas and oil; processed condensate, oil, or gas; produced water; methanol; and a variety of chemicals used by the OCS industry offshore. Pipelines in the GOM are designated as either trunklines or gathering lines. Gathering lines are typically shorter segments of small-diameter pipelines that transport the well stream from one or more wells to a production facility or from a production facility to a central facility serving one or several leases, e.g., a trunkline or central storage or processing terminal. Trunklines are typically large-diameter pipelines that receive and mix similar production products and transport them from the production fields to shore. A trunkline may contain production from many discovery wells drilled on several hydrocarbon fields. The OCS-related pipelines near shore and onshore may merge with pipelines carrying materials produced in State territories for transport to processing facilities or to connections with pipelines located further inland (Chapter 4.1.2.1.7).

The typical operational life of a pipeline has been estimated to be 20-40 years, but with current corrosion management that lifetime has been significantly increased. One technique for extending the operational life of a gas pipeline is to periodically treat the inside of the pipe with a corrosion inhibiting substance (CIS). The treatment may be applied as either an aerosol that is pumped in with the production stream or as a liquid “slug” that is pushed through the pipe with a series of mechanized plungers, referred to as “pigs.”

The method for installing offshore pipelines in deeper water is the J-lay method. Lengths of pipe are joined to each other by welding or other means while supported in a vertical or near-vertical position by a tower. As more pipe lengths are added to the string, the string is lowered to the ocean floor. The configuration resembles a "J." Pipelines projected to be installed as a result of a proposed action would be in water depths greater than 500 m, where dynamically positioned lay barges would be used not requiring anchoring.

Pipeline installation activities in deepwater areas can be difficult both in terms of route selection and construction. Depending on the location, the sea bottom surface can be extremely irregular and present engineering challenges (e.g., high hydrostatic pressure, cold temperatures, and darkness, as well as varying subsurface and bottom current velocities and directions). Rugged seafloor may cause terrain-induced pressures within the pipe that can be operationally problematic, as the oil must be pumped up and down steep slopes. An uneven seafloor could result in unacceptably long lengths of unsupported pipeline, referred to as “spanning,” which in turn could lead to pipe failure from bending stress early in the life of the line. It is important to identify areas where significant lengths of pipeline may go unsupported. Accurate, high-resolution geophysical surveying becomes increasingly important in areas with irregular seafloor. Recent advances in surveying techniques have significantly improved the capabilities for accurately defining seafloor conditions, providing the resolution needed to determine areas where pipeline spans may occur. After analyzing survey data, the operator chooses a route that minimizes pipeline length and avoids areas of seafloor geologic structures and obstructions that might cause excessive pipe spanning, unstable seafloor, and potential benthic communities.

The greater pressures and colder temperatures in deep water present difficulties with respect to maintaining the flow of crude oil and gas through pipelines. Under these conditions, the physical and

chemical characteristics of the produced hydrocarbons can lead to the accumulation of gas hydrate, paraffin, and other substances within the pipeline. These accumulations can restrict and eventually block flow if not successfully prevented and/or abated. There are physical and chemical techniques that can be applied to manage these potential accumulations. The leading strategy to mitigate these deleterious effects is to minimize heat loss from the system by using insulation. Other measures include forcing plunger-like "pigging" devices through the pipeline to scrape the pipe walls clean and the continuous injection of flow-assurance chemicals (e.g., methanol or ethylene glycol) into the pipeline system to minimize the formation of flow-inhibiting substances. However, the great water depths of the OCS and the extreme distance to shoreside facilities make these flow-assurance measures difficult to implement and can significantly increase the cost to produce and transport the product. Companies are continuously looking for and developing new technologies such as electrically and water-heated pipelines and burial of pipelines in deep water for insulation purposes.

Long-distance transport of multiphase well-stream fluids can be achieved with an effectively insulated pipeline. There are several methods to achieve pipeline insulation: pipe-in-pipe systems, which included electrically and water-heated pipelines; pipe with insulating wrap material; and as previously mentioned, buried pipelines where the soils act as an insulator. The design of all of these systems seeks a balance between the high cost of the insulation, the intended operability of the system, and the acceptable risk level. Such systems minimize the costs, revenue loss, and risks from the following:

- hydrate formation during steady state or transient flowing conditions;
- paraffin accumulation on the inner pipe wall that can result in pipeline plugging or flow rate reductions;
- adverse fluid viscosity effects at low temperatures that lead to reduced hydraulic performance or to difficulties restarting a cooled system after a short shut-in; and
- additional surface processing facilities required to heat produced fluids to aid in the separation processes.

Formation of gas hydrates in deepwater operations is a well-recognized and potentially hazardous operational problem in water depths greater than 1,000 ft (300 m). Seabed conditions of high pressure and low temperature become conducive to gas hydrate formation in deep water. Gas hydrates are ice-like crystalline solids formed by low-molecular-weight hydrocarbon gas molecules (mostly methane) combining with produced water. The formation of gas hydrates is potentially hazardous because hydrates can restrict or even completely block fluid flow in a pipeline, resulting in a possible overpressure condition. The interaction between the water and gas is physical in nature and is not a chemical bond. Gas hydrates are formed and remain stable over a limited range of temperatures and pressures.

Hydrate prevention is normally accomplished through the use of methanol, ethylene glycol, or tri-ethylene glycol as inhibitors, and the use of insulated pipelines and risers. Chemical injection is sometimes provided both at the wellhead and at a location within the well just above the subsurface safety valve. Wells that have the potential for hydrate formation can be treated with either continuous chemical injection or intermittent or "batch" injection. In many cases, batch treatment is sufficient to maintain well flow. In such cases, it is necessary only to inject the inhibitor at well start-up, and the well would continue flowing without the need for further treatment. In the event that a hydrate plug should form in a well that is not being injected with a chemical, the remediation process would be to depressurize the pipelines and inject the chemical. Hydrate formation within a gas line can be eliminated by dehydrating the gas with a glycol dehydrating system prior to input of gas into the line. In the future, molecular sieve and membrane processes may also be options for dehydrating gas. Monitoring of the dewpoint downstream of the dehydration tower should take place on a continuous basis. In the event that the dehydration equipment is bypassed because it may be temporarily out of service, a chemical could be injected to help prevent the formation of hydrates if the gas purchaser agrees to this arrangement beforehand.

Hydrocarbon flows that contain paraffin or asphaltenes may occlude pipelines as these substances, which have relatively low melting points, form deposits on the interior walls of the pipe. To help ensure product flow under these conditions, an analysis should be made to determine the cloud point and hydrate formation point during normal production temperatures and pressures. To minimize the formation of

paraffin or hydrate depositions, wells can be equipped with a chemical injection system. If, despite treatment within the well, it still becomes necessary to inhibit the formation of paraffin in a pipeline, this can be accomplished through the injection of a solvent such as diesel fuel into the pipeline.

Pigging is a term used to describe a mechanical method of displacing a liquid in a pipeline or to clean accumulated paraffin from the interior of the pipeline by using a mechanized plunger or "pig." Paraffin is a waxy substance associated with some types of liquid hydrocarbon production. The physical properties of paraffin are dependent on the composition of the associated crude oil, and temperature and pressure. At atmospheric pressure, paraffin is typically a semisolid at temperatures above about 100 ^{o}F and would solidify at about 50 ^{o}F. Paraffin deposits would form inside pipelines that transport liquid hydrocarbons and, if some remedial action such as pigging were not taken, the deposited paraffin would eventually completely block all fluid flow through the line. The pigging method involves moving a pipeline pig through the pipeline to be cleaned. Pipeline pigs are available in various shapes and are made of various materials, depending on the pigging task to be accomplished. A pipeline pig can be a disc or a spherical or cylindrical device made of a pliable material such as neoprene rubber and having an outside diameter nearly equal to the inside diameter of the pipeline to be cleaned. The movement of the pig through the pipeline is accomplished by applying pressure from gas or a liquid such as oil or water to the back or upstream end of the pig. The pig fits inside the pipe closely enough to form a seal against the applied pressure. The applied pressure then causes the pig to move forward through the pipe. As the pig travels through the pipe, it scrapes the inside of the pipe and sweeps any accumulated contaminants or liquids ahead of it. In deepwater operations, pigging would be used to remove any paraffin deposition in the pipelines as a normal part of production operations. Routine pigging would be required of oil sale lines at frequencies determined by production rates and operating temperatures. The frequency of pigging could range from several times a week to monthly or longer, depending on the nature of the produced fluid. In cases where paraffin accumulation cannot be mitigated, extreme measures can be taken in some cases, such as coil tubing entry into a pipeline to allow washing (dissolving) of paraffin plugs. If that fails, then it could result in having to replace a pipeline.

Proposed Action Scenario: Four new pipelines (2 gas and 2 oil) with a total length of 50-800 km are projected as a result of a proposed action. Figure 4-3 shows several existing and proposed pipelines extend into deep water (>500 km) near the proposed lease sale area. It is expected that pipelines from proposed action facilities would connect to these existing or proposed pipelines, resulting in no new pipeline landfalls.

Gulfwide OCS Program Scenario: From 2003 to 2042, 27,600-52,400 km of new pipeline are projected as a result of the Gulfwide OCS Program (Table 4-3).

4.1.1.8.2. Service Vessels

Service vessels are one of the primary modes of transporting personnel between service bases and offshore platforms, drilling rigs, derrick barges, and pipeline construction barges. In addition to offshore personnel, service vessels carry cargo (i.e., freshwater, fuel, cement, barite, liquid drilling fluids, tubulars, equipment, and food) offshore. A trip is considered the transportation from a service base to an offshore site and back; in other words, a round trip. Based on MMS calculations, an average of 6-9 vessel trips are required per week for 42 days in support of drilling an exploration well and for 33 days in support of drilling a development well. A platform is estimated to require two vessel trips per week over its 33-year production life. All trips are assumed to originate from the service base.

There are currently approximately 376 supply vessels operating in the GOM. Over the 40-year life of a proposed action, supply vessels would retire and replacement vessels would be built. In general, the new type of vessels built would continue to be larger, deeper drafted, and more technologically advanced for deepwater activities. In the short term, if any oversupply of deepwater vessels develops, some of the smaller deepwater vessels (200-220 ft) would be forced to work in shallow waters where they would compete with the older 180-ft vessels for jobs. Oversupply could result from lower OCS activity (decreased demand) or from construction of too many vessels (increased supply).

Support of deepwater operations (such as those expected in the proposed lease sale area) would continue to be the future of the service-vessel industry. Compared to shelf-bound service vessels, deepwater service vessels have improved hull designs (increased efficiency and speed), a passive computerized anti-roll system, drier and safer working decks, increased cargo capacity (water, cement, barite, drilling muds, etc.), increased deck cargo capability, increased cargo transfer rates to reduce the

time and risk alongside structures (e.g., TLP), dual and independent propulsion systems, true dynamic positioning systems, fuel and NO_x efficient engines, and Safety of Life at Sea (SOLAS) capability (*WorkBoat*, 1998). Service vessels primarily used in deep water are OSV's, fast supply vessels, and AHTS's (*WorkBoat*, 2000). Other deepwater specialty service vessels include well stimulation vessels. The OSV's and AHTS's carry the same type of cargo (freshwater, fuel, cement, barite, liquid drilling fluids, tubulars, equipment, food, and miscellaneous supplies) but have different functions. The AHTS's also differ from the supply vessels by their deepwater mooring deployment and towing capabilities.

Consolidation may continue within the industry as smaller operations are unable to compete with the larger, more advanced companies. Also, issues such as logistics and boat pooling would continue to emerge as bottom line accounting persists to direct the offshore oil and gas industry.

Proposed Action Scenario: Service-vessel trips projected for a proposed action are 8,000-9,000 trips (Table 4-2). This equates to an average annual rate of 200-225 trips. Service-vessel trips during peak year activity (year 11) is estimated as 300-500 trips.

Gulfwide OCS Program Scenario: The projected number of service-vessel trips estimated for the Gulfwide OCS Program is 11,889,000-12,479,000 over the 2003-2042 period (Table 4-3). This equates to an average rate of 297,225-311,975 trips annually.

4.1.1.8.3. Helicopters

Helicopters are one of the primary modes of transporting personnel between service bases and offshore platforms, drilling rigs, derrick barges, and pipeline construction barges. Helicopters are routinely used for normal crew changes and at other times to transport management and special service personnel to offshore exploration and production sites. In addition, equipment and supplies are sometimes transported. A trip is considered the transportation from a helicopter hub to an offshore site and back; in other words, a round trip. Based on MMS calculations, an average of 3-10 helicopter trips are required per week for 42 days in support of drilling an exploration well and for 33 days in support of drilling a development well. A platform is estimated to require two helicopter trips per week over its 33-year production life. All trips are assumed to originate from the service base.

Deepwater operations (such as those expected in the proposed lease sale area) require helicopters that travel farther and faster, carry more personnel, are all-weather capable, and have lower operating costs. There are several issues of concern for the helicopter industry's future. Because the tasks the offshore helicopter industry provides are the same tasks supply vessels provide, they are competition for one another. Fast boats are beginning to erode the helicopter industry's share of the offshore transportation business, particularly in shallow water. The exploration and production industry is outsourcing more and more operations to oil-field support companies who are much more cost conscious and skeptical about the high cost of helicopters. Another consideration for the helicopter industry is new technology such as subsea systems. These systems decrease the number of platforms and personnel needed offshore, therefore reducing the amount of transportation needed.

Proposed Action Scenario: Helicopter trips projected for a proposed action are 7,000-9,000 trips (Table 4-2). This equates to an average annual rate of 175-225 trips. Helicopter trips during peak year activity (year 11) is estimated as 300-400 trips.

Gulfwide OCS Program Scenario: The projected number of helicopter trips for the Gulfwide OCS Program is 27,997,000-50,692,000 trips over the 2003-2042 period (Table 4-3). This equates to an average rate of 699,925-1,267,300 trips annually.

4.1.1.8.4. Alternative Transportation Methods of Natural Gas

As the country's gas consumption is expected to increase by 65 percent over the next 20 years (USDOE, EIA, 2001b), industry is looking at alternative methods of transporting OCS gas in the GOM. These methods involve transporting natural gas as LNG or compressed natural gas (CNG) in specially designed vessels. The focus has been on deep water where it is costly and technically challenging to install pipelines to transport gas. The LNG and CNG options may make it economically viable to produce marginal gas fields. The CNG option may also be an economical way of transporting "stranded" associated gas instead of the gas being flared or reinjected. Although both technologies could bring gas to shore, most discussions suggest the use of offshore terminals and the existing nearshore pipeline

infrastructure. The offloading platforms would require USCG-designated safety zones with "no surface occupancy" restrictions for oil and gas exploration, development, and production operations.

In the LNG process, gas is super-cooled, reducing its volume to a fraction of its gaseous state. Then, tankers with specially designed cargo holds transport the LNG to terminals for regasification. At present, LNG is being imported into four existing U.S. terminals, and more terminals are proposed. The LNG imports already travel through the GOM to one of the existing terminals at Lake Charles, Louisiana.

The CNG process uses less of the energy because liquefaction and regasification are not required as it is with LNG. The CNG technology is not currently being used to transport gas. The first application of CNG would be a pilot project shipping gas from Venezuela or Trinidad to Curacao (Cran and Stenning Technology Inc., 2001).

4.1.1.9. Hydrogen Sulfide and Sulfurous Petroleum

Sulfur may be present in oil as elemental sulfur, within H_2S gas, or within organic molecules, all three of which vary in concentration independently. Although sulfur-rich petroleum is often called "sour" regardless of the type of sulfur present, the term "sour" should properly be applied to petroleum containing appreciable amounts of H_2S, and "sulfurous" should be applied to other sulfur-rich petroleum types. Using this terminology, the following matrix of concerns is recognized:

Potentially Affected Endpoint	Sour Natural Gas	Sour Oil	Sulfurous Oil
Engineering components or facility equipment and pipeline	Corrosion	Corrosion	N/A
On-platform industrial hygiene	Irritation, injury, and lethality from leaks	Irritation, injury, and lethality from outgassing from spilled oil	Irritation, injury, and lethality from exposure to sulfur oxides produced by flaring
Off-platform general human health and safety	Irritation, injury, and lethality from leaks	Irritation, injury, and lethality from outgassing from spilled oil	Irritation, injury, and lethality from exposure to sulfur oxides produced by flaring
Marine and coastal species and habitats	Irritation, injury, and lethality from leaks	Synergistic amplification of oil-spill impacts from outgassing	No effects other than impacts hydrocarbon contact and acid rain

4.1.1.9.1. Sour Oil, Sour Gas, and Sulfurous Oil in the Gulf of Mexico

4.1.1.9.1.1. Occurrence

Sour oil and gas occur sparsely throughout the GOM OCS (e.g., about 65 operations had encountered H_2S-bearing zones in the GOM as of mid-1998), but principally offshore of the Mississippi Delta (Louisiana), Mississippi, and Alabama. Occurrences of H_2S offshore of Texas are in Miocene rocks and occur principally within a geographically narrow band. The occurrences of H_2S offshore Louisiana are mostly on or near piercement domes with caprock and are associated with salt and gypsum deposits. Examination of industry exploration and production data show that H_2S concentrations vary from as low as fractional parts per million in either oil or gas to 650,000 ppm in the gas phase of a single oil well near the Mississippi Delta. The next highest concentrations of H_2S encountered to date are in the range of 20,000-55,000 ppm in some natural gas wells offshore of Mississippi/Alabama. There is some evidence that petroleum from deepwater plays may be sulfurous, but there is no evidence that it is sour.

Only 5 percent of all wells drilled on the OCS to date have penetrated sediments below 15,000 ft subsea. The MMS estimates that there could be 5-20 Tcf of recoverable gas resources below 15,000 ft. Deep gas reservoirs on the GOM continental shelf are likely to have high corrosive content, including

H_2S. To encourage exploration and development of deep gas prospects on the continental shelf, MMS offered incentives in the form of royalty relief on deep gas production from any new leases issued in Lease Sale 178 (March 2001). Such royalty relief may well be extended to deep gas production on other existing and future leases.

4.1.1.9.1.2. Treatment (Sweetening)

Removal of H_2S from sour petroleum may proceed in one of two ways. The product can either be "sweetened" (removal of H_2S from the hydrocarbons) offshore or it can be transported onshore to a processing facility equipped to handle H_2S hydrocarbons, where the product is sweetened. Several processes based on a variety of chemical and physical principles have been developed for gas sweetening. The processes include solid bed absorption, chemical solvents (e.g., amine units), physical solvents, direct conversion of H_2S to sulfur (e.g., Claus units), distillation, and gas permeation (Arnold and Stewart, 1988). Gas streams with H_2S or SO_2 are frequently treated offshore by amine units to reduce the corrosive properties of the product. A by-product of this process is a concentrated acid gas stream, which is frequently treated as a waste and flared if SO_2 emissions are not of concern. In cases where SO_2 emissions must be minimized, other options for handling acid gas must be sought. Sulfur recovery units to further process the H_2S to elemental sulfur or reduced sulfur compounds is a common method of treating acid gas streams. Reinjection of acid gas is an option that has also been considered. The feasibility of reinjecting acid gas in the offshore environment has not been demonstrated. In addition, MMS conservation requirements may not allow reinjection of this gas. Another option would be to send the untreated gas to shore for treatment; this requires the use of "sour gas" pipelines built to handle the highly corrosive materials.

4.1.1.9.1.3. Requirements for Safety Planning and Engineering Standards

The MMS reviews all proposed actions in the GOM OCS for the possible presence of H_2S. Activities found to be associated with a presence of H_2S are subjected to further review and requirements. Federal regulations at 30 CFR 250.417 require all lessees, prior to beginning exploration or development operations, to request a classification of the potential for encountering H_2S. The classification is based on previous drilling and production experience in the areas surrounding the proposed operations, as well as other factors. All operators on the OCS involved in production of sour gas or oil (i.e., greater than 20 ppm H_2S) are also required to file an H_2S contingency plan. This plan delimits procedures to ensure the safety of the workers on the production facility. In addition, all operators are required to adhere to NACE's Standard Material Requirement MR.01-75-96 for Sulfide Stress Cracking Resistant Metallic Materials for Oilfield Equipment (NACE, 1990). These engineering standards serve to enhance the integrity of the infrastructure used to produce the sour oil and gas, and further serve to ensure safe operations. The MMS has issued a final rule governing requirements for preventing hydrogen sulfide releases, detecting and monitoring hydrogen sulfide and sulfur dioxide, protecting personnel, providing warning systems, and establishing requirements for hydrogen sulfide flaring. The rule went into effect on March 28, 1997. An associated NTL (98-16) titled "Hydrogen Sulfide (H_2S) Requirements" was issued on August 10, 1998, to provide clarification, guidance, and information on the revised requirements. The NTL provides guidance on sensor location, sensor calibration, respirator breathing time, measures for protection against sulfur dioxide, requirements for classifying an area for the presence of H_2S, requirements for flaring and venting of gas containing H_2S, and other issues pertaining to H_2S-related operations.

4.1.1.9.2. Environmental Fate of H_2S

4.1.1.9.2.1. Atmospheric Release

Normal dispersion mechanisms in the surface mixed layer of the atmosphere (wind, etc.) cause natural gas leaks and associated H_2S to disperse away from release sites. The MMS reviews of proposed sour gas operations are based on the conservative assumptions of horizontal, noncombusted releases to achieve environmentally conservative results, although vertical release or combustion of the gas plume (greatly reducing potential exposure) would be possible. Both simple Gaussian estimation techniques (conforming to air quality rules) and more rigorous analytical modeling are used in MMS reviews of

activities associated with a presence of H_2S. For a very large facility (throughput on the order of 100 MMcfd of produced natural gas) with high concentration levels (on the order of 20,000 ppm) and using very calm winds (speed of <1 m per second (sec)), H_2S levels reduce to 20 ppm at several kilometers from the source; H_2S levels are reduced to 500 ppm at 1 km. Six sites within the Eastern GOM meet this description. One site is off Alabama and the other sites are in the CPA to the west of the proposed lease sale area. Most "sour gas" facilities have H_2S concentrations below 500 ppm, which reduces to 20 ppm within the dimensions of a typical platform (or considerably less).

4.1.1.9.2.2. Aquatic Release

Hydrogen sulfide is soluble in water with 4,000 ppm dissolving in water at 20°C and one atmosphere pressure. This implies that a small sour gas leak would result in almost complete dissolution of the contained H_2S into the water column. Larger leaks would result in proportionally less dissolution, depending on turbulence, depth of release, and temperature; and H_2S could be released into the atmosphere if the surrounding waters reach saturation or the gas plume reaches the surface before complete dissolution. Because the oxidation of H_2S in the water column takes place slowly (on the order of hours), the chemical oxygen demand of H_2S is spread out over a long time interval (related to the ambient current speed) and should not create appreciable zones of hypoxia, except in the case of a very large, long-lived submarine release.

4.1.1.9.3. H_2S Toxicology

4.1.1.9.3.1. Humans

The Occupational Safety and Health Administration's permissible exposure limit for H_2S is 20 ppm. A permissible exposure limit is an allowable exposure level in workplace air averaged over an 8-hour workshift. The American Conference of Governmental Hygienists recommends a time weighted average concentration of 10 ppm. The time-weighted average is a concentration for a normal 8-hour workday to which nearly all workers may be repeatedly exposed, day after day, without adverse affect. This is 10 times lower than the "immediately dangerous to life and health" level of 100 ppm set by the National Institute for Occupational Safety and Health. Despite a normal human ability to smell H_2S at levels below 1 ppm, H_2S is considered to be an insidious poison because the sense of smell rapidly fatigues, failing to detect H_2S after continued exposure. At 20 ppm MMS requires an operator to develop and file a H_2S Contingency Plan, and at 500 ppm an operator is required to model atmospheric dispersion of total, horizontal, noncombusted rupture.

4.1.1.9.3.2. Wildlife

While impacts on humans are well documented, the literature on the impact of H_2S on wildlife is sparse, with no information available for marine mammals and turtles.

In general, birds seem more tolerant of H_2S than mammals, indicating that birds may have a higher blood capacity to oxidize H_2S to nontoxic forms. In tests with white leghorn chickens, all birds died when inhaling H_2S at 4,000 ppm. At 500 ppm, no impact was observed on ventilation, while between 2,000 and 3,000 ppm respiratory frequency and tidal volume become irregular and variable in these birds (Klentz and Fedde, 1978). In the western United States, oil production and geothermal operations often flare or vent pipes to release the natural gases accumulated during drilling, storage, and pipeline operations, with significant impacts on wildlife (Maniero, 1996). Numerous instances of dead birds at the release site have been reported in the literature; extremely high concentrations of H_2S would occur at these sites.

4.1.1.9.3.3. Fish

Most adult marine fish will avoid any water column that is contaminated with H_2S, provided an escape route is available. In terms of acute toxicity testing, fish can survive at levels reaching 0.4 ppm (Van Horn, 1958; Theede et al., 1969). Walleye eggs (*Stizostedion vitreum*) did not hatch at levels from 0.02 to 0.1 ppm (USEPA, 1986). The hatchability of northern pike (*Esox lucius*) was substantially reduced at 25 ppb with complete mortality at 45 ppb. Northern pike fry had 96-hour lethal concentration

where 50 percent of organisms die (LC_{50}) values that varied from 17 to 32 ppb at O_2 levels of 6 ppm. Sensitive eggs and fry of northern pike exhibited no observable effects at 14 and 4 ppb, respectively (Adelman and Smith, 1970; USEPA, 1986). In a series of tests on the eggs, fry, and juveniles of walleyes, white suckers (*Catostomus commersoni*), and fathead minnows (*Pimephales promelas*), with various levels of H_2S from 2.9 to 12 ppb, eggs were the least sensitive while juveniles were the most sensitive. In 96-hour bioassays, fathead minnows and goldfish (*Carassius auratus*) varied greatly in tolerance to H_2S with changes in temperature (Smith et al., 1976; USEPA, 1986). Pacific salmon (*Oncorhynchus* sp.) experienced 100 percent mortality within 72 hours at 1 ppm.

On the basis of chronic toxicity testing, juveniles and adults of bluegill *(Lepomis macrochirus*) exposed to 2 ppb survived and grew normally. Egg deposition in bluegills was reduced after 46 days of exposure to 1.4 ppb (Smith et al., 1976; USEPA, 1986). White sucker eggs were hatched at 15 ppb, but juveniles showed growth reductions at 1 ppb. Safe levels for fathead minnows were between 2 and 3 ppb. For *Gammarus pseudolimnaeus and Hexagenia limbata*, 2 and 15 ppb, respectively, were considered safe levels (USEPA, 1986).

4.1.1.10. New or Unusual Technologies

Technologies continue to evolve to meet the technical, environmental, and economic challenges of deepwater development. The MMS prepared a programmatic EA to evaluate potential effects of deepwater technologies and operations (USDOI, MMS, 2000). As a supplement to the EA, MMS prepared a series of technical papers that provides a profile of the different types of development and production structures that may be employed in the GOM deepwater (Regg et al., 2000). The EA and technical papers were used in the preparation of this EIS.

The operator may identify NUT's in its EP, DWOP, and DOCD or through MMS's plan review processes. Some of the technologies proposed for use by the operators are actually extended applications of existing technologies and interface with the environment in essentially the same way as well-known or conventional technologies. These technologies are reviewed by MMS for alternative compliance or departures that may trigger additional environmental review. Some examples of new technologies that do not affect the environment differently and that are being deployed in the Gulfwide OCS Program are synthetic mooring lines, subsurface safety devices, and multiplex subsea controls.

Some new technologies differ in how they function or interface with the environment. These include equipment or procedures that have not been installed or used in GOM OCS waters. Having no operational history, they have not been assessed by MMS through technical and environmental reviews. New technologies may be outside the framework established by MMS regulations and, thus, their performance (safety, environmental protection, efficiency, etc.) has not been addressed by MMS. The degree to which these new technologies interface with the environment and the potential impacts that may result are considered in determining the level of NEPA review that would be initiated.

The MMS has developed a dynamic NUT's matrix to help facilitate decisions on the appropriate level of engineering and environmental review needed for a proposed technology. Technologies will be added to the NUT's matrix as they emerge, and technologies will be removed as sufficient experience is gained in they implementation. From an environmental perspective, the matrix characterizes new technologies into three components: technologies that may affect the environment, technologies that do not interact with the environment any differently than "conventional" technologies, and technologies that MMS does not have sufficient information to determine its potential impacts to the environment. In this later case, MMS will seek to gain the necessary information from operators or manufacturers regarding the technologies to make an appropriate determination on its potential effects on the environment.

Alternative Compliance and Departures: The MMS project-specific engineering safety review ensures that equipment proposed for use is designed to withstand the operational and environmental condition in which it would operate. When an OCS operator proposes the use of technology or procedures not specifically addressed in established MMS regulations, the operations are evaluated for alternative compliance or departure determination. Any new technologies or equipment that represent an alternative compliance or departure from existing MMS regulation must be fully described and justified before it would be approved for use. For MMS to grant alternative compliance or departure approval, the operator must demonstrate an equivalent or improved degree of protection as specified in 30 CFR 250.141. Comparative analysis with other approved systems, equipment, and procedures is one tool that MMS uses to assess the adequacy of protection provided by alternative technology or operations. Actual

operational experience is necessary with alternative compliance measures before MMS would consider them as proven technology.

4.1.1.11. Decommissioning and Removal Operations

During exploration, development, and production operations, the seafloor around activity sites within the proposed lease sale area becomes the repository of temporary and permanent equipment and structures. In compliance with Section 22 of MMS's Oil and Gas Lease Form (MMS-2005) and OCS regulations (30 CFR §250.1710 – wellheads/casings and 30 CFR §250.1725 – platforms and other facilities), lessees are required to remove all seafloor obstructions from their leases within one year of lease termination or relinquishment. These regulations require lessees to sever bottom-founded structures and their related components at least 5 m below the mudline to ensure that nothing would be exposed that could interfere with future lessees and other activities in the area. The structures are generally grouped into two main categories depending upon their relationship to the platform/facilities (piles, jackets, caissons, templates, mooring devises, etc.) or the well (i.e., wellheads, casings, casing stubs, etc.).

Since the water depths in the proposed lease sale area range from 1,600 to 3,000 m, the types and numbers of platforms or facilities would be greatly limited. Drilling operations would be conducted from floating drilling rigs (FDR), primarily semisubmersibles and drillships. Most of the FDR's that would be used in the proposed lease sale area are DP vessels (DPV); vessels that employ onboard thrusters, computer-linked to global positioning systems to maintain stationkeeping above the drillsite. Some semisubmersibles possess anchoring capabilities that could be used in the shallowest depths of the proposed lease sale area; however, most drilling is projected to be conducted using DPV's due to the temporary nature of exploratory drilling coupled with the complexities and economics of ultra-deep mooring operations.

Production facilities in the proposed lease sale area would be semisubmersibles, SPAR's, and subsea systems. The TLP's, while suitable to the proposed lease sale's shallower water depth, is generally not economically feasible and FPSO's have not been authorized for use in the EPA. Despite the extreme water depths, the semisubmersibles and SPAR's would be held to the seafloor using standard catenary and taut mooring systems using an array of anchor devises (i.e., fluted, suction pile, suction embedded, plate, etc.). The mooring equipment is designed for disengagement and retrieval from the seafloor using handling tugs or heavy lift vessels (HLV) during facility decommissioning. Subsea systems consist of temporary and semipermanent seafloor equipment (i.e., manifolds, umbilicals, jumpers, flowlines, etc.) that eventually ties back to a supporting surface facility. Much like moorings, most subsea equipment is deployed in a manor to allow for retrieval once production has ceased. Any bottom-founded, subsea equipment or mooring devices that are not fully recoverable would be required to be removed to at least 5 m below the mudline (30 CFR §250.1728(a)).

Due to the amount of drilling activities that would occur throughout the life of a proposed action, the most prolific number of seafloor structures are projected to be well related (i.e., wellhead, casing, casing stub, etc.). An operator may choose to temporarily or permanently abandon a well depending upon a its usefulness and the status of the lease. A temporary well abandonment allows the operator to save the wellbore for future uses, to determine economic viability, and/or to await the construction/arrival of special equipment or facilities. Temporary well abandonment operations follow a set of guidelines (30 CFR §250.1721 & §250.1722) that ensures wellbores are adequately plugged, tested, and monitored; however, water depths in the proposed lease sale area eliminate additional regulations concerning navigation aids and fisheries protection devices. Permanent well abandonments also follow plugging guidelines (30 CFR §250.1715) to prevent any hydrocarbon seepage from reaching the seafloor or marine environment, but the wellhead or casing must be removed to at least 5 m below the mudline (30 CFR §250.1716(a)).

To comply with the aforementioned requirements for below mudline severing of wellheads, casings, and "unrecoverable" equipment and moorings, the lessees would be limited to methods that take into account the economic, regulatory, and operational restrictions of removals in ultra-deep water. Severing techniques available for use in the GOM can be grouped into explosive or nonexplosive methodologies. Gulfwide, the majority of permanent well abandonments and structure removals are performed using explosive charges since they offer the lessee a lower expense, quicker setup and severing time, and assuredness of cut. Conditions of the Structure Removal NTL (2001-G08), however, require a Section 7 ESA Consultation for any removal proposing explosives in water depths greater than 200 m because of

possible affects on sperm whales. After discussing the time requirements of ESA Consultations (4-8 months) and related regulatory stipulations from MMPA with industry representatives, MMS projects no explosives would be used for decommissioning and removal operations in the proposed lease sale area. Despite the higher costs and longer on-site times, nonexplosive removal techniques offer the lessees fewer regulatory restrictions and mitigative conditions.

Depending on accessibility and the shape/configuration of the object to be cut, nonexplosive techniques are available that would allow for either internal or external severing. Internal-severing equipment is generally emplaced using the downhole capabilities of a FDR. For operations involving concentrically symmetrical objects, internal mechanical cutters are placed into the wellbore or accessible, bottom-founded equipment to sever the structure using hydraulically controlled blades. Abrasive slurry and abrasive jet cutters are also limited to concentrical objects, but in place of mechanical blades, a nozzle propels a mixture of pressurized water and abrasive particles (i.e., sand, slag, garnet, etc.) against the walls of the target to perform the severing. Due to the extreme water depths in the proposed lease sale area, most external-severing devices would need to be deployed or emplaced using ROV's. Some abrasive jet cutters have been modified into ROV-deployable, external-severing systems, but like their internal counterparts, they are limited to cylindrical objects. When an operation involves irregular, nonsymmetrical objects, mechanical cutting tools such as blades, hydraulic shears, and diamond wire saws/cutters can be mounted on ROV's. Operators also intend to rely on the versatility and availability of cutter-equipped ROV's for both normal and emergency severing of mooring lines and chains, pipelines, and other open-water components. However, bottom-founded structures present the main limitation to all external severing methods because it is necessary to jet or remove enough of the seafloor around the object to allow an external cut to be made at least 5 m below the mudline.

Since all water depths in the proposed lease sale area are greater than 800 m, OCS regulations would offer the lessees the option to avoid the jetting by requesting alternate removal depths for well abandonments (30 CFR §250.1716(b)(3)) and facilities (30 CFR §250.1728(b)(3)). Above mudline cuts would be allowed with reporting requirements on the remnant's description and height off of the seafloor to MMS – data necessary for subsequent reporting to the U.S. Navy. Additionally, industry has indicated that it plans to use the alternate removal depth options, coupled with quick-disconnect equipment (i.e., detachable risers, mooring disconnect systems, etc.) to fully abandon-in-place wellheads, casings, and other minor, subsea equipment without the need for any severing devices.

Site clearance guidelines for operations in the proposed lease sale area would be limited to exploratory or delineation well sites. Requirements outlined in MMS's Site Clearance NTL (98-26) limits the lessees to conducting stationary or towed, high-frequency (500 kHz) sonar verifications over 600-ft (183-m) diameter search areas, centered over the well sites. Since the previously-mentioned removal regulations allow for the objects or portions of objects to be left on the seafloor, MMS is currently discussing alternatives to the deepwater site clearance requirements, with pending modifications to the NTL.

Proposed Action Scenario: Table 4-2 shows the number of production structures and wells projected to be installed/drilled by water-depth subarea. Two production structures are projected to be removed as a result of a proposed action; no explosives would be used. The MMS anticipates that all facility related equipment and moorings would be left on the seafloor following approved, alternate removal depth requests under 30 CFR §250.1728(b)(3). Of the 30-40 wells projected to be drilled as a result of a proposed action, none are projected to be removed using explosives. Agency forecasts indicate that the majority of wellhead structures would be abandoned-in-place as per removal regulations under 30 CFR §250.1716(b)(3), with the remainder being severed using nonexplosive methods.

Gulfwide OCS Program Scenario: Tables 4-3 to 4-6 show the number of structures removed by water-depth subarea for the total Gulfwide OCS Program and by planning area. The number of structures to be removed in the next several decades is projected to exceed the number of production structures installed. It is estimated that a total of 10-12 production structures would be removed from the EPA during 2003-2042; however, it is anticipated that none of the existing or proposed structures in the EPA would require the use of explosives for their removal. It is estimated that a total of 5,350-6,110 production structures would be removed from the CPA during 2003-2042. The number of production structures installed landward of the 800-m isobath in the CPA to be removed using explosives during the interval of 2003-2042 is estimated at 3,676-4,183. It is estimated that a total of 943-1,174 production structures would be removed from the WPA during 2003-2042. It is estimated that 629-783 production

structures installed landward of the 800-m isobath in the WPA would be removed using explosives during 2003-2042.

It is estimated that 8,996-11,333 exploration and delineation wells would be drilled Gulfwide as a result of the OCS Program. Table 4-3 shows the estimated range of exploration and delineation wells by water depth subarea. Of these wells, approximately 0.5-0.7 percent would be in the EPA, 76-79 percent in the CPA, and 20-24 percent in the WPA. An estimate of 1-10 percent of permanently abandoned well casing stubs or wellhead structures would be removed by explosives Gulfwide (89-1,133 stubs) over years 2003-2042 of the OCS Program. Activity is projected to be relatively stable for the first 10 years of the analysis period, followed by a steady reduction in the annual rate of exploration and delineation wells to 50 percent.

4.1.2. Coastal Impact-Producing Factors and Scenario

This section describes the coastal infrastructure and activities (IPF's) associated with a proposed action that could potentially affect the biological, physical, and socioeconomic resources of the GOM. When appropriate, coastal IPF's associated with the Gulfwide OCS Program are discussed because some proposed action, IPF's (i.e., infrastructure) affect resources that are geographically Gulfwide and, therefore, are necessary for the cumulative analysis.

4.1.2.1. Coastal Infrastructure

4.1.2.1.1. Service Bases

A service base is a community of businesses that load, store and supply equipment, supplies and personnel that are needed at offshore work sites. Although a service base may primarily serve the OCS planning area and coastal subarea in which it is located, it may also provide significant services for the other OCS planning areas and coastal subareas. Expected proposed action service bases were ascertained based on well and platform plans in the proposed lease sale area and within 50 mi of the proposed lease sale area. In addition, information received from EPA Lease Sale 181 lessees with respect to potential service bases for the proposed lease sale area was used as a proxy for activity associated with a proposed action. Therefore, the ports in the Fourchon and Venice, Louisiana, and Mobile, Alabama, areas are expected to be used as primary service bases for a proposed action. Furthermore, five other ports are expected to be used as secondary service bases: Cameron, Houma, Intracoastal City, and Morgan City, Louisiana; and Pascagoula, Mississippi.

Fourchon is expected to receive 60 percent of the total number of projected vessel trips (both crew and supply) associated with a proposed action during the exploration phase. Venice is expected to service 30 percent, while Mobile is expected to receive only 10 percent of projected vessel trips. These percentages are expected to change during the development and production phase. If exploration in the EPA is successful, ECO plans to construct a C-Port in the Mobile area. Considering this information results in a shift of vessels from Fourchon and Venice to Mobile during the development and production phase. Fourchon and Mobile are each expected to receive 45 percent of the total number of projected vessel trips associated with a proposed action, while Venice is expected to receive 10 percent.

As the industry continues to evolve so do the requirements of the onshore support network. With advancements in technology, the shore-side supply network would continue to be challenged to meet the needs and requirements of the industry. All supplies must be transported from land-based facilities to marine vessels or helicopters to reach offshore destinations. This uses both water and air transportation modes. The intermodal nature of the entire operation gives ports (which traditionally have water, rail, and highway access) a natural advantage as an ideal location for onshore activities and intermodal transfer points. Therefore, ports would continue to be a vital factor in the total process and must incorporate the needs of the offshore oil and gas industry into their planning and development efforts, particularly with regard to determining their future investment needs. In this manner both technical and economic determinants must influence the dynamics of port development.

Issues and concerns that must be addressed at the local level have resulted from the significant prosperity that has followed the industry. These extend beyond specific port needs into the community itself. Most of these problems can be nullified with additional infrastructure. However, additional infrastructure is difficult to develop. It is expensive to construct and requires substantial planning and

construction time prior to completion. Rapidly developing technology has resulted in changing needs for the offshore oil and gas industry. This has placed a burden on the ports to provide the necessary infrastructure and support facilities required to meet the needs of the industry in a timely manner.

To continue to offer a viable service and to stay current with technological trends and industry standards, ports must be able to incorporate offshore oil and gas industry information into their planning for future infrastructure development, staffing needs, and other impacts associated with rapid industrial growth. Expansion of some existing service bases is expected to occur to capture and accommodate the current and future oil and gas business that is generated by development on the OCS and State waters. Some channels in and around the service bases would be deepened and expanded in support of deeper draft vessels and other port activities, some of which would be OCS related.

As OCS operations have progressively moved into deeper waters, larger vessels with deeper drafts have been phased into service, mainly for their greater range, faster speed, and larger carrying capacity. Services bases with the greatest appeal for deepwater activity have several common characteristics: strong and reliable transportation systems; adequate depth and width of navigation channels; adequate port facilities; existing petroleum industry support infrastructure; location central to OCS deepwater activities; adequate worker population within commuting distance; and insightful strong leadership. Typically, deeper draft service vessels require channels with depths of 6-8 m.

Proposed Action Scenario: A proposed action would not require any additional service bases. The ports in the Fourchon and Venice, Louisiana, and Mobile, Alabama, areas are expected to be used as primary service bases for a proposed action. The ports of Cameron, Houma, Intracoastal City, and Morgan City, Louisiana; and Pascagoula, Mississippi, are expected to be used as secondary service bases.

Gulfwide OCS Program Scenario: The Gulfwide OCS Program activities would continue to lead to a consolidation of port activities at specific ports especially with respect to deepwater activities (i.e., Fourchon, Galveston, and Mobile if Chouest builds a C-Port there). The Gulfwide OCS Program would require no additional service bases.

4.1.2.1.2. Helicopter Hubs

Helicopter hubs or "heliports" are facilities where helicopters can land, load, and offload passengers and supplies, refuel, and be serviced. These hubs are used primarily as flight support bases to service the offshore oil and gas industry. There are 128 heliports in the analysis area that support OCS activities. Three helicopter companies dominate the GOM offshore helicopter industry: Air Logistics, Era Aviation, and Petroleum Helicopters, Inc. A few major oil companies operate and maintain their own fleets, although this is a decreasing trend. Instead of running their own fleets, oil and gas companies are increasingly sub-contracting the whole operation on a turnkey basis to independent contractors. More and more operations are outsourcing to oil-field support companies, such as Baker Hughes, who are much more cost conscious and skeptical about the high cost of helicopters. Another consideration for the helicopter industry is new technology such as subsea systems. These systems decrease the number of platforms and personnel needed offshore, therefore reducing the amount of transportation needed.

To meet the demands of deep water (travel farther and faster, carry more personnel, be all-weather capable, and have lower operating cost), the offshore helicopter industry is purchasing new helicopters. While some heliports located farther inland have closed or consolidated, some heliports are expanding or opening due to more of the industry's work being farther offshore.

Expected proposed action helicopter hubs were ascertained based on well and platform plans in the proposed lease sale area and within 50 mi of the proposed lease sale area. In addition, information received from EPA Lease Sale 181 lessees with respect to potential helicopter hubs for the proposed lease sale area was used as a proxy for activity associated with a proposed action. Therefore, the ports in the Fourchon and Venice, Louisiana, and Mobile, Alabama, areas are expected to be used as primary helicopter hubs for a proposed action. Furthermore, five other ports are expected to be used as secondary helicopter hubs: Cameron, Houma, Intracoastal City, and Morgan City, Louisiana; and Pascagoula, Mississippi. Venice is expected to receive 50 percent of the total number of projected helicopter trips associated with a proposed action. Fourchon and Mobile are each expected to service 25 percent of projected helicopter trips. These percentages are not expected to change during the phases of development.

Proposed Action Scenario: A proposed action would not require additional helicopter hubs. The ports in the Fourchon and Venice, Louisiana, and Mobile, Alabama, areas are expected to be used as

primary helicopter hubs for a proposed action. The ports of Cameron, Houma, Intracoastal City, and Morgan City, Louisiana; and Pascagoula, Mississippi, are expected to be used as secondary helicopter hubs.

OCS Progam Scenario: Minimal helicopter hub construction or closures are anticipated. While some heliports located farther inland have closed or consolidated, some heliports are expanding or opening because of more of the industry's work being farther offshore. No new heliports are projected as a result of the Gulfwide OCS Program; however, they may expand at current locations.

4.1.2.1.3. Construction Facilities

4.1.2.1.3.1. Platform Fabrication Yards

Given the platform fabrication industry's characteristics and trends therein, it is not likely that new yards would emerge. The existing fabrication yards do not operate as "stand alone" businesses; rather, they rely heavily on a dense network of suppliers of products and services. Also, since such a network has been historically evolving in Louisiana and Texas for over 50 years, the existing fabrication yards possess a compelling force of economic concentration to prevent the emergence of new fabrication yards. There are 43 platform fabrication yards in the analysis area.

With respect to the deepwater development (such as those expected in the proposed lease sale area), the challenges for the fabrication industry stem from the greater technical sophistication and the increased project complexity of the deepwater structures, such as compliant towers and floating structures. The needs of the deepwater projects are likely to result in two important trends for the fabrication industry. The first is the increasing concentration in the industry, at least with respect to the deepwater projects. As technical and organizational challenges continue to mount up, it is expected that not every fabrication yard would find adequate resources to keep pace with the demands of the oil and gas industry. The second trend is the closer integration—through alliances, amalgamations, or mergers—among the fabrication yards and engineering firms.

Proposed Action Scenario: No new facilities are expected to be constructed as a result of a proposed action.

Gulfwide OCS Program Scenario: No new facilities are expected to be constructed in support of Gulfwide OCS Program activities. Some current yards may close, be bought out, or merge over the 2003-2042 period resulting in fewer active yards in the analysis area.

4.1.2.1.3.2. Shipyards

The 1980's were dismal for the shipbuilding industry. Several mergers, acquisitions, and closings occurred during the downturn. Of those that have remained, 94 are located within the analysis area (Table 4-7). Several large companies dominate the oil and gas shipbuilding industry. Most yards in the analysis area are small. To a great extent, growth would be based on a successful resolution of several pertinent issues that have affected and would continue to affect shipbuilding in the U.S. and particularly in the analysis area: maritime policy, declining military budget, foreign subsidies, USCG regulations, OPA 90, financing, and an aging fleet.

Proposed Action Scenario: No new facilities are expected to be constructed as a result of a proposed action.

Gulfwide OCS Program Scenario: No new facilities are expected to be constructed in support of Gulfwide OCS Program activities. Some current yards may close, be bought out, or merge over the 2003-2042 period, which would result in fewer active yards in the analysis area.

4.1.2.1.3.3. Pipecoating Facilities and Yards

There are currently 19 pipecoating plants in the analysis area (Table 4-7). Pipecoating facilities receive manufactured pipe, which they then coat the surfaces of with metallic, inorganic, and organic materials to protect from corrosion and abrasion and to add weight to counteract the water's buoyancy. Two to four sections of pipe are then welded at the plant into 40-ft segments. The coated pipe is stored (stacked) at the pipeyard until it is needed offshore.

To meet deepwater demand, pipecoating companies have been expanding capacity or building new plants. A new trend in the industry is single-source contracts where the pipe manufacturing, coating,

welding, and laying are all under one contract. This results in a more efficient, less costly operation. At present, though, only foreign companies have this capability.

Proposed Action Scenario: No new facilities are expected to be constructed as a result of a proposed action.

Gulfwide OCS Program Scenario: Current capacity, supplemented by recently built plants and expansions, are anticipated to meet Gulfwide OCS Program demand. No new facilities are expected to be constructed in support of Gulfwide OCS Program activities.

4.1.2.1.4. Processing Facilities

4.1.2.1.4.1. Refineries

A refinery is an organized arrangement of manufacturing units designed to produce physical and chemical changes to turn crude oil into petroleum products. In the refinery, most of the nonhydrocarbon substances are removed from crude oil and it is broken down into its various components and blended into useful products.

In the early 1980's, the Crude Oil Entitlements Program ended and crude oil prices were no longer controlled. This caused the number of petroleum refineries to drop sharply, leading to 13 years of decline in U.S. refining capacity. The decade of the 1990's was characterized by low product margins and low profitability. Refining operations consolidated, the capacity of existing facilities expanded, and several refineries closed. Most refineries are part of major, vertically integrated oil companies that are engaged in both upstream and downstream aspects of the petroleum industry. These companies dominate the refining industry, although most majors are spinning off their refinery facilities to independents or entering joint ventures to decrease the risk associated with low refining returns. The analysis area hosts over one-third of the petroleum refineries in the U.S. Most of the region's refineries are located in Texas and Louisiana (Table 4-7), representing 55.04 and 38.49 percent, respectively, of total U.S. refining capacity.

Two significant environmental considerations facing U.S. refiners are Phase 2 CAAA of 1990 reformulated motor gasoline (RFG) requirements and the growing public opposition to the use of methyl tertiary butyl ether (MTBE). In order to meet Phase 2 RFG requirements, U.S. refiners would incur numerous expenses and make substantial investments. The MTBE is an additive that increases the oxygen content of motor gasoline, causing more complete combustion of the fuel and less pollution. It was a relative inexpensive way for refiners to meet Phase 1 CAAA RFG requirements. Since March 1999, eight states have adopted bans on the use of MTBE because of concerns about groundwater contamination. This would cause additional outlays of money and some restructuring of current facilities in order to move to ethanol.

Distillation capacity is projected to grow from the 1998 year-end level of 16.3 million barrels per day to between 17.6 million and 18.3 million barrels per day in 2020. Almost all of the capacity additions are projected to occur on the Gulf Coast. Financial, environmental, and legal considerations make it unlikely that new refineries would be built in the United States; therefore, expansion at existing refineries likely would increase total U.S. refining capacity in the long-run. Refineries would continue to be used intensively, in a range from 93 to 96 percent of design capacity.

Proposed Action Scenario: No new facilities are expected to be constructed as a result of a proposed action.

Gulfwide OCS Program Scenario: No new facilities are expected to be constructed in support of Gulfwide OCS Program activities. While financial, environmental, and legal considerations make it unlikely that new refineries would be built in the U.S., expansion at existing refineries likely would increase total U.S. refining capacity over the 2003-2042 period.

4.1.2.1.4.2. Gas Processing Plants

After raw gas is brought to the earth's surface, it is processed at a gas processing plant to remove impurities such as water, carbon dioxide, sulfur, and inert gases and transformed into a saleable, useable energy source. The total number of natural gas processing plants operating throughout the U.S. has been declining over the past several years as companies have merged, exchanged assets, and closed older, less efficient plants. However, this trend was reversed in 1999. Louisiana, Mississippi, and Alabama's

capacity is undergoing significant increases as a wave of new plants and expansions try to anticipate the increased gas coming ashore from new gas developments in the GOM. At present, there are 35 gas processing plants in the analysis area that process OCS gas (Table 4-7).

According to a study published by the Gas Research Institute, offshore GOM is the only area of the U.S. that offers potential new gas supplies for gatherers/processors. This is also the only region where any significant exploration is occurring. The MMS anticipates the construction of as many 4-16 new gas-processing plants along the Gulf Coast to process gas associated with the Gulfwide OCS Program (Table 4-7).

Proposed Action Scenario: No new facilities are expected to be constructed as a result of a proposed action.

Gulfwide OCS Program Scenario: Due to the potential for gas in the GOM OCS, MMS anticipates 4-16 new gas processing plants would be constructed along the Gulf Coast in support of Gulfwide OCS Program activities. Of these new plants, 1-5 are expected to be located in Texas, 3-9 in Louisiana, and 0-2 in the Mississippi-Alabama area.

4.1.2.1.5. Terminals

Terminals are onshore receiving facilities for OCS oil and gas, which includes pipeline shore facilities, barge terminals, and tanker port areas. All proposed action production associated with a proposed action is projected to be transported by pipeline. Barge terminals would only be used for production from shallower water, and tanker port areas would receive production shuttled from FPSO's in the CPA and WPA only.

4.1.2.1.5.1. Pipeline Shore Facilities

The term “pipeline shore facility” is a broad term describing the onshore location where the first stage of processing occurs for OCS pipelines carrying different combinations of oil, condensate, gas, and produced water. Pipelines carrying only dry gas do not require pipeline shore facilities; the dry gas is piped directly to the gas processing plant (Chapter 4.1.2.1.4.2). Some processing may occur offshore at the platform; only onshore facilities are addressed in this section.

Pipeline shore facilities may separate, process, pump, meter, and store oil, water, and gas depending on the quality of the resource carried by the pipeline. After processing and metering, the liquids are either piped or barged to refineries or storage facilities. The gas is piped to a gas processing plant for further refinement, if necessary; otherwise, it is transported via transmission lines for distribution to commercial consumers. Water that has been separated out is usually disposed into on-site injection wells.

A pipeline shore facility may support one or several pipelines. Typical facilities occupy 2-25 ha. Although older facilities may be located in wetlands, current permitting programs prohibit or discourage companies from constructing any new facilities in wetlands.

Proposed Action Scenario: No new pipeline shore facilities are projected as a result of a proposed action. It is projected that a proposed action would represent a small percent of the resources handled by shore facilities in coastal Subarea LA-3.

Gulfwide OCS Program Scenario: A total of 12-20 new pipeline shore facilities are projected as a result of the Gulfwide OCS Program. Three to four new facilities are projected to be constructed in coastal Subarea LA-3.

4.1.2.1.6. Disposal and Storage Facilities for Offshore Operational Wastes

Both the GOM offshore oil and gas industry and the oil and gas waste management industry are undergoing significant changes. New drilling technologies and policy decisions as well as higher energy prices should increase the level of OCS activity and, with it, the volumes of waste generated. The oil-field waste industry, having been mired in somewhat stagnant conditions for almost two decades, has developed new increments of capacity, and some new entrants into the market have added to industry capacity and the diversity of technologies available for the industry to use.

Facilities that accept OCS-generated waste that is not unique to oil and gas operations, such as municipal waste landfills and hazardous waste treatment, storage and disposal facilities, are diverse and specialized and manage waste for the broad base of U.S. industry. The OCS activity does not generate a

large part of the waste stream into these facilities and is not expected to be material to the overall capacity of the industry. Capacity of industrial waste management facilities is for the most part abundant, as U.S. industries have learned to minimize wastes they ship to offsite facilities for management.

Proposed Action Scenario: No new disposal and storage facilities would be built as a result of a proposed action.

Gulfwide OCS Program Scenario: No new disposal and storage facilities are expected to be constructed in support of Gulfwide OCS Program activities.

4.1.2.1.6.1. Nonhazardous Oil-field Waste Sites

Long-term capacity to install subsurface injection facilities onshore is itself not scarce, and oil-field waste injection well permits do not generally attract much public opposition. With the volume of produced water frequently exceeding the volume of oil a well produces by tenfold or more, the main limitation to widespread use of land-based subsurface injection facilities is the space at docks and the traffic in and out of ports.

With the addition of Trinity Field Services to the market, the OCS market has its first salt dome disposal operation in a competitive location, with 6.2 million barrels of space available initially. This is enough capacity to take 8-10 years' worth of OCS liquids and sludges at current generation rates and a potential of several times that amount with additional solution mining. Salt domes are well-known and well-documented geological structures, and others could be placed into service as demand dictates. Salt caverns are a finite resource, but nevertheless have the potential to take decades' worth of OCS offsite NOW generation.

Proposed Action Scenario: No new NOW waste sites would be built as a result of a proposed action. Capacity to manage waste generated by a proposed action's drilling and production activities is adequate for the present.

Gulfwide OCS Program Scenario: No new NOW waste sites would be built as a result of the Gulfwide OCS Program. Oil and gas waste management facilities along the Gulf Coast have adequate capacity now and for a hypothetical future that includes a doubling of current waste volumes.

4.1.2.1.6.2. Landfills

The use of landfarming of OCS waste is likely to decline further, particularly with greater availability of injection methods for wastes containing solids. Future regulatory efforts are likely to discourage the practice by adding requirements that damage the economics if not by an outright ban on future permits.

Even though growth in OCS waste volumes can be expected to follow a linear relationship with increased OCS drilling and production activity, landfills would continue to be a small factor in the reduction of trash generated by OCS activity. Assuming a landfill (1) presently had OCS waste constituting 5 percent of its waste stream, (2) the remaining life of a landfill was 20 years at current fill rates, and (3) OCS waste doubled but the rest of the incoming waste stream remained flat, then the OCS activities would cause the landfill to be close at the end of 19 years as a result of the OCS contribution increase. With no waste received from OCS activities at all, the landfill would close in 21 years.

Proposed Action Scenario: No new landfills would be built as a result of a proposed action.

Gulfwide OCS Program Scenario: No new landfill waste sites would be built as a result of the Gulfwide OCS Program. Landfills are a small factor in the reduction of trash generated by OCS activity.

4.1.2.1.7. Coastal Pipelines

This section discusses OCS pipelines in coastal waters (State offshore and inland waters) and coastal onshore areas. See Chapter 4.1.1.8.1 for a discussion of pipelines in Federal offshore waters. The OCS pipelines near shore and onshore may join pipelines carrying production from State waters or territories for transport to processing facilities or to distribution pipelines located farther inland. See Chapter 4.1.3.1.2 for a discussion of pipelines supporting State oil and gas production.

Pipelines in coastal waters may present a hazard to commercial fishing where bottom-trawling nets are used; this is one reason that pipelines must be buried in waters less than 200 ft. Pipeline burial is also intended to reduce the movement of pipelines by high currents and storms, to protect the pipeline from the external damage that could result from anchors and fishing gear, and to minimize interference with the

operations of other users of the OCS. For the nearshore sections of OCS pipelines, COE and State permits for constructing pipelines require that turbidity impacts to submerged vegetation be mitigated through the use of turbidity screens and other turbidity reduction or confinement equipment.

As a mitigation measure to avoid adverse effects of barrier beaches and wetlands, most pipeline landfalls crossing barrier beaches and wetlands would be directionally bored under them.

The cumulative analysis discusses the MMS/USGS National Wetland Research Center's (NWRC) current study of coastal wetland impacts from pipeline construction and associated widening of canals utilizing USGS habitat data. Preliminary results from this study are summarized below (Johnston and Barras, personal communication, 2002):

> Approximately 15,400 km (9,570 mi) of OCS pipelines have been constructed in Louisiana from the 3-mi State/Federal boundary to the CZM boundary. Of those pipelines, approximately 8,000 km (4,971 mi) crossed wetland (marsh) or upland habitat. The remaining 7,400 km (4,598 mi) crossed waterbodies. Sources of OCS pipeline data were Penn Well Mapsearch, MMS, National Pipeline Mapping System, and the Geological Survey of Louisiana pipeline datasets. Additionally, based on USGS 1978 habitat data, approximately 56 percent of the length of pipelines crossed marsh habitat and 44 percent crossed upland habitat. Using USGS landloss data from 1956 to 2002 within a 300-m (984-ft) buffer zone (150 m (492 ft) on each side of the pipeline), the total amount of landloss attributed to OCS pipelines was 34,400 ha (85,968 ac). This number represents 0.04 km^2 (4.00 ha, 9.88 ac) per linear km of pipeline installed. When one divides 34,400 ha by the 46-year period (1956-2002), the loss per year is 746 ha (1,843 ac) for the 8,000 km (4,971 mi) of OCS pipeline. This represents 11.9 percent of the total landloss in the Louisiana pipeline study area. Note that from the period 1990-2002 (based on the preliminary data by USGS), the total landloss due to pipelines for the study area was approximately 25 km^2 (approximately (~) 10 mi^2) or 525 ac/yr, which represents a dramatic decline from the 1956-1978 and 1978-1990 analysis periods (Table 4-12). Many of these pipelines were installed prior to the implementation of the NEPA of 1969 and the State of Louisiana's Coastal Permit Program in 1981. Additionally, given the width of the buffer, 300 m (984 ft) versus actual pipeline-canal width, which may be 31-61 m (100-200 ft) wide, an unknown portion of the increase in open water is attributed to other factors unrelated to OCS pipelines. To address this, selected OCS pipelines are being studied in greater detail to ascertain direct and secondary impacts to the extent possible and the information from that analysis will be included in future NEPA documents.

Technologies have been and continue to be developed that decrease the impacts of OCS pipelines on wetlands and associated sensitive habitat. For example, the proposed 30-in Endymion pipeline would deliver crude oil from South Pass Block 89 to the LOOP storage facility near the Clovelly Oil and Gas Field. Based on a review of the data in the COE permit application (No. 20-020-1632), the pipeline construction would have zero impacts to marshes (emergent wetlands) and beaches because the operator is using horizontal, directional (trenchless) drilling techniques to avoid damages to these sensitive habitats. Additionally, the proposed route traverses open water to the extent possible.

Proposed Action Scenario: No new pipeline landfalls or new pipelines in State waters are projected as a result of a proposed action. The four new pipelines projected are expected to tie into existing or proposed pipelines extending into deep water near the proposed lease sale area (Figure 4-3). It is likely that oil production from a proposed action would be transported through pipelines coming ashore in Louisiana, near Timbalier Bay, Grand Isle, or east of the Mississippi River. Gas production would likely be transported through pipelines coming ashore in Mississippi or Alabama.

Gulfwide OCS Program Scenario: Recently, the trend is for new OCS pipelines to tie into existing systems rather than creating new landfalls. From 2003 to 2042, 23-38 new landfalls are projected as a result of the Gulfwide OCS Program (Table 4-7).

4.1.2.1.8. Navigation Channels

The current system of navigation channels around the northern GOM is believed to be generally adequate to accommodate traffic generated by a proposed action and the future Gulfwide OCS Program. Gulf-to-port channels and the GIWW that support the prospective ports are sufficiently deep and wide enough to handle the additional traffic. As exploration and development activities increase on deepwater leases in the GOM (such as those in the proposed lease sale area), vessels with generally deeper drafts and longer ranges would be used as needed to support deepwater activities. Therefore, several OCS-related port channels may be deepened or widened during the life of a proposed action to accommodate deeper draft vessels. Typically, no channel deeper than 8 m would be needed to accommodate these deeper draft vessels.

Proposed Action Scenario: Current navigation channels would not change as a result of a proposed action. In addition, no new navigation channels would be required by a proposed action. Channels associated with the primary and secondary service bases for a proposed action would be used more than other OCS navigation channels.

Gulfwide OCS Program Scenario: A few OCS-related port channels may be deepened or widened during the 2003-2042 period to accommodate deeper draft vessels necessary for deepwater development. The Gulfwide OCS Program would require no new navigation channels.

4.1.2.2. Discharges and Wastes

4.1.2.2.1. Onshore Facility Discharges

The primary onshore facilities that support offshore oil and gas activities include service bases, helicopter hubs at local ports/service bases, construction facilities (platform fabrication yards, pipeyards, shipyards), processing facilities (refineries, gas processing plants, petrochemical plants), and terminals (pipeline shore facilities, barge terminals, tanker port areas). A detailed description of these facilities is given in Chapter 3.3.5.8. Water discharges from these facilities are from either point sources, such as a pipe outfall, or nonpoint sources, such as rainfall run-off from paved surfaces. The USEPA regulates point-source discharges as part of NPDES. Facilities are issued individual permits that limit discharges specific to the facility type and the waterbody receiving the discharge. The USEPA is currently assessing methods of regulating nonpoint-source discharges, which are primarily run-off from facilities. Other wastes generated at these facilities are handled by local municipal and solid waste facilities, which are also regulated by USEPA.

4.1.2.2.2. Coastal Service-Vessel Discharges

Operational discharges from vessels include sanitary and domestic waters, bilge waters, and ballast waters. Support-vessel operators servicing the OCS offshore oil and gas industry may still legally discharge oily bilge waters in coastal waters, but they must treat the bilge water to limit its oil content to 15 ppm prior to discharge. Sanitary wastes are treated on-board ships prior to discharge. State and local governments regulate domestic or gray water discharges.

4.1.2.2.3. Offshore Wastes Disposed Onshore

All wastes that are not permitted to be discharged offshore by USEPA must be transported to shore or reinjected downhole. A detailed description of these methods is given in Chapter 4.1.1.4. Drilling muds and cuttings from operations that use OBF cannot be discharged offshore. The USEPA Region 4 (under which the proposed lease sale area falls) does not permit the discharge of cuttings wetted with SBF; an individual permit must be obtained to discharge in Region 4. Region 6 does permit the discharge of cuttings wetted with SBF provided the cuttings meet the criteria outlined in the NPDES general permit (GMG290000) effective February 6, 2002. Drill cuttings contaminated with hydrocarbons from the reservoir fluid must be disposed of onshore. Prior to 1993, an estimated 12 percent of drilling fluids and 2 percent of cuttings failed NPDES compliance criteria for offshore discharge and were required to be reinjected or brought to shore for disposal (USEPA, 1993a and b); these pre-1993 percentages are based on data related to the use of OBF. More recent data is not available; however, the increased use of SBF in deepwater drilling and the discharge of the derived cuttings may result in a decrease in drilling waste

brought to shore. Depending on the vessel size used, from 20 to 40 25 bbl cutting boxes of waste and from 2,000 to 25,000 bbl of waste fluids in tanks may be transferred to shore.

The USEPA allows TWC fluids to be commingled with the produced-water stream if the combined produced-water/TWC discharges pass the toxicity test requirements of the NPDES permit. Facilities with less than 10 producing wells may not have enough produced water to be able to effectively commingle the TWC fluids with the produced-water stream to meet NPDES requirements (USEPA, 1993a and b). Analysis of the MMS database shows that about 78 percent of all platform complexes have less than 10 well slots and therefore would probably bring their TWC waste to shore. Spent TWC fluid is stored in tanks on tending workboats or is stored on platforms and later transported to shore on supply boats or workboats. Once onshore, the TWC wastes are transferred to commercial waste-treatment facilities and disposed in commercial disposal wells. Offshore wells are projected to generate an average volume of 200 bbl from either a well treatment or workover job every 4 years. Each new well completion would generate about 150 bbl of completion fluid.

Current USEPA NPDES general permits prohibit operators in the GOM from discharging any produced sands offshore. Cutting boxes (15- to 25-bbl capacities), 55-gallon steel drums, and cone-bottom portable tanks are used to transport the solids to shore via offshore service vessels. Total produced sand from a typical platform is estimated to be 0-35 bbl/day (USEPA, 1993a and b).

4.1.2.2.4. Beached Trash and Debris

Trash lost overboard from OCS platforms and support activities can wash ashore on Gulf coastal lands. However, according to the Ocean Conservancy (formerly the Center for Marine Conservation), beachgoers are a prime source of beach pollution, leaving behind nearly 75 tons of trash per week. Other sources of coastal trash are runoff from storm drains and antiquated storm and sewage systems in older cities. Such systems allow co-mingling and overflows of raw sewage and industrial waste into nearby rivers and coastal areas. Commercial and recreational fishers also produce trash and debris by discarding plastics (e.g., ropes, buoys, fishing line and nets, strapping bands, and sheeting), wood, and metal traps.

The Ocean Conservancy sponsors both international beach cleanups as well as a national marine debris monitoring program. Data from the beach cleanups are shown in Table 4-13. The data includes all coastal beaches and adjacent waters. The exact location and source of the trash is unknown.

Some trash items, such as glass, pieces of steel, and drums with chemical or chemical residues, can be a health threat to local water supplies, to beachfront residents, and to users of recreational beaches. Cleanup of OCS trash and debris from coastal beaches adds to operation and maintenance costs for coastal beach and park administrators.

4.1.2.3. Noise

Service-vessel and helicopter traffic is the primary sources of OCS-related noise in coastal regions. Sound generated from these activities is transmitted through both air and water, and may be continuous or transient. The intensity and frequency of the noise emissions are highly variable, both between and among these sources. The level of underwater sound detected depends on receiver depth and aspect, and the strength/frequencies of the noise source. The duration that a passing airborne or surface sound source can be received underwater may be increased in shallow water by multiple reflections (echoes). Service vessels and helicopters (discussed in Chapters 4.1.1.8.2 and 4.1.1.8.3) may add noise to broad areas. Sound generated from service-vessel and helicopter traffic is transient in nature and extremely variable in intensity.

Service vessels transmit noise through both air and water. The primary sources of vessel noise are propeller cavitation, propeller singing, and propulsion; other sources include auxiliaries, flow noise from water dragging along the hull, and bubbles breaking in the wake (Richardson et al., 1995). Propeller cavitation is usually the dominant noise source. The intensity of noise from service vessels is roughly related to ship size and speed. Sounds from support boats range from 120 to 160 dB at 400-7,000 Hz (USDOC, NMFS, 1984). Large ships tend to be noisier than small ones, and ships underway with a full load (or towing or pushing a load) produce more noise than unladen vessels. Noise increases with ship speed; ship speeds are often reduced in restricted coastal waters and navigation channels. During the peak year of activity, a range of 300-500 service-vessel trips is projected to occur annually as a result of a proposed action.

Helicopter sounds contain dominant tones (resulting from rotors) generally below 500 Hz (Richardson et al., 1995). Helicopters often radiate more sound forward than backward, and the underwater noise is generally brief in duration as compared with the duration of audibility in the air. From studies conducted in Alaska, a Bell 212 helicopter was 7-17.5 dB noisier (10-500 Hz band) than a fixed-wing Twin Otter for sounds measured underwater at 3-m and 18-m depths (Patenaude et al., 2002). Water depth and bottom conditions strongly influence the propagation and levels of underwater noise from passing aircraft. Lateral propagation of sound is greater in shallow than in deep water. Interestingly, the amount of sound energy received underwater from a passing aircraft does not depend strongly on aircraft altitude. However, characteristics such as more rapid changes in level, frequency, and direction of sound may increase the prominence of sound low-flying aircraft to marine mammals (Patenaude et al., 2002). Wursig et al. (1998) noted highly variable responses of GOM marine mammals to survey aircraft. Reactions by marine mammals to aircraft are most commonly seen when aircraft are flying less than 500-600 ft. Helicopters, while flying offshore, generally maintain altitudes above 700 ft during transit to and from the working area. During the peak year of activity, a range of 300-400 helicopter trips is projected to occur annually as a result of a proposed action.

4.1.3. Other Cumulative Activities Scenario

4.1.3.1. State Oil and Gas Activities

4.1.3.1.1. Leasing and Production

Louisiana

The Office of Mineral Resources holds regularly scheduled lease sales on the second Wednesday of every month. As in Texas, the State of Louisiana's offshore oil and gas leasing program is conducted on a regular basis irrespective of the Federal OCS mineral leasing program.

In recent years, oil and gas production in the State of Louisiana, as in Texas, has been declining. The MMS projects that the State's offshore production would continue this trend over the analysis period.

Mississippi

The State of Mississippi does not have an offshore oil and gas leasing program. The MMS does not expect the State to institute such a program in the near future.

Alabama

Alabama has no established schedule of lease sales. The limited number of tracts in State waters has resulted in the State not holding regularly scheduled lease sales. The last lease sale was held in 1997. The MMS does not expect the State to institute such a program in the near future.

Florida

The State of Florida has experienced very limited drilling in coastal waters. At present, a moratorium has stopped drilling activity in Florida State waters, and the State has no plans for lease sales in the future. At present, no offshore drilling rigs are operating within the State and there are no plans for future drilling offshore.

4.1.3.1.2. Pipeline Infrastructure for Transporting State-Produced Oil and Gas

The pipeline network in the Gulf Coast States is extensive, and transports both State and OCS production. See Chapter 3.3.5.9.2 for a discussion of the existing pipeline infrastructure for transporting State-produced oil and gas.

4.1.3.2. Other Major Offshore Activities

4.1.3.2.1. Dredged Material Disposal

Dredged material is described at 33 CFR 324 as any material excavated or dredged from navigable waters of the United States. According to the USEPA, "virtually all ocean dumping occurring today is dredged material, sediments removed from the bottom of waterbodies in order to maintain navigation channels and berthing areas" (USEPA, 1996).

In response to the Marine Protection, Research, and Sanctuaries Act of 1972, as of February 1996, the USEPA finalized the designation of 27 dredged material disposal sites in the GOM. Another 12 sites in the GOM were considered interim sites pending completion of baseline or trend assessment surveys and then the final designation or termination of use of these sites (40 CFR 228.14). Since then, one interim site was approved on a final basis (40 CFR 228.15). Of the 39 designated and interim sites, 7, 21, and 11sites are located in the EPA, CPA, and WPA , respectively. These sites range in area from 0.5 mi^2 to 9 mi^2 and are all within 20 mi of shore.

The COE issues permits for ocean dumping using USEPA's environmental criteria. These permits are subject to USEPA's concurrence. Under the Clean Water Act, the USEPA requires testing of dredge material prior to its disposal to ensure there are no unacceptable adverse impacts to the marine environment.

According to the COE's Ocean Disposal Database (ODD) more than 655 million m^3 of dredged material were disposed in the GOM from 1976 to 2000, which is an average of 27 million m^3 per year (U.S. Dept. of the Army, COE, 2002). The USEPA, COE, and other interested parties are working to identify appropriate uses for dredged material rather than disposing of the material offshore. These uses may include beach nourishment or wetland habitat development.

A discussion of dredging operations in inland coastal regions around the GOM is presented in Chapter 4.1.3.3.3.

4.1.3.2.2. Nonenergy Minerals Program in the Gulf of Mexico

This section discusses the impacts of the acquisition of nonenergy minerals (sand, shale, and gravel) from Federal waters in the EPA. There are many submerged shoals located on the OCS that are expected to be long-term sources of sand (sand borrow sites) for coastal erosion management. This sand is needed because of the general diminishing supply of onshore and nearshore sand. The renourishment cycles for beaches or coastal areas require quantities of sand that are not currently available from State sources. The offshore sites are an environmentally preferable resource because OCS sands generally lie beyond the local wave base and the influence of the nearshore physical regime where long-term dredging can result in adverse changes to the local wave climate and the beach. In addition, the offshore sites could provide compatible sand for immediate/emergency repair of beach and coastal damage from severe coastal storms. The economics of dredging in deeper waters is improving as dredging technology advances.

Sand Resources Programs

The MMS's INTERMAR office has been developing and procuring contracts to provide needed environmental information regarding environmental management of OCS sand resources. The potential for exploitation of sand resources has grown rapidly in the last several years as similar resources in State waters are being depleted or polluted. Several OCS areas are being examined as possible sources of aggregate for construction purposes. At present, there are no sand leases in the EPA.

In 1999, the Marine Minerals component of INTERMAR published a study entitled *Environmental Survey of Identified Sand Resource Areas Offshore Alabama* (Byrnes and Hammer, 1999). This survey provided (1) an assessment of the baseline benthic ecological conditions in and around the five previously-identified proposed borrow sites (Figure 4-4); (2) evaluated the benthic infauna resident in the five potential borrow sites and assessed the potential effects of offshore dredging activity on these organisms, including an analysis of the potential rate and success of recolonization; (3) developed a schedule of the best and worst times for offshore dredging with regard to transitory pelagic species; (4) evaluated the potential for modification to waves because of offshore dredging within the five proposed sand borrow areas; and (5) evaluated the impacts of offshore dredging and subsequent beach nourishment

in terms of potential alteration of sediment transport patterns, sedimentary environments, and impacts to local shoreline processes. The information gathered during this study would likely be used should a decision be made to proceed with the preparation of an EA or an EIS in support of a negotiated agreement with the State of Alabama for access to Federal sand resources. The information gathered during the course of this study would also enable MMS to monitor and assess the potential impacts of offshore dredging activities and to identify ways that dredging operations can be conducted so as to minimize or preclude long-term adverse impacts to the environment.

Another study, *Synthesis of Hard Mineral Resources on the Florida Panhandle Shelf: Spatial Distribution and Subsurface Evaluation* (McBride, 1999), produced regional baseline information on the hard mineral resources, geologic framework, and long-term sediment dynamics of the Florida Panhandle Shelf (Mobile Bay, Alabama, to Choctawhatchee, Florida (Figure 4-5)). The study's objectives were to (1) quantify hard mineral resource deposits; (2) establish the regional three-dimensional architecture of hard mineral deposits; (3) produce seafloor elevation models; (4) determine patterns and processes of shelf sediment transport; (5) integrate seafloor elevation models with geologic data to establish form-process relationships; (6) disseminate research results; and (7) incorporate appropriate data on hard minerals into the Louisiana State University (LSU) Coastal Studies Institute's Gulfwide Information System.

The *Wave Climate and Bottom Boundary Layer Dynamics with Implications for Offshore Sand Mining and Barrier Island Replenishment in South-Central Louisiana* (Stone, 2000) study produced measurements of wave characteristics at two locations on Ship Shoal to validate a spectral wave propagation model (STWAVE). The objectives of the study were to (1) obtain direct field measurements of bottom boundary layer hydrodynamic processes and suspended sediment transport; and (2) obtain direct field measurements of temporally and spatially varying directional wave parameters at several locations on Ship Shoal.

Sand sources that are to be used on a continual, multiyear, multiuse basis may require biological/physical monitoring to ensure that long-term adverse impacts to the marine and coastal environment do not occur. However, there exists no standard approach or methodology for properly monitoring the effects of ongoing dredging operations. The recently completed INTERMAR studies, *Development and Design of Biological and Physical Monitoring Protocols to Evaluate the Long-term Impacts of Offshore Dredging Operations on the Marine Environment* (Research Planning, Inc. et al., 2001a) and *Examination of Regional Management Strategies for Federal Offshore Borrow Areas along the United States East and Gulf of Mexico Coasts* (Research Planning, Inc. et al., 2001b), addressed those concerns and issues. In addition, extensive damage to a beach area as the result of a severe storm may necessitate that a sand borrow area be used prior to the completion of the environmental work needed to support decisions on conditions of lease agreements. Therefore, some form of "conditions of approval" or "stipulation(s)" might be necessary if leases are to be issued.

The objectives of the above studies were as follows:

- provide MMS with an appropriate and sound design for a physical/biological monitoring system to evaluate the near-term, long-term, and cumulative effects of using Federal sand borrow areas on the U.S. East and Gulf Coasts;
- examine the feasibility and appropriateness of including Federal, State, and local authorities with an interest in the use of offshore Federal sand in a regional management concept for developing ways to assure and monitor the responsible, environmentally sound, long-term management of Federal offshore sand areas; and
- if, in Year 1 of the study, the study team determines that it is feasible and appropriate to manage Federal offshore sand resources on a regional basis, to develop detailed plans and fully identify the relevant parties by geographic area to meet the needs of Federal, State, and local interests to facilitate the environmentally acceptable and cost-effective near and long-term use of Federal sand borrow areas offshore the U.S. East and Gulf Coasts.

In many cases, physical and biological monitoring of borrow areas may be necessary to preclude adverse impacts to the marine environment. An appropriate "condition of approval" or "stipulation" to

support a lease for these areas might be the monitoring of the biological and physical regime during operations to ensure that no adverse impacts are or would occur. The study outlined above would provide a blueprint for these monitoring operations. To date, proposed coastal erosion management projects have been examined on a case-by-case, project-specific basis. These resources must be managed on a long-term, system-wide basis in such a way as to ensure that environmental damage would not occur as a result of continual and prolonged use.

4.1.3.2.3. Marine Transportation

An extensive maritime industry exists in the northern GOM. Figure 3-12 shows the major ports and domestic waterways in the analysis area, while Tables 3-33 and 3-34 present the 1999 channel depth, number of trips, and freight traffic of OCS-related waterways. Marine transportation within the analysis area should grow linearly based on historical freight traffic statistics given current conditions. Should any infrastructure changes occur, the marine transportation would reflect these changes. For example, if a port in the analysis area (or outside the analysis area) deepened its channel or constructed new railroads or highways into the port area, then the number of trips and the volume of commodities into and out of the port would change accordingly. Or if a refinery near one of the ports were to close, then tanker traffic to that port may decrease.

Tanker imports and exports of crude and petroleum products into the GOM are projected to increase (USDOE, EIA, 2001a). In 2000, approximately 2.08 BBO of crude oil (38% of U.S. total) and 1.09 BBO of petroleum products (13% of U.S. total) moved through analysis area ports. By the year 2020, these volumes are projected to grow to 2.79 BBO of crude oil and 1.77 BBO of petroleum products. Crude oil would continue to be tankered into the GOM for refining from Alaska, California, and the Atlantic.

Proposed Action Scenario: Marine transportation is not expected to change as a result of a proposed action.

Gulfwide OCS Program Scenario: Gulfwide OCS Program activities over the 2003-2042 period are not expected to change marine transportation. The number of trips and volume of commodities into and out of analysis area ports are expected to grow linearly based on historical freight traffic statistics.

4.1.3.2.4. Military Activities

The air space over the GOM is used extensively by DOD for conducting various air-to-air and air-to-surface operations. Eleven military warning areas and six water test areas are located within the GOM (Figure 2-1). These warning and water test areas are multiple-use areas where military operations and oil and gas development have coexisted without conflict for many years.

The EPA has five designated military warning areas that are used for military operations. These areas total approximately 34.1 million ac. Portions of Eglin Water Test Areas (EWTA) comprise an additional 33.6 million ac in the EPA. The total 67.7 million ac is about 89 percent of the area of the EPA.

The entire proposed lease sale area (1.5 million ac) is within either a military warning area or an EWTA. The northeastern corner of the proposed lease sale area is in Military Warning Area 155. Portions of this military warning area comprise 0.9 million ac of the northeastern corner of the proposed lease sale area. Portions of EWTA 1 and 3 comprise the remaining 94 percent (1.4 million ac) of the proposed lease sale area.

The Navy uses the GOM waters for shakedown cruises for newly-built ships, for ships completing overhaul or extensive repair work in GOM shipyards such as Pascagoula, Mississippi, and for various types of training operations. While no aircraft carriers are currently home-ported in the GOM, carriers may from time-to-time conduct flight operations in the GOM. No areas in the GOM have been designated as Naval operating areas requiring restrictions on the navigation of other vessels.

Future uses of the Eastern GOM by the military are uncertain at present, but activities are expected to increase rather than decrease. The new F-22 fighter aircraft may be based at Eglin or Tyndall Air Force Bases in Florida, and a new generation of theater missile defense weapons systems may require the large air and water spaces of the Eastern GOM for development and testing. The Eastern GOM is the largest area of the continental U.S. in which long-range systems can be deployed. Using areas outside the U.S., such as Pacific Ocean ranges, would increase costs and decrease flexibility tremendously.

The Department of Defense reviewed the proposed lease sale area prior to Lease Sale 181 in December 2001 with both current and future military requirements in mind and determined at that time

that future lease sales in this reduced area would not interfere with current and future military uses provided that certain operational restrictions be placed on any leases resulting from such lease sales (Chapter 2.3.1.3.1).

4.1.3.3. Other Major Influencing Factors on Coastal Environments

4.1.3.3.1. Submergence of Wetlands

Submergence of wetlands along the Gulf Coast is primarily caused by (1) eustatic sea-level rise – a reduction in the volume of water stored in polar ice caps, and (2) land subsidence – caused by various localized natural and manmade events such as down-warping or horizontal movement of the earth's crust, weighted surface compression; and oxidation, consolidation, settling, and dewatering of surface sediments (Swanson and Thurlow, 1973). In localized areas, subsidence and sea-level rise can be offset by sedimentation, placement of dredged material, and peat formation. Peat formation (horizons) refers to the soil material deposited in deep water that are highly colloidal in nature, as well as compact and rubbery (Nyle, 1990). Radiocarbon dating peat horizons is used to identify long-term (greater than 100 years) average rates and patterns of subsidence along coastal Louisiana. Using conventional radiocarbon age, depth, and below current sea-level relationships, subsidence rates are easily calculated (Kulp and Howell, 2001).

During this century, the rate of eustatic sea-level rise along the Louisiana coast has been relatively constant at 2.3 millimeters (mm) per year (yr) (23 cm/century), although the rate has varied from a sea-level decrease of 3 mm/yr to a maximum increase of 10 mm/yr over decade-long periods (Turner and Cahoon, 1988). Submergence in the GOM is occurring most rapidly along the Louisiana coast and more slowly in other coastal states. Depending on local geologic conditions, the subsidence rate varies across coastal Louisiana from 3 to 10 mm/yr. One of the major factors causing greater submergence rates in Louisiana is reduced sedimentation, resulting from deltaic abandonment, flood control, and channelization of the Mississippi River.

Fluid withdrawal can cause localized subsidence above the producing reservoirs. In coastal Louisiana, about 400 km^2 of wetlands have a subsidence potential greater than 10 cm because of fluid withdrawal (Turner and Cahoon, 1988).

4.1.3.3.2. River Development and Flood Control Projects

In recent decades, alterations in the upstream hydrology of the rivers draining into the northern GOM have resulted in various coastal impacts. Dams and reservoirs on upstream tributaries trap much of the sediment load in the rivers. The suspended sediment load of the Mississippi River has decreased nearly 60 percent since the 1950's, largely as a result of dam and reservoir construction upstream (Tuttle and Combe, 1981; Turner and Cahoon, 1988).

In a natural system, over-bank flooding introduces sediments into adjoining wetlands. Flood control on the Mississippi and other rivers has largely eliminated flood-borne sedimentation in the GOM coastal wetlands, contributing to their deterioration.

Channelization of the Mississippi and other rivers in conjunction with flood control levees has also contributed to wetland loss and has interrupted wetland creation around the GOM by preventing distribution of alluvial sediments across deltas and flood plains. Prior to channelization, the flow of rivers was distributed among several distributary channels that delivered sediment over a broad area during high river stages. Today, sediment from the Mississippi River is primarily discharged through the main channel directly to the deep waters of the continental slope. The only significant exception to this scenario is the diversion of approximately 30 percent of the Mississippi River flow to the Atchafalaya River; this diversion does not capture 30 percent of the sediment flow, however, because most of the sediment is restricted to the deeper river channel.

4.1.3.3.3. Dredging

Dredging operations include sediment and gravel harvesting; pipeline installation; canal installation, maintenance, and modifications; harbor installation and maintenance; and stream channelization.

Numerous channels are maintained throughout the onshore cumulative activity area by Federal, State, county, commercial, and private interests. Proposals for new and maintenance dredging projects are reviewed by Federal, State, and county agencies as well as by private and commercial interests to identify and mitigate adverse impacts upon social, economic, and environmental resources.

Typically, the USCOE schedules surveys every two years on each navigation channel under its responsibility to determine the need for maintenance dredging. Maintenance dredging is then performed on an as-needed basis. Dredging cycles (1-6 years) vary broadly from channel to channel and channel segment to channel segment. The USCOE is charged with maintaining all larger navigation channels in the cumulative activity area. The USCOE dredges millions of cubic meters of dredged material per year in the cumulative activity area. Some shallower port-access channels may be deepened over the next 10 years to accommodate deeper draft vessels.

Materials from maintenance dredging are primarily disposed of on existing dredged-material disposal banks and in dredged-material disposal areas. Additional dredged-material disposal areas for maintenance or new-project dredging are developed as needed and must be evaluated and permitted by the USCOE and relevant State agencies prior to construction. Some dredged sediments are dispersed into offshore waters at established disposal sites.

When placing the material on a typical dredged material disposal site, the usual fluid nature of the mud and subsequent erosion causes widening of the site, which may bury adjacent wetlands, submerged vegetation, or nonvegetated water bottoms. Consequently, adjacent soil surfaces may be elevated, converting wetlands to uplands, fringes of shallow waterbodies to wetlands, and some nonvegetated water bottoms to shallower water bottoms or emergent areas that may become vegetated due to increased light at the new soil surface.

Dredged materials from channels are often contaminated with toxic heavy metals, organic chemicals, pesticides, oil and grease, and other pollutants originating from municipal, industrial, and vessel discharges and nonpoint sources, and can result in contamination of areas formerly isolated from major anthropogenic sources (USEPA, 1979). The vicinities around harbors and industrial sites are most noted for this problem. Hence, sediment discharges from dredging operations can be major point sources of pollution in coastal waters in and around the GOM. In addition, inland and shallow offshore disposal can change the navigability and natural flow or circulation of waterbodies.

In 1989, USEPA estimated that more than 90 percent of the volume of material dumped in the oceans around the U.S. consisted of sediments dredged from U.S. harbors and channels (USEPA, 1989). As of February 1997, in response to the Marine Protection, Research, and Sanctuaries Act of 1972, USEPA had finalized the designation of eight dredged-material disposal sites in the cumulative activity area. Another four sites in the GOM are considered interim sites for dredged-material disposal. These sites primarily facilitate the COE's bar-channel dredging program. Generally, each bar channel of navigation channels connecting the GOM and inland regions has 1-3 disposal sites used for disposal of maintenance dredged material. These are usually located in State waters. Some designated sites have never been used.

Installation and maintenance of any navigation channel and many pipeline canals connecting two or more waterbodies changes the hydrodynamics in their vicinity. These changes are typically associated with saltwater intrusion, reduced freshwater retention, changed circulation patterns, changed flow velocities, and erosion. When these channels are permitted for construction through sensitive wetland habitats or when sites are permitted for dredged-material disposal, measures are required to mitigate unavoidable adverse environmental impacts. Structures constructed to mitigate adverse hydrodynamic impacts and accelerated erosion include dams, weirs, bulkheads, rip-rap, shell/gravel mats, and gobi mats.

Generally, little or no maintenance is performed on mitigation structures. Therefore, many mitigation facilities, particularly in regions where the soil is poorly consolidated and has a high organic content, are known to become ineffective within a few years of construction. The number of mitigation structures associated with navigation and pipeline channels is unknown.

4.1.3.4. Major Sources of Oil Inputs in the Gulf of Mexico

Petroleum hydrocarbons can enter the GOM from a number of sources. These sources include both natural geochemical processes and onshore and offshore activities of man. Major sources of petroleum hydrocarbon inputs to GOM waters include, in order of the greatest source to the least source are as follows: (1) municipal wastewater discharges; (2) natural seepage; (3) spills; (4) Mississippi River runoff; (5) nonpoint-source urban runoff; (6) industrial wastewater discharges; and (7) produced water

from offshore oil production. Numerical estimates of the relative contribution of these sources to oil inputs in the GOM are presented in Table 4-14. Although the GOM comprises one of the world's most prolific offshore oil-producing provinces as well as having heavily traveled tanker routes, inputs of petroleum from onshore sources far outweigh the contribution from offshore activities. Man's use of petroleum hydrocarbons is generally concentrated in major municipal and industrial areas situated along coasts or large rivers that empty into coastal waters.

The following paragraphs provide a description of these oil input sources.

4.1.3.4.1. Municipal Wastewater Discharges

Significant amounts of petroleum hydrocarbons end up in the wastewaters of cities from a variety of sources, especially the operation of motor vehicles. The actual amount of petroleum hydrocarbons discharged at municipal plants depends on the level of treatment, and plant design and operation. It is assumed that all municipalities along the Gulf Coast use primary treatment. Even considering this, MMS estimates that the discharge of wastewaters from municipalities located in the coastal zone of the GOM contribute the largest amount of oil and grease to GOM waters (0.35 million metric tons annually (Mta)).

4.1.3.4.2. Natural Seepage

Based on geologic potential, Wilson et al. (1973) estimated that the U.S. and Mexican Gulf areas could be seeping as much as 204,000 bbl of oil per year (0.027 Mta) (Table Mass 4-14). Twenty years later, MacDonald et al. (1993) estimated the volume of natural seepage for an area of the continental slope off Louisiana by using satellite imagery. He estimated a natural seepage rate of about 120,000 bbl per year (0.016 Mta) from a 23,000-km^2 area. Given that MacDonald's estimate would be a significant subset of Wilson's estimate, Wilson's estimate appears to be within reason and is still used.

4.1.3.4.3. Spills

Oil spills can happen from a large variety of sources, including tankers, barges, other vessels, pipelines, storage tanks and facilities, production wells, and mystery sources. Table 4-14 shows the relative contribution of spills to the overall input of oil to the GOM. This amount is far less than what is contributed by wastewater and seeps. The total contribution of petroleum inputs to GOM waters from spills is estimated to be about 80,000 bbl per year or 0.011 Mta (Table 4-14). The projected contribution from non-OCS-related spills (0.0096 Mta) is approximately an order of magnitude greater than the amount projected to be spilled annually from OCS-related spills (0.0013 Mta). Table 4-15, discussed in Chapter 4.3.1, provides the estimated future annual contribution of the various sources. Chapter 4.3.1 also summarizes estimates of spills that could occur as a result of a proposed action.

4.1.3.4.4. Mississippi River Runoff

The Mississippi River carries large quantities of petroleum hydrocarbons into GOM waters from land-based drainage that occurs far upriver but that eventually reaches the Mississippi River or its tributaries. The GOM sediment samples collected within a broad crescent around the Mississippi River show petroleum contamination from the River's discharge (Bedding, 1981; Brooks and Giammona, 1988). Although the hydrocarbon burden measured at the mouth of the Mississippi River is also from coastal inputs, MMS's estimates found in Table 4-14 only includes the amount of hydrocarbons in the Mississippi River outfall that would be contributed upriver from New Orleans.

4.1.3.4.5. Nonpoint-Source Urban Runoff

Significant volumes of petroleum hydrocarbons are deposited in urban areas from a variety of sources: asphaltic roads; the protective asphaltic coatings used for roofs, pipes, etc.; oil used in two-cycle engines such as outboard boat motors and lawn equipment; gas station runoff; and unburned hydrocarbons in car exhaust. These sources are either directly flushed by rainfall and runoff into storm drains and into coastal waters or rivers, or are weathered, broken down, and then dispersed. The Automotive Information Council estimated in 1990 that 8.3 MMbbl (approximately 1.2 Mta) of used

motor oil waste is generated annually in the U.S. by do-it-yourselfers (Automotive Information Council, 1990). They estimate that 60 percent of this is poured on the ground, thereby adding 5.7 MMbbl of oil to the urban environment annually (0.814 Mta). Much of this discarded oil contributes to the petroleum loading found in municipal wastewater and urban runoff.

4.1.3.4.6. Industrial Wastewater Discharges

Coastal Refineries: Other major land-based sources of petroleum hydrocarbons in GOM waters include refineries and other industry effluents. Chapter 3.3.5.8.5 describes the extensive refinery operations occurring along the Gulf Coast.

Non-Refinery Industrial Discharges: The MMS estimates that wastewaters from industries located along the GOM's coastal zone, including those located in the southern Mississippi River industrial corridor, contribute about 0.004 Mta. Many of the other industries operating in the Gulf Coast area support the oil and gas industry and are described in Chapter 3.3.5.8. Chapter 3.3.5.1.2 also provides an overview of the other major Gulf Coast industries.

4.1.3.4.7. Produced Water

The OCS operations routinely discharge small amounts of oil in wastewater discharges, primarily in produced waters. Produced water, when discharged overboard (after treatment that removes the majority of the entrained oil content), is limited by the USEPA effluent limitation guidelines to a monthly average of 29 mg/l oil content (USEPA, 1993). A typical annual amount of OCS produced water to be discharged in the future was estimated based on annual historical quantities reported to MMS for the last 6 years Chapter 4.1.1.4.2). The average annual value of 532 MMbbl per year was converted to liters than multiplied by the monthly average oil and grease (29 mg/l) to estimate the contribution to the petroleum levels in GOM waters from OCS discharged produced waters. This calculation results in an estimate of 0.002 Mta of petroleum hydrocarbons entering GOM waters from operational, OCS produced-water discharges (Table 4-14).

4.1.3.4.8. Other Sources

There are other sources of petroleum hydrocarbons not estimated in this exercise and, therefore, a complete mass balance cannot be done. For example, vessel operational discharges have changed due to new regulations. In 1985, operational discharges (bilge and ballast water and oily tank wastes) from vessels dominated the major sources of oil inputs. Since then, the MARPOL regulations have significantly reduced the levels of operational discharges associated with vessel operations. Terminals are now required to maintain onshore disposal facilities for receipt of this waste; although full compliance with these requirements is not yet attained. At this time, a review of the effectiveness of the more restrictive discharge requirements is still ongoing, so no new numbers are available to estimate vessel contributions. The MMS expects that National Academy of Science's 1985 projection, 47 percent of the amount of oil entering the world ocean is from operational discharges from vessels, to be reduced significantly when they publish their updated projections. Other minor inputs from erosion of sedimentary rocks, atmospheric inputs, and dredged material disposal are not quantified. The contribution from international petroleum sources, such as Mexico and Cuba, was not calculated.

4.2. ENVIRONMENTAL AND SOCIOECONOMIC IMPACTS - ROUTINE OPERATIONS

4.2.1. Alternative A – The Proposed Actions

The proposed actions are proposed Lease Sales 189 and 197. The lease sales are scheduled to be held in December 2003 and March 2005, respectively. Each lease sale would offer for lease all unleased blocks in the proposed lease sale area in the EPA. It is estimated that each proposed lease sale could result in the discovery and production of 0.065-0.085 BBO and 0.265-0.340 Tcf of gas during the period 2003-2042. A description of the proposed actions is included in Chapter 1.2. Alternatives to the proposed actions and mitigating measures are also described in Chapter 2.3.

The analyses of the potential impacts are based on a scenario for a typical proposed action. These scenarios provide assumptions and estimates on the amounts, locations, and timing for OCS exploration, development, and production operations and facilities, both offshore and onshore. A detailed discussion of the development scenarios and major impact-producing factors from routine activities associated with a proposed action is included in Chapter 4.1. The two proposed mitigating measures (Marine Protected Species and Military Areas Stipulations) are considered part of the proposed action(s) for analysis purposes.

The scenario and analysis of potential impacts of oil spills and other accidental events are discussed in Chapter 4.3. The Gulfwide OCS Program and cumulative scenarios are discussed in Chapter 4.1. The cumulative impact analysis is presented in Chapter 4.5.

4.2.1.1. Impacts on Air Quality

The following activities potentially degrade air quality: platform construction and emplacement; platform operations; drilling activities; flaring and burning; survey and support vessel operations; pipeline laying operations; evaporation of volatile petroleum hydrocarbons during transfers and from surface oil slicks; and fugitive emissions. Supporting materials and discussions are presented in Chapter 3.1.1 (Air Quality), Appendix A.3 (descriptions of GOM coastal air quality status and meteorology), Chapter 4.1.1.9 (Hydrogen Sulfide and Sulfurous Petroleum), and Chapter 4.1.1.6 (Air Emissions). The parameters of this analysis are emission rates, surface winds, atmospheric stability, and mixing height.

Emissions of certain air pollutants are known to be detrimental to public health and welfare. Some of these pollutants are directly emitted into the air, while others are formed in the atmosphere through chemical reactions. Nitric oxide and NO_2 constitute NO_x emissions. Nitrogen dioxide, a by-product of all combustion processes, is emitted from sources such as internal combustion engines, natural gas burners, and flares. Nitrogen dioxide is a precursor pollutant involved in photochemical reactions that yield ozone. Nitrogen dioxide is an irritating gas that may increase susceptibility to infection and may constrict the airways of people with respiratory problems. Further, nitrogen dioxide can react with water to form nitric acid, which is harmful to vegetation and materials, as a result of increased acidity in precipitation.

Carbon monoxide is a by-product of incomplete combustion and is primarily contained in engine exhaust. Carbon monoxide is readily absorbed into the body through the lungs, where it reacts with hemoglobin in the blood reducing the transfer of oxygen within the body. Carbon monoxideparticularly affects people with cardiovascular and chronic lung diseases.

Sulfur dioxide may cause constriction of the airways and particularly affects individuals with respiratory diseases. Sulfur dioxide can combine with water and oxygen, thus increasing the acidity in precipitation, which can be harmful to vegetation and materials. The flaring of H_2S, which is found naturally occurring in "sour" gas and the burning of liquid hydrocarbons, results in the formation of SO_2. The amount of SO_2 produced is directly proportional to the sulfur content of the hydrocarbons being flared or burned. The concentration of the H_2S varies substantially from hydrocarbon reservoir to reservoir, and even varies to some degree within the same reservoir. Flaring or burning of sour production is also of concern because it could significantly impact onshore areas, particularly when considering the short duration averaging periods (3 and 24 hr) for SO_2. The combustion of liquid fuels is the primary source of sulfur oxides (SO_x) when considering the annual averaging period.

Impacts from cleanup operations on high-rate wells can be significant. To prevent inadvertently exceeding established criteria for SO_2 for the 3-hr and 24-hr averaging periods, all incinerating events involving H_2S or liquid hydrocarbons are evaluated individually during the MMS review process for OCS plans.

Volatile organic compounds are precursor pollutants involved in a complex photochemical reaction with NO_x in the atmosphere to produce ozone. The primary sources of VOC's are venting and evaporative losses that occur during the processing and transporting of natural gas and petroleum products. A more concentrated source of VOC's comes from glycol dehydrator still vents.

Particulate matter is comprised of finely divided solids or liquids such as dust, soot, fumes, and aerosols. PM_{10} particles are small enough to bypass the human body's natural filtration system and can be deeply inhaled into the lungs, affecting respiratory functions. PM_{10} can also affect visibility, primarily by scattering of light by particles, and by light absorption to a lesser extent. This analysis considers mainly PM_{10} matter.

Ozone is a nearly colorless gas with a faint but distinctive odor, somewhat similar to chlorine. It is formed in the atmosphere from complex chemical reactions involving hydrocarbons and nitrogen oxides in the presence of sunlight. At ground level, ozone can cause or aggravate respiratory problems, interfere with photosynthesis, and can damage vegetation and crack rubber. Children, the elderly, and healthy people who exercise strenuously outdoors are +particularly sensitive to ozone concentrations. In the upper atmosphere, ozone is essential to life as we know it. The upper ozone layer shields the Earth's surface from harmful ultraviolet radiation. Depletion of the upper ozone layer is one of the most complex environmental issues facing the world today. This analysis would not include impacts on upper atmospheric ozone.

Emissions of air pollutants would occur during exploration, development, and production activities. Typical emissions for OCS exploratory and development drilling activities presented in Chapter 4.1.1.6 show that emissions of NO_x are the primary pollutant of concern. These emission estimates are based on a drilling scenario of a 4,115-m hole during exploration activities and a 3,050-m hole during development activities. Emissions during exploration drilling are higher than emissions during development drilling due to increased power requirements and the longer time required for drilling a deeper hole.

Platform emission rates for the GOM Region (Chapter4.1.1.6) are provided from the 1992 emission inventory of OCS sources compiled by MMS (Steiner et al., 1994). The primary pollutants of concern are NO_x and VOC, both considered precursors to ozone. Emission factors for other activities, such as support vessels, helicopters, tankers, and loading and transit operations, were obtained from Jacobs Engineering Group, Inc. (1989) and USEPA AP-42 (1985).

Once pollutants are released into the atmosphere, atmospheric transport and dispersion processes begin circulating the emissions. Transport processes are carried out by the prevailing net wind circulation. Dispersion depends on emission height, atmospheric stability, mixing height, exhaust gas temperature and velocity, and wind speed. For emissions inside the atmospheric boundary layer, the vertical heat flux, which includes effects from wind speed and atmospheric stability (via air-sea temperature differences), is a better indicator of turbulence available for dispersion (Lyons and Scott, 1990). Heat flux calculations in the EPA (USDOI, MMS, 1988) indicate a year-round upward flux, being highest during winter and lowest in summer.

The mixing height is very important because it determines the space available for spreading the pollutants. The mixing height is the height, above the surface, of the top of the layer through which vigorous vertical mixing occurs. Vertical mixing is most vigorous during unstable conditions. Vertical motion is suppressed during stable conditions and, hence, the mixing height for such times is undefined; these stagnant conditions generally result in the worst periods of air quality. The mixing height tends to be higher in the afternoon, more so over land than over water. Further, the mixing height tends to be lower in winter, with daily changes smaller than in summer.

Proposed Action Analysis

The total OCS emissions (over the life of a proposed action) for the criteria pollutants are indicated in Table 4-16. NO_x is the major emittent, while PM_{10} is the least emitted pollutant. Combustion intensive operations such as platform operations, well drilling, and service-vessel activities contribute mostly NO_x; platform operations are also the major contributors of VOC emissions. Platform construction emissions contribute appreciable amounts of all pollutants over the life of a proposed action. These emissions are temporary in nature and generally occur for a period of 3-4 months. Typical construction emissions result from the derrick barge placing the jacket and various modular components and from various service vessels supporting this operation. Exploratory wells and developmental wells contribute considerable amounts of all pollutants. Well emissions are temporary in nature and typically occur over a 100-day drilling period. Support for OCS activities includes crew and supply boats, helicopters, and pipeline vessels; emissions from these sources consist mainly of NO_x and CO. These emissions are directly proportional to the number and type of OCS operations requiring support activities. Most support emissions occur during transit between port and offshore oil and gas development activities, while a smaller percentage result from idling at the platform. Platform and well emissions were calculated using the integration of projected well and platform activities over time.

Projected total emissions for each offshore subarea due to a proposed action are presented in Table 4-17. Pollutants are distributed to subareas proportional to the projected number of wells and production structure installations slated for those areas.

The total pollutant emissions per year are not uniform. During the early years of a proposed action, emissions would be small and would increase over time with full platform emplacements and production. After reaching a maximum, emissions would decrease as all platforms and wells are removed and service-vessel trips and other related activities are no longer needed.

The peak-year emissions in tons per year for the criteria pollutants are indicated in Table 4-18. The peak-year emissions for a proposed action are projected to occur 7 years after the proposed lease sale. The peak emissions are calculated by combining peak-year activity total emissions for exploratory wells, development wells, and platforms over the life of a proposed action, and superimposing peak projected activity for support vessels and other emissions onto that peak year. Well drilling activities and platform peak emissions are not necessarily simultaneous. However, it is assumed for this analysis that total well and platform peak-year emissions combined with vessels and other emissions occur simultaneously. Use of the peak emissions shall provide the most conservative estimates of potential impacts to onshore air quality. NO_x is the main pollutant emitted, with service vessels being the primary source.

To provide the most conservative estimation, it is assumed that emissions from a potential oil spill and a potential blowout both occur in the peak year.

Projected peak emissions for each offshore subarea due to a proposed action are presented in Table 4-19. Pollutants are distributed to subareas proportional to the number of production structure installations projected for those areas.

The MMS regulations (30 CFR 250.303-304) do not establish annual significance levels for CO and VOC for the OCS areas under MMS jurisdiction. For CO, a comparison of the projected emission rate to the MMS exemption level would be used to assess impacts. The formula to compute the emission rate in tons/yr for CO is $3{,}400 \cdot D^{2/3}$; D represents distance in statute miles from the shoreline to the source. This formula is applied to each facility. The CO exempt emission level is 7,072 tons/yr at the State boundary line of 3 mi, which is greater than CO peak emissions from a proposed action.

The VOC emissions are best addressed as their corresponding ozone impacts, which were studied in the Gulf of Mexico Air Quality Study (GMAQS). The GMAQS indicated that OCS activities have little impact on ozone exceedance episodes in coastal nonattainment areas. Total OCS contributions to the exceedance (greater than 120 ppb) episodes studied were less than 2 ppb. In the GMAQS, the model was also run using double emissions from OCS petroleum production activities associated with offshore facilities and the resulting attributable ozone concentrations, during modeling exceedance episodes, were still small, ranging 2-4 ppb. The activities under a proposed action would not result in a doubling of the emissions and because the proposed activities are substantially smaller than this worst-case scenario, it is logical to conclude that their impact would be substantially smaller as well (Systems Applications International et al., 1995).

It is projected that all of the gas and oil produced as a result of a proposed action would be piped to shore terminals. Thus, no fugitive emissions associated with tanker and barge loadings and transfer are expected.

The Breton National Wilderness Area is a Class I air quality area administered by FWS (Figure 3-2). Under the Clean Air Act, MMS would notify the National Park Service and FWS if emissions from proposed projects may impact the Breton Class I area. Mitigating measures, including low sulphur diesel fuels and stricter air emissions monitoring and reporting requirements, are required for sources that are located within 100 km of the Breton Class I Area and that exceed emission levels agreed upon by the administering agencies.

The MMS studied the impacts of offshore emissions using the OCD model. Modeling was performed using OCD version 5. Three years of meteorological data (i.e., 1992, 1993, and 1994) were used. Over-water data are from Buoy 42007, onshore meteorology from the New Orleans NWS station, and upper air data from the Slidell, Louisiana, radiosonde station. Default values of 500 m for the mixing height and 80 percent for the relative humidity were used for the over-water meteorological data. Receptors were set at Breton Island, along the coastline, and also a short distance inland in order to capture coastal fumigation. The receptor at Breton Island (Figure 3-2) was chosen to represent the Class I area. For the Class I and Class II areas (all areas exclusive of the Class I area), the calculated concentrations are reported in Tables 4-20 and 4-21 and are compared with the maximum allowable concentration increases, as regulated by 30 CFR 250.45(g) and 40 CFR 51.166(c).

Tables 4-20 and 4-21 list the predicted contributions to onshore pollutant concentrations from activities associated with the proposed lease sale (including all phases of activities, i.e., exploration,

development, and production) and compares them with the maximum allowable increases over a baseline concentration established under the air quality regulations. While the tables show that the proposed lease sale by itself would result in concentration increases that are well within the maximum allowable limits for Class I and Class II areas, a direct comparison between the two sets of figures is not possible. This is because the actual maximum allowable increase depends on the net change in emissions from all other sources in the area, both offshore and onshore, since the date the baseline level was established. Sources that were already in place at the applicable baseline date are included in the establishment of the baseline and corresponding concentration and do not count in the determination of the maximum allowable increment. The PM_{10} are emitted at a substantially smaller rate than NO_2 and SO_2 and, hence, impacts from PM_{10} would be expected to be even smaller since chemical decay was not considered in this plume dispersion model.

Suspended particulate matter is important because of its potential in degrading the visibility in national wildlife refuges or recreational parks designated as PSD Class I areas. The impact depends on emission rates and particle size. Particle size represents the equivalent diameter, which is the diameter of a sphere that would have the same settling velocity as the particle. Particle distribution in the atmosphere has been characterized as being largely trimodal (Godish, 1991), with two peaks located at diameters smaller than 2 m and a third peak with diameters larger than 2 m. Particles with diameters of 2 m or larger settle very close to the source (residence time of approximately ½ day) (Lyons and Scott, 1990). For particles smaller than 2 m, which do not settle fast, wind transport determines their impacts. Projected PM_{10} concentrations are expected to have a low impact on the visibility of PSD Class I areas.

Summary and Conclusion

Emissions of pollutants into the atmosphere from the activities associated with a proposed action are not expected to have significant impacts on onshore air quality because of the prevailing atmospheric conditions, emission heights, emission rates, and the distance of these emissions from the coastline. Emissions from proposed action activities are not expected to have concentrations that would change onshore air quality classifications. Increases in onshore annual average concentrations of NO_x, SO_x, and PM_{10} are estimated to be less than the maximum increases allowed under the PSD program.

4.2.1.2. Impacts on Water Quality

Activities that are projected to result from a proposed lease sale are given in Table 4-8. The routine activities that would impact water quality include the following:

- discharges during drilling of exploration and development wells;
- workover of a well;
- structure installation and removal;
- discharges during production;
- installation of pipelines;
- service vessel discharges; and
- nonpoint-source runoff.

4.2.1.2.1. Coastal Waters

Proposed Action Analysis

In coastal waters, the water quality would be impacted by the discharges from the service vessels in port. The types of discharges and regulations were discussed in Chapters 4.1.1.4.8 and 4.1.2.2.2. Most discharges are treated prior to release, with the exception of ballast water. In coastal waters, bilge water may be discharged with an oil content of 15 ppm or less. The discharges would affect the water quality locally. Estimates of the volume of bilge water that may be discharged are not available.

Supporting infrastructures discharge into local waterways during routine operations. The types of onshore facilities were discussed in Chapter 4.1.2.2.2. All point-source discharges are regulated by the USEPA, which is the agency responsible for coastal water quality. The USEPA NPDES storm water

effluent limitations control storm water discharges from support facilities. Nonpoint-source runoff, such as rainfall, which has drained from a public road, may contribute hydrocarbon and trace-metal pollutants. Data are not available to make estimates of the impact from this type of discharge.

Summary and Conclusion

The primary impacting sources to water quality in coastal waters are point-source and storm water discharges from support facilities, vessel discharges, and nonpoint-source runoff. The impacts to coastal water quality from a proposed action should be minimal as long as all existing regulatory requirements are met.

4.2.1.2.2. Marine Waters

Proposed Action Analysis

Drilling Muds and Cuttings

The drilling of exploratory and development wells results in the discharges of drilling fluids, called "muds," and cuttings. The USEPA NPDES permits restrict the type and amount of mud and cuttings that can be discharged. In the Eastern GOM, USEPA Region 4, WBF and cuttings can be discharged; OBF and cuttings and SBF and cuttings cannot be discharged.

Table 4-8 shows the calculated average volumes of drilling fluids and cuttings generated during a typical deepwater exploration well in the EPA. It is assumed that the well is drilled using treated seawater and/or WBF and SBF (Richardson and Trocquet, personal communication, 2002). Although, the discharge of SBF adhered to cuttings is not currently permitted, the volume is included in Table 4-8 for informational purposes. The MMS estimates that a proposed action would result in 11-13 exploratory and delineation wells and 19-27 development wells being drilled over 35 years. The drill segment from the seafloor to about 800 m may be drilled using either WBF or treated seawater (Figure 4-2).

The drilling of a single exploratory, deepwater well in the EPA would result in the discharge of 2,300 bbl of water-based cuttings (Table 4-8). The drilling of the proposed 11-13 exploration and delineation wells would generate 25,000-30,000 bbl of water-based cuttings. The drilling of a single development well would generate 1,000 bbl of water-based cuttings. For the projected exploratory and development well count in the proposed lease sale area, a total of 45,000-58,000 bbl of water-based cuttings are anticipated. The fate and effects of WBF have been extensively studied throughout the world (Engelhardt et al., 1989). The primary environmental concerns associated with WBF are the increased turbidity in the water column, alteration of sediment characteristics because of the addition of coarse material in cuttings, and trace metals. Occasionally, formation fluids may be discharged with the cuttings, adding hydrocarbon contamination, which may require treatment before discharge. The WBF are rapidly dispersed in the water column immediately after discharge, and the solids descend to the seafloor (Neff, 1987). The greatest effects to the benthos are within 100-200 m, primarily due to the increased coarsening of the sediment by cuttings. Most of the components of the WBF have low toxicity with the exception of some trace metals. Barium is the major element in the mud because of the high barite level, but trace amounts of chromium, copper, cadmium, mercury, lead, and zinc are also present. The trace mercury concentrations in barite are bound in sulfur compounds and not available for biological methylation or subsequent bioconcentration (Trefrey, et al., 1986). Significant elevations of all these metals except chromium were observed within 500 m of six GOM drilling sites on the continental shelf (Boothe and Presley, 1989). The USEPA guidelines limit the levels of cadmium and mercury in stock barite to 3.0 mg per kilogram (kg) and 1.0 mg/kg (dry weight), respectively. A study of chronic impacts from oil and gas activities (Kennicutt, 1995) determined that metals from discharges, including mercury and cadmium, were localized to within 150 m of the structure. Highest levels of metal contaminants were attributed to a platform where discharges are shunted to within 10 m of the bottom.

A recent literature review (Neff et al., 2000) discusses the current knowledge about the fate and effects of SBF on the seabed. Like OBF, the SBF do not disperse in the water column and therefore are not expected to adversely affect water quality. The SBF settle very close to the discharge point, thus affecting the local sediments. Unlike OBF, the SBF do not typically contain toxic aromatic compounds. The primary affects are smothering of benthic organisms, alteration of sediment grain size, and addition

of organic matter, which can result in localized anoxia while the SBF degrade. Different formulations of SBF use different base fluids that degrade at different rates, thus affecting the impact. Bioaccumulation tests also indicate that SBF and their degradation products should not significantly bioaccumulate. It is expected that discharged cuttings should degrade within 2-3 years after cessation of discharge. The MMS is currently jointly funding a study of the spatial and temporal effects of discharged WBF, SBF and drill cuttings to evaluate the effects.

The February 2002, USEPA, Region 6 permit modifications describe the additional limits and monitoring requirements used to control potential environmental impacts of cuttings discharges with adhered SBF. The additional requirements include sediment toxicity testing of the SBF stock base fluid and the relative sediment toxicity of the SBF adhered to cuttings. The biodegradation rate, measured by gas production, of the SBF stock base fluid and SBF adhered to cuttings has also been added to the USEPA Region 6 general permit. Additionally, a limit has been set on the concentration of PAH's in the stock base fluid and the percent of SBF retained on the cuttings (USEPA, 2002).

Produced Water

During production, produced water is the primary discharge and would impact water quality by adding hydrocarbons and trace metals to the environment. As discussed in Chapter 4.1.1.4.2, the volume of produced water discharged from a facility ranges from 2 to 150,000 bbl/day. One to two million bbl per year are projected to be discharged overboard from the 16 to 22 producing wells expected from a proposed action. During the years of peak activity, a maximum of 3 million bbl of produced water may be discharged. The amount of oil and grease resulting from a proposed action can be estimated from the projected annual produced water volume. Assuming a monthly oil and grease average of 29 milligrams/liter (the NPDES permit limit for oil and grease), the volume of added hydrocarbons would be 30-90 bbl/yr as the result of a proposed action.

The MMS estimates that two production structures would be installed as the result of a proposed action (Table 4-2). Each structure may have the capacity to receive and treat greater volumes of produced water from multiple wells than structures in shallower waters. Discharges from workovers and other activities are generally mixed with the produced water and therefore must meet the same criteria.

Several studies have been conducted to evaluate the effects of produced-water discharges from platforms on the surrounding water column, sediments, and biota (e.g., Rabalais et al., 1991; Kennicutt, 1995; CSA, 1997b). The GOOMEX study (Kennicutt, 1995) examined the effects of discharges at three natural gas platforms. Effects, including increased hydrocarbons, trace metals, and coarser grain size sediments, were observed within 150 m of the platforms. Localized hypoxia was observed during the summer months and attributed to stratification of the water column and increased organic material near the platform. The distribution of contaminants was patchy and there were several variables that could contribute to the observations, specifically sand from cuttings, hydrocarbons, and trace metals in the porewater. It was not possible to make a definitive judgement as to the precise source of observed toxic effects in the benthic community.

A bioaccumulation study (CSA, 1997b) examined trace metals and hydrocarbons in several fish and invertebrate species near platforms on the continental shelf. The produced-water discharge and ambient seawater were also analyzed for the same compounds. Of the 60 target chemicals, only two (arsenic and cadmium) were measured in the edible tissues of mollusks at levels above the USEPA risk-based concentrations. The target organic compounds were not present in most tissue samples above the target level. However, radium isotopes were measured in 55 percent of the samples, but at low concentrations.

Measurements of radium in formation water range from 40 to 1,000 pCi/l. These values are greater than marine waters, but when formation waters are discharged offshore, the radium is rapidly diluted to ambient concentrations and the higher levels are not seen as a problem (Reid, 1980).

Other Impacting Activities

Platform installation and removal results in localized sediment suspension. Also, the installation of pipelines can increase the local total suspended solids in the water. These activities result in only a temporary adverse effect on water quality.

Supply-vessel traffic affects water quality through discharges of bilge water, ballast water, and domestic and sanitary wastes. Bilge water and sanitary wastes are treated before discharge. Ballast water

is uncontaminated water but may come from a source with properties, such as lower or higher salinity, different from those of the receiving waters. Estimates of the volumes of these discharges are not available.

Summary and Conclusion

During exploratory activities, the primary impacting sources to marine water quality are discharges of drilling fluids and cuttings. Any change in NPDES permit limitations would impact the volumes of fluids and cuttings discharges. Impacting discharges during production activities are produced water and supply-vessel discharges. Impacts to marine waters from a proposed action should be minimal as long as regulatory requirements are followed.

4.2.1.3. Impacts on Sensitive Coastal Environments

Impacts to the general vegetation and physical aspects of coastal environments by activities resulting from a proposed action are considered in Chapters 4.2.1.3.1, 4.2.1.3.2, and 4.2.1.3.3. Potential impacts to barrier islands seaward of the barrier-dune system are considered in the coastal barrier beaches and associated dunes analysis. Potential impacts to barrier islands landward of the barrier-dune system are considered in the wetlands analysis. Impacts to animals that use these environments, the recreational value of beaches, and archaeological resources found there are described in impact analysis sections for those specific resources.

The major, non-accidental, impact-producing factors associated with a proposed action that could affect these environments include navigational traffic, maintenance dredging of navigational canals, pipeline maintenance, and expansions of port facilities and processing facilities. The MMS has no direct regulatory authority over potential impact-producing factors or mitigation activities that may occur or be needed in the States' coastal zones.

4.2.1.3.1. Coastal Barrier Beaches and Associated Dunes

This section considers impacts from a proposed action to the physical shape and structure of barrier beaches and associated dunes found between Galveston Island, Texas, and the mouth of Tampa Bay, Florida. Barrier features that are found along this approximately 3,200 km of coast can be divided into two groups: sand beaches, which fringe most shores of the GOM, and the marsh coast of the Big Bend area of Florida.

The major impact-producing factors associated with a proposed action that could affect barrier beaches and dunes include pipeline emplacement, navigation channel use and maintenance dredging, and use and expansion of support infrastructure in these coastal areas.

The portions of navigation channels through the sandbars that form at the mouths of most flowing channels (bar channels) (Chapters 3.3.5.8.2 and 4.1.2.1.8) generally capture and remove sediments from the longshore sediment drift, if the cross-sectional area of the channel is too large for natural tidal and storm exchanges to keep swept clear. Periodic maintenance dredging is expected in existing OCS-related navigation channels through barrier passes and associated bars. Jetties designed to reduce channel shoaling and maintenance dredging of bar channels affect the stability of barrier landforms if those jetties or the bar channel serve as sediment sinks that intercept sediment in longshore drift. Materials from maintenance dredging of bar and pass channels are typically discharged to nearby, ocean dump sites in the GOM (Chapter 4.1.3.2.1). This dredging usually removes sediment from the littoral sediment drift or routes it around the beach immediately downdrift of the involved channel. Placement of dredged material in shallow coastal waters forms sandbars that can impair coastal navigation.

Adverse impacts of navigation channels can be mitigated by discharging dredged materials onto barrier beaches or strategically into longshore sediment currents downdrift of maintained channels. Adverse impacts of sediment sinks created by jetties can be further mitigated by reducing the jetty length to the minimum needed and by filling the updrift side of the jetty with appropriate sediment. Sediment traps that are created by unnecessarily large bar channels may also be mitigated by reassessing the navigational needs of the port and by appropriately reducing the depth of the channel. Mitigating adverse impacts should be addressed in accordance with requirements set forth by the appropriate Federal and State permitting agencies.

A proposed action would contribute to the need to maintain the navigation channels. In the past, OCS-related facilities were built in the vicinity of barrier shorelines of the WPA, CPA, and western portion of the EPA excluding Florida. The use of some existing facilities in support of a proposed action may extend the useful lives of those facilities. During that extended life, erosion-control structures may be installed to protect a facility. Although these measures may initially protect the facility as intended, such structures may accelerate erosion elsewhere in the vicinity. They may also cause accumulation of sediments updrift of the structures, sediments that might have alleviated erosion downdrift of the structure. These induced erosion impacts would be most damaging locally. In Louisiana where the sediment supply is critically low, these impacts may be distributed much more broadly. These impacts would last as long as the interruption of the sediment drift continues, which may continue after the structure is removed if the hydrodynamics of the area are permanently modified.

Expansions of existing facilities located on barrier beaches or in associated dunes would cause loss and disturbance of additional habitat. Abandoned facility sites must be cleared in accordance with Federal, State, and local government and landowner requirements. Materials and structures that would impair or divert sediment drift among the dunes and on the beach must be removed.

Proposed Action Analysis

The use of some existing facilities in support of activities resulting from a proposed action may extend the useful life and continued presence of those facilities. During that extended life, induced erosion impacts may occur from the use of erosion-control structures. These impacts would last as long as the interruption of the sediment drift continues, which may continue after the structure is removed if the hydrodynamics of the area are permanently modified. The severity of the impact would depend upon the site and would increase with the duration of the facility-accelerated erosion. Particularly in deltaic Louisiana, recoverability from these impacts would decrease with duration. Any impacts that result from armoring these would be proportionally attributable to a proposed action.

The primary service bases projected to support a proposed action are Port Fourchon and Venice, Louisiana, and Mobile, Alabama. Secondary service bases include Cameron, Houma, Intracoastal City, and Morgan City, Louisiana; and Pascagoula, Mississippi. The average contribution of a proposed action to navigation canals associated with these service bases is expected to be small. Correspondingly, impacts resulting from maintenance dredging, wake erosion, and other secondary impacts of navigation traffic resulting from a proposed action would be inconsequential.

Sediments from maintenance dredging of bar channels and tidal inlets can benefit barrier beaches if placed strategically downstream of the channel and in the interrupted longshore sediment drift. Strategic placement would help mitigate adverse impacts caused by the presence of jetties and artificially deepened tidal passes. Strategic placement of sediments may also offset adverse impacts resulting from a proposed action. A percentage of any such benefits would be attributable to a proposed action.

Summary and Conclusion

Existing facilities originally built inland may, through natural erosion and shoreline recession, be located in the barrier beach and dune zone and contribute to erosion there. A proposed action may contribute to the continued use of such facilities. Maintenance dredging of barrier inlets and bar channels is expected to occur, which combined with channel jetties, generally causes minor and very localized impacts on adjacent barrier beaches downdrift of the channel due to sediment deprivation. The worst of these situations is found on the sediment-starved coasts of Louisiana, where sediments are largely organic. A proposed action would use navigation canals associated with the primary service bases (Port Fourchon and Venice, Louisiana, and Mobile, Alabama) and secondary service bases (include Cameron, Houma, Intracoastal City, and Morgan City, Louisiana; and Pascagoula, Mississippi). Based on use, a proposed action would account for a very small percentage of these impacts, which would occur whether a proposed action is implemented or not.

In conclusion, a proposed action is not expected to adversely alter barrier beach configurations significantly beyond existing, ongoing impacts in very localized areas downdrift of artificially jettied and maintained channels. A proposed action may extend the life and presence of facilities in eroding areas, which can accelerate erosion. Strategic placement of dredged material from channel maintenance, channel deepening, and related actions can mitigate adverse impacts upon these localized areas.

4.2.1.3.2. Wetlands

The area of interest in Louisiana contains about 708,570 ha of coastal wetlands. About 32,570 ha of this area are freshwater marsh and forests; 175,560 ha are intermediate salinity marsh; and 207,440 ha are brackish marsh (Louisiana Dept. of Wildlife and Fisheries, 1997). Presumably, the remaining 293,000 ha are saline marsh. These wetlands largely occur as broad expanses.

Less than 10 percent of this land is more than 3 ft above sea level, and only where five salt domes rise above the surrounding wetlands do natural elevations exceed 35 ft above mean sea level. This region contains 25 percent of the Nation's coastal wetlands and accounts for 40 percent of all salt marshes in the lower 48 states (Dunbar et al., 1992). Because more than 90 percent of the coast is less than 3 ft above sea level, an extra 1 or 2 ft of elevation loss through subsidence or erosion would have drastic effects on the available wetland habitat. Current estimates predict that nearly 640,000 acres of existing wetlands (an area nearly the size of Rhode Island) will be under water in less than 50 years (Louisiana Coastal Wetlands Conservation and Restoration Task, 1993). Mississippi contains about 64,000 ac (25,920 ha) of vegetated, coastal wetlands (Coastal Preserves Program, 1999). According to Wallace (1996), Alabama has about 75,000 ac (30,375 ha) of forested wetlands, 4,400 ac (1,782 ha) of freshwater marsh, and 35,400 ac (14,337 ha) of estuarine marsh. Finally, within the area of interest, the coastal counties of Florida contain about 2,448,725 ac (994,950 ha) of wetlands. Hardwood swamps represent the largest percentage (32.5%) of those wetlands. Hardwood swamps there are largely associated with the river deltas, such as those associated with Pensacola, Choctawatchee, and St. Andrews Bays. Estuarine wetlands, such as marsh and mangroves, represent 7.4 percent of that total (Florida Game and Freshwater Fish Commission, 1996).

The OCS oil and gas activities that could potentially impact these wetland types and their associated habitats include pipeline maintenance, maintenance dredging of navigation channels and canals, vessel usage of navigation channels, and maintenance of inshore facilities. Other potential impacts that are indirectly associated with OCS oil and gas activities are wake erosion resulting from navigational traffic, levee construction that prevents necessary sedimentary processes, saltwater intrusion that changes the hydrology leading to unfavorable conditions for wetland vegetation, and vulnerability to storm damage from eroded wetlands.

Pipelines

A proposed action is expected to contribute slightly to the overall impacts to wetlands and associated coastal habitats from OCS-related coastal required pipeline maintenance. As previously discussed in Chapter 4.1.1.8.1, petroleum reservoirs in deepwater areas might require their own pipeline landfall. No new pipelines in coastal waters or pipeline landfalls are projected as a result of a proposed action.

As of August 2001, there were more than 45,000 km of pipelines in Federal offshore lands and approximately 16,000 km of OCS pipelines extend into State waters and onshore. Many OCS pipelines make landfall on Louisiana's barrier island and wetland shorelines (Falgout, 1997). Louisiana wetlands protect pipelines from waves and ensure that the lines stay buried and in place.

Secondary impacts of pipeline channels can be even more damaging to coastal wetlands and associated habitats than the primary impacts (Tabberer et al., 1985). Secondary impacts include expansion of tidal influence, saltwater intrusion, hydrodynamic alteration, erosion, sediment export, flank subsidence, and habitat conversion. During reviews of pipeline projects for Federal and State permits, agencies consistently comment with concern upon the extent of these secondary impacts. As a result, structures engineered to mitigate secondary adverse impacts are included as permit requirements. The number of OCS-related mitigative structures around the Gulf Coast is unknown.

Frequently, the non-maintenance of structures used to mitigate adverse impacts of pipeline construction allows the structures to deteriorate and eventually fail. Consequently, the indirect and adverse impacts upon wetlands that the structures were designed to prevent or mitigate could resume and possibly proceed at an accelerated rate. No known effort has been made to document the frequency or extent of these failures or the severity of the resulting impacts. Quantifying indirect impacts have proven to be difficult and highly debatable. The widening of pipeline canals over time is one of the more obvious secondary impacts; however, extricating secondary impacts of canals from all other losses remains a challenge. A number of studies have examined the correlative evidence linking wetland loss to canal densities (Turner et al. 1982; Saife et al., 1983; Turner and Cahoon, 1988; Turner, 1987; Bass and Turner,

1997). In general, it appears that for most of the Louisiana coast a positive relationship exists between canal density and wetland loss. The limitation of this suggestion is that it fails to identify any cause and effect relationship; however, it may provide a basis upon which to support a hypothesis about the secondary impacts of canals on wetland loss rates.

Craig et al. (1980) studied a series of canals in Louisiana and determined that the canals widened at rates of 2-14 percent per year. Dead-end canals with little vessel traffic or significant flow were shown to widen at rates within this range. Based on the 1980 study and due to their shallow nature, OCS-related pipeline canals were expected to widen at an average rate of approximately 4 percent per year. One current line of research in coastal Louisiana involves either (1) an estimate of the percent of total wetland loss or (2) determining a ratio of the relative contribution of direct to indirect wetland losses. Turner and Cahoon (1988) suggest that 20-60 percent of wetland loss is from secondary oil impacts, with 4-13 percent attributed to OCS activities. More recently, Penland (1999), in a detailed GIS analysis of causes of wetland loss in the Louisiana Deltaic Plain, concluded that approximately 20 percent of wetland loss could be attributed to secondary impacts of OCS activities. Day et al. (in press) suggest that in some basins in Louisiana as much as 32 percent of wetland loss may be indirectly caused by canals (i.e., Barataria, Mermenteau basins); however, Day et al. also found that no or minimal wetland loss may be attributable to secondary canal impacts in other basins such as the Atchafalaya.

The length and width of OCS-related pipeline canals around the Gulf Coast are unknown. The results of an MMS/USGS-BRD study investigating coastal wetland impacts from the widening of OCS-related pipeline canals and the effectiveness of mitigation reveal the following preliminary data: (1) Total length of OCS pipelines from offshore – 3 mi (State/Federal boundary) to the inland coastal zone boundary was approximately 16,000 km. Sources of data were PennWell Mapsearch, National Pipeline Mapping System, and Louisiana Geological Survey pipeline data. (2) Total increase in water versus land within a 300-m buffer for each OCS pipeline from 1956 to 1990 was 37,709 ha. This number represented 9.7 percent of the total increase in water versus land for coastal Louisiana from 1956 to 1990. It should be mentioned that a great number of these pipelines were installed prior to implementation of NEPA (1969) and, more recently, the State of Louisiana's Coastal Permit Program in 1981. Additionally, given the width of buffer (300 m) versus actual pipeline width, which may be a 100 to 200 ft wide, a portion of water increase may be attributed to other factors unrelated to OCS activities. To address this issue, selected OCS pipelines are being studied in greater detail to ascertain direct and secondary impacts to the extent possible. The information from the analysis will be forthcoming. At present, there is no known study addressing the effectiveness or longevity of canal-related mitigation. Recently, MMS identified and mapped existing onshore OCS-related pipelines in the GOM coastal regions, including the Chenier Plain. With the OCS pipelines identified, the MMS/USGS-BRD study provides basic information for the EIS's developed by MMS and for mitigative measures implemented by other Federal and State permitting agencies.

Dredging

No new navigational channels are expected to be dredged/constructed as a result of a proposed action. Deepwater activities, such as those anticipated with a proposed action, require the use of larger service vessels for efficient operations. This may put substantial emphasis on shore bases associated with deeper channels. Some of the ports that have navigation channels deep enough to accommodate deeper-draft vessels may expand port infrastructure to accommodate these deeper-draft vessels. An example of a significant expansion of a service base is Port Fourchon in coastal Louisiana. Port Fourchon has deepened the existing channel and has dredged additional new channels to facilitate this expansion. Dredging and dredged-material disposal can be detrimental to coastal wetlands and associated fish and wildlife that use these areas for nursery grounds, protection, etc. Periodic maintenance dredging of navigation channels deposits material on existing dredged-material disposal banks and disposal areas; the effects of dredged-material disposal banks on wetland drainage is expected to continue unchanged, although there may be some localized and minor exacerbation of existing problems. Typically, some dredged material intended for placement on a dredged-material disposal bank is placed in adjacent wetlands or shallow water. Wetland loss due to dredge material deposition is expected to be offset by wetland creation as adjacent margins of shallow water are filled. In both cases, areas impacted are considered small. Maintenance dredging would also temporarily increase turbidity levels in the vicinities of the dredging and disposal of materials, which can impact emergent wetlands, seagrass communities,

and associated habitats. Two different methods are generally used to dredge and transport sediments from channels to open-water sites: (1) hydraulic cutterhead suction dredge with transfer of the sediments via connecting pipelines; and (2) clamshell bucket dredge with transfer of the sediments via towed bottom-release scows. Each method produces a distinctly different deposit. Hydraulic dredging creates a slurry of sediment and water, which is pumped through a pipeline to a basin-like depression in proximity to the channel. The majority of the sediment settles to the bottom where it spreads outward under the force of gravity and tends to fill the basin. The clamshell dredge scoops sediments relatively intact into scows, which are then towed to the designated area, and then releases the sediment onto the specified area for disposal. This method usually produces positive relief features in the placement area.

Access canals, as well as pipeline canals, are commonly surrounded by levees created using dredged materials (Rozas, 1992). Placement of this material alongside canals converts marsh to upland, an environment unavailable to aquatic organisms except during extreme tides. Dredge material can also form a barrier causing ponding behind levees and limiting exchanges between canal waters and marshes to infrequent, high-water events (Swenson and Turner 1987; Cox et al., 1997). This and similar disruptions to marsh hydrology are believed to change coastal habitat structure as well as accelerate marsh erosion and conversion to open water (Kuhn et al., 1999; Turner et al., 1994; Rozas, 1992; Turner and Cahoon, 1987). The MMS/USGS-BRD study previously mentioned above (pipelines) will attempt to quantify the impacts of dredge material deposition as well as other canal-related impacts, which should provide insights for identifying past and future impacts.

Executive Order 11990 requires that material from maintenance dredging be considered for use as a sediment supplement in deteriorating wetland areas to enhance and increase wetland acreage, where appropriate. Disposal of dredged material for marsh enhancement has been done only on a limited basis (Chapter 4.1.3.2.1). Given the "mission statement" of the COE, which requires it to take environmental impacts into consideration during its decisionmaking processes, increased emphasis has been placed on the use of dredged material for marsh creation. For a proposed action, increased use of dredged material to enhance wetland habitats is encouraged as mitigation.

Vessel Traffic and Saltwater Intrusion

Vessel traffic that may support a proposed action is discussed in Chapter 4.1.1.8.2. Navigation channels projected to be used in support of a proposed action are discussed in Chapter 4.1.2.1.8. Navigation channels that support the OCS Program are listed in Table 3-33. Waves generated by boats, ships, barges, and other vessels erode unprotected shorelines and accelerate erosion in areas already affected by natural erosion process. An increase in the number of vessels creating wakes could potentially impact coastal habitat including wetlands.

According to Johnson and Gosselink (1982), canals that have high navigation usage in coastal Louisiana widen about 2.58 m/yr, compared with 0.95 m/yr for little used canals. The OCS-related navigation canals are assumed to generally widen at an average rate of 1.5 m/yr. Approximately 3,200 km of OCS-related navigation canals, bayous, and rivers are found in the coastal regions around the GOM, exclusive of channels through large bays, sounds, and lagoons. About 2,000 km is found in the CPA.

Specific to navigation channels is the effects from saltwater intrusion (Gosselink et al., 1979; Wang, 1987). Wang developed a model demonstrating that, under certain environmental conditions, saltwater penetrates farther inland in deep navigation type channels than in shallower channels, suggesting that navigation channels act as "salt pumps." The Calcasieu Ship Channel is a good example of how saltwater intrustion, as a consequence of channelization, results in significant habitat transition from freshwater to brackish and ultimately to salt or open water systems. Another example is the construction of the Mississippi River Gulf Outlet (MRGO) that has lead to the transition of many of the taxodium swamps east of the Mississippi River below New Orleans to open water, which are largely composed of Spartina with old Taxodium trunks.

There are two major waterways that support vessel traffic associated with OCS activities: (1) the GIWW completed in 1949, and as previously mentioned, (2) the MRGO opened through the wetlands of St. Bernard Parish in 1963. The GIWW carries barges of crude oil, petroleum, bulk cargoes, and miscellaneous items along a 12-ft deep channel protected from the storms, waves, and winds of the GOM. Maintenance dredging of the MRGO has always been necessary, especially in areas such as Breton Sound where the channel crosses open water. Continued use of this navigation channel, annual dredging, and

the instability of the banks has caused the main channel of the MRGO to widen from 500 to 2,000 ft in some places.

Much of the service-vessel traffic that is a necessary component of OCS activities uses the channels and canals along the Louisiana coast. An increase in the number of vessels creating wakes could potentially increase impacts to coastal habitats including wetlands.

Disposal of OCS-Related Wastes

Produced sands, oil-based drilling muds and cuttings, and some fluids from well treatment, workover, and completion activities would be transported to shore for disposal. Sufficient disposal capacity exists at the disposal site near Lacassine, Louisiana (coastal Subarea LA-1) and at other disposal sites in Subareas TX-2, LA-1, LA-2, and MA-1 (Chapter 4.1.2.1.6). Discharging OCS-related produced water into inshore waters has been discontinued. All OCS-produced waters are discharged into offshore waters in accordance with NPDES permits or transported to shore for injection. Produced waters are not expected to affect coastal wetlands (Chapter 4.1.1.4).

Because of wetland protection regulations, no new waste disposal site would be developed in wetlands. Some seepage from waste sites into adjacent wetland areas may occur and result in damage to wetland vegetation. State requirements are expected to be enforced to prevent and correct such occurrences.

Onshore Facilities

Various kinds of onshore facilities service OCS development. These facilities are described in Chapter 4.1.2.1and Table 4-7. State and Federal permitting agencies discourage the placement of new facilities and the expansion of existing facilities in wetlands. Any impacts upon wetlands are usually mitigated. All projected new facilities are attributed to the OCS Program, with an appropriate proportion attributed to a proposed action.

Proposed Action Analysis

Direct causes of Louisiana wetland loss may be attributed to the following activities associated with a proposed action:

- dredging and stream channelization for navigation channels and pipeline canals;
- filling for dredged material and other solid-waste disposal;
- roads and highways; and
- industrial expansion.

Indirect causes of wetland loss may be attributed to:

- sediment diversion by deep channels;
- hydrologic alterations by canals, dredged-material disposal banks, roads, and other structures; and
- subsidence due to extraction of groundwater.

Oil production from a proposed action is expected to be commingled in pipelines with other OCS production before going ashore. No new pipelines in coastal waters or pipeline landfalls are projected as a result of a proposed action.

A proposed action is projected to contribute a small amount to the usage of OCS-related navigation channels; therefore, impact related to a proposed action should remain minimal. Since the number of OCS-related mitigative structures is unknown, impacts creditable to a proposed action cannot be calculated. Impacts associated with canals and mitigation structures include altered hydrology and flank subsidence, for which methods of projecting rates of occurrence and extent of influence have not yet been developed. An MMS study of canal-impact issues is expected in the spring of 2002.

Summary and Conclusion

A proposed action is projected to result in the construction of no new pipeline landfalls and would use the existing pipeline system. Secondary impacts, such as continued widening of existing pipeline and navigation channels and canals, as well as the failure of mitigation structures, are also expected to convert wetlands to open water.

Maintenance dredging of navigation channels and canals is expected to occur with minimal impacts; a proposed action is expected to contribute minimally to the need for this dredging. Alternative dredged-material disposal methods can be used to enhance and create coastal wetlands. By artificially keeping navigation channels open and with larger dimensions than the region's natural hydrodynamic processes, maintenance dredging maintains tidal and storm flushing potential of inland regions at maximum capacities as they relate to the described needs of the canal project. Without maintenance dredging, these channels would naturally fill in, reducing the channels' cross-sectional areas and their capacities to flush or drain a region when under the influences of storms and tides.

In conclusion, adverse initial impacts and more importantly secondary impacts of maintenance, continued existence, and the failure of mitigation structures for pipeline and navigation canals are considered the most significant OCS-related and proposed-action-related impacts to wetlands. Although initial impacts are considered locally significant and largely limited to where OCS-related canals and channels pass through wetlands, secondary impacts may have substantial, progressive, and cumulative adverse impacts to the hydrologic basin or subbasin in which they are found. The broad and diffuse distribution of OCS-related activities offshore and along the Central Gulf Coast makes it difficult to distinguish proposed action impacts from other ongoing OCS and non-OCS impacts to wetlands. The MMS has initiated studies to better evaluate these impacts and related mitigative efforts.

4.2.1.3.3. Seagrass Communities

Seagrasses are restricted to small shallow areas behind barrier islands in Mississippi and Chandeleur Sounds and to smaller, more scattered populations elsewhere. Lower-salinity, submerged seagrass beds are found inland and discontinuously throughout the coastal zone. Most seagrass communities and associated habitat are located between the Southwest Pass of the Mississippi River and Cape San Blas, Florida and are inland of the barrier shorelines. Most seagrass habitat in this region usually remains submerged because of the micro-tidal regime of the northern GOM. Only during extremely low, wind-driven tidal events would seagrass beds be exposed to the air. Even then, their roots and rhizomes remain buried in the water bottom. Activities that may result from a proposed action that could adversely affect submerged vegetation beds include maintenance dredging of navigational channels, vessel traffic, oil spills, and spill response and cleanup. The potential impacts of oil spills and spill-response and cleanup activities are discussed in Chapter 4.4.3.3.

Maintenance Dredging

No new navigational channels are expected to be dredged as a result of a proposed action. Maintenance dredging schedules vary from yearly to rarely and would continue indefinitely into the future. Deepwater activities are anticipated to increase, which would likely require greater use of larger service vessels for efficient operations and may cause greater use of shore bases associated with deeper channels.

Some of the ports that have navigation channels deep enough to accommodate deeper-draft vessels may expand the port infrastructure to accommodate these deeper-draft vessels. A small portion of this need would be attributable to a proposed action. An example of a significant expansion of a service base is Port Fourchon in coastal Louisiana. Port Fourchon has deepened existing channels and has dredged additional new channels to facilitate this expansion. Light attenuation is responsible for most landscape-level losses. The amount of light reaching the bottom of a seagrass bed is the crucial factor determining seagrass meadow extent and productivity. Reduced light has been linked to reductions of both seagrass cover and productivity (Orth and Moore 1983; Kenworthy and Haunert 1991; Dunton 1994; Czerny and Dunton 1995). It has been determined that one of the major causes of light reduction that results in changes in seagrass cover, composition, and biomass is dredging. Changes in species composition are usually the result of natural processes (i.e., succession), but they can be caused by salinity moderation

resulting from dredging. Changes in species composition resulting from dredging activities may affect resource availability for some fish and waterfowl that use seagrass habitat as nursery grounds. Turbidity caused by maintenance dredging has been implicated in the decline of shoalgrass and increased bare areas in the lower Laguna Madre (Onuf, 1994) located behind the south Texas barrier islands.

Maintenance dredging keeps navigation channels open and artificially maintains larger channel dimensions than would occur naturally under regional hydrodynamics. Dredging also increases the potential for tidal and storm flushing of inland regions. Without maintenance dredging, these channels would naturally fill in, reducing the channels' cross-sectional areas and their capacities to flush or drain a region when under the influence of storms and tides.

Vessel Traffic

Navigation traffic that may support a proposed action is discussed in Chapter 4.1.2.1.8. Navigation channels projected to be used for a proposed action are used by vessels that support the OCS Program (Table 3-33). The GIWW is dredged to 4 m, but it is actually about 5.5 m deep between the Pascagoula Channel and the Bayou LaBatre Channel and generally about 3.7 m deep between the Bayou LaBatre and Mobile Bay Channels. Prop wash of shallow navigation channels by vessel traffic dredges up and resuspends sediments, increasing the turbidity of nearby coastal waters.

Proposed Action Analysis

Maintenance Dredging

Because much of the dredged material resulting from maintenance dredging would be placed on existing dredged-material disposal sites or used for other mitigative projects, no significant adverse impacts are expected to occur to seagrass communities from maintenance dredging related to a proposed action.

Vessel Traffic

Navigational traffic through the GIWW between the Bayou LaBatre Channel and Mobile Bay Channel would resuspend sediments. A proposed action would contribute to a percentage of traffic through that stretch. However, seagrass habitat within the area of influence of that channel and other channels have already adjusted their configurations in response to turbidity generated there.

Vessels that vary their inland route from established navigation channels can directly scar beds of submerged vegetation with their props, keels (or flat bottoms), and anchors. Many vessel captains may cut corners of channel intersections or navigate across open water where they would unexpectedly encounter shallow water where beds of submerged aquatic vegetation may occur. Propellers may damage a bed superficially by leaving a few narrow cuts. Damage may be as extensive as broadly plowed scars from the keel of a large boat accompanied by extensive prop washing; trampling by waders; and additional keel, prop, and propwash scars left by other vessels that assisted in freeing the first boat.

Depending upon the submerged plant species involved, scars about 0.25-m wide cut through the middle of beds would take 1-7 years to recover. Similar scars through sparser areas would take 10 years or more to recover. The broader the scar, the longer the recovery period. Extensive damage to a broad area may never be corrected (Sargent et al., 1995; Durako et al., 1992).

Denser dredged materials fall out of suspension more quickly. Less dense sediments settle to the water bottom more slowly, which concentrates at the surface of the water bottom. These lighter bottom sediments are generally more easily resuspend by storms than were the original surface sediments. Hence, for a period of time after dredging occurs, water turbidity would be greater than usual in the vicinity of the dredging. With time, this reoccurring, increased turbidity would decrease to pre-project conditions, as the lighter materials are either dispersed to deeper water by currents, where they are less available for resuspension, or they are consolidated into or under denser sediments.

For estuarine species that thrive in salinities of about 0.5-25 ppt, this elevated turbidity may not pose a significant problem, since they have adapted to turbid, estuarine conditions. For seagrasses in higher salinities and even freshwater submerged aquatic vegetation that require clearer waters, significantly reduced water clarity or shading, as may be caused by an oil slick, for longer than about 4 days would

decrease chlorophyll production. If such conditions continue for longer than about 2 weeks, plant density in the bed would begin to decrease. If plant density reduces significantly, further increases in turbidity would occur as the root, thatch, and leaf coverage decline. Such impacts can be mitigated in several ways. Activities over grass beds should be closely monitored to avoid digging into the bed. Trampling or repeatedly walking over a path through the bed should be avoided.

Summary and Conclusion

Beds of submerged vegetation within a channel's area of influence would have already adjusted to bed configurations in response to turbidity generated there. Very little, if any, damage would then occur as a result of typical channel traffic. Generally, propwash would not resuspend sediments in navigation channels beyond pre-project conditions.

Depending upon the submerged plant species involved, narrow scars in dense portions of the beds would take 1-7 years to recover. Scars through sparser areas would take 10 years or more to recover. The broader the scar, the longer the recovery period. Extensive damage to a broad area may never be corrected.

Because much of the dredged material resulting from maintenance dredging would be placed on existing dredged-material disposal sites or used for other mitigative projects, no significant adverse impacts are expected to occur to seagrass communities from maintenance dredging related to a proposed action.

4.2.1.4. Impacts on Sensitive Offshore Benthic Resources

4.2.1.4.1. Continental Shelf

4.2.1.4.1.1. Live-Bottom (Pinnacle Trend)

Seventy blocks are within the region defined as the pinnacle trend, which contains live bottoms that may be sensitive to oil and gas activities. These blocks are located in the northeastern portion of the CPA and are located between 53- and 110-m water depths in the Main Pass and Viosca Knoll lease areas. There are also four blocks containing pinnacles in adjacent areas of the EPA. Potential pipelines from the proposed lease sale area could traverse leases in the pinnacle trend in the CPA; however, the Live Bottom (Pinnacle Trend) Stipulation placed on these CPA leases is designed to prevent drilling activities and anchor emplacement (the major potential impacting factors on these live bottoms resulting from offshore oil and gas activities) from damaging the pinnacles. Accidental impacts may be caused by operator positioning errors or when studies and/or geohazards information are inaccurate in mapping or fail to note the presence of pinnacle features.

A number of OCS-related factors may cause adverse impacts on the pinnacle trend communities and features. Damage caused by pipeline emplacement, blowouts, and oil spills can cause the immediate mortality of live-bottom organisms or the alteration of sediments to the point that recolonization of the affected areas may be delayed or impossible. Impacts from oil spills and blowouts are discussed in Chapter 4.4.4.1.1.

Proposed Action Analysis

The pinnacles are not located within the proposed lease sale area; however, pipelines that would support a proposed action may go through the pinnacle trend. Pipeline emplacement has the potential to cause considerable disruption to the bottom sediments in the vicinity of the pinnacles (Chapter 4.1.1.8.1); however, the Live Bottom Stipulation, or a similar protective measure, would restrict pipeline-laying activities in the vicinity of the pinnacle communities. Data gathered for the Mississippi-Alabama Continental Shelf Ecosystem Study (Brooks, 1991) and the Mississippi/Alabama Pinnacle Trend Ecosystem Monitoring, Final Synthesis Report (Continental Shelf Associates, Inc. and Texas A&M University, Geochemical and Environmental Research Group, 2001) document dense biological communities (i.e., live-bottom communities, fish habitat, etc.) on the high- and medium-relief pinnacle features themselves and live-bottom organisms more sparsely distributed in unconsolidated bottom sediments surrounding the pinnacles. The actual effect of pipeline-laying activities on the biota of the pinnacle communities would be restricted to the resuspension of sediments. The Live Bottom Stipulation

would help to minimize the impacts of pipeline-laying activities throughout the pinnacle region. Two pipelines are projected to result under a proposed action. The severity of these actions has been judged at the community level to be slight, and impacts from these activities to be such that there would be no measurable interference to the general ecosystem.

Summary and Conclusion

Activities resulting from a proposed action are not expected to adversely impact the pinnacle trend environment because of the Live Bottom Stipulation. No community-wide impacts are expected. The Live Bottom Stipulation would minimize the potential for mechanical damage. Potential impacts would be from pipeline emplacement only and would be minimized because of the proposed Live Bottom Stipulation. The frequency of impacts on the pinnacles would be rare, and the severity should be slight because of the widespread nature of the features.

4.2.1.4.2. Continental Slope and Deepwater Resources

4.2.1.4.2.1. Chemosynthetic Communities

Physical

The greatest potential for adverse impacts on deepwater chemosynthetic communities would come from those OCS-related, bottom-disturbing activities associated with pipelaying (Chapter 4.1.1.8.1), anchoring (Chapter 4.1.1.3.4.1), and structure emplacement (Chapter 4.1.1.3), as well as from an accidental seafloor blowout (Chapter 4.3.2). Potential impacts from blowouts are discussed in Chapter 4.4.4.2.1. These activities cause localized bottom disturbances and disruption of benthic communities in the immediate area.

Considerable mechanical damage could be inflicted upon the bottom by routine OCS drilling activities. The physical disturbance by structures related to a drilling operation itself affect a small area of the sea bottom. The presence of a conventional structure can also cause scouring of the surficial sediments by near-bottom ocean currents (Caillouet et al., 1981), although this phenomena has not been demonstrated around structures in deep water. However, there is a great deal of evidence that strong currents do occur in deep water (Hamilton and Lugo-Fernandez, 2001).

Anchors from support boats and ships (or, as assumed for deeper water depths, from any buoys set out to moor these vessels), floating drilling units, barges used for construction of platform structures, and pipelaying vessels also cause severe disturbances to small areas of the seafloor. The areal extent and severity of the impact are related to the size of the mooring anchor and the length of chain resting on the bottom. Excessive scope and the movement of the mooring chain could disturb a much larger bottom area than an anchor alone, depending on the variety of prevailing wind and current directions. A 50-m radius of chain movement on the bottom around a mooring anchor could destroy chemosynthetic communities in an area of nearly 8,000 m^2. A large area of bottom could also be disturbed by bottom contacts of the entire length of chain or cable for each anchor prior to and during the anchor cable tensioning from the central drilling structure. Larger anchors, longer anchor chains/cables and mooring lines, and greater scope for anchoring configurations are expected for operations in deep water as compared to operations on the shelf. Therefore, the areal extent of impacts, both for individual anchors and for the entire footprint, are expected to be greater for operations that employ anchoring in deep water. Many oil and gas support operations involving ships and boats would not result in anchor impacts on deepwater chemosynthetic communities because the vessels would tie-up directly to rigs, platforms, or mooring buoys. In addition, there are drillships, construction barges, and pipelaying vessels operating in the GOM that rely on dynamic positioning rather than conventional anchors to maintain their position during operations (anchoring would not be a consideration in these situations). The area affected by anchoring operations would depend on the water depth, length of the chain, size of the anchor, and current. Anchoring would destroy those sessile organisms actually hit by the anchor or anchor chain during anchoring and anchor weighing, or it could cause destruction of underlying carbonate structures on which chemosynthetic organisms rely for dispersion of hydrocarbon sources. While such an area of disturbance may be small in absolute terms, it may be large in relation to the area inhabited by dense chemosynthetic communities.

Normal pipelaying activities in deepwater areas could destroy large areas of chemosynthetic organisms (it is assumed that 0.32 ha of bottom is disturbed per kilometer of pipeline installed). Since pipeline systems are not as established in deepwater as in shallow water, new installations are required, which would tie into existing systems. Pipelines would also be required to transport product from subsea systems to platforms.

In addition to physical impacts, structure removals and other bottom-disturbing activities could resuspend bottom sediments. The potential effects of resuspended bottom sediments are similar to those from the discharge of muds and cutting discussed below.

The impacts from bottom-disturbing activities are expected to be relatively rare. Should they occur, these impacts could be quite severe to the immediate area affected, with recovery times as long as 200 years for mature tube-worm communities, with the possibility of the community never recovering.

Discharges

In deep water, discharges of drilling fluids and cuttings at the surface are spread across broader areas of the seafloor and are, in general, distributed in thinner accumulations than in shallower areas on the continental shelf. Gallaway and Beaubien (1997) have reported recent information about the effects of surface discharge of drilling fluids (muds) and cuttings at a well in 565 m. In this instance, a veneer of cuttings was observed scattered over the bottom, in some cases as thick as 20-25 cm. Chemical evidence of SBF components (used during this operation) was found at distances of at least 100 m from the well site (sampling distance was limited by the ROV tether length). Other information from a geophysical survey documented the extent of drilling discharges at several previously drilled oil and gas sites in about 400 m water depths (Nunez, personal communication, 1994). At these sites, the areal coverage of cuttings was found extending from the previous well locations in splay or finger-like projections to a maximum of about 610 m, with an average of about 450 m. An examination of side-scan-sonar records of these splays indicates that they were distributed in accumulations less than 30 cm thick. Effluents from routine OCS operations (not muds or cuttings) in deep water would be subject to rapid dilution and dispersion and are not projected to reach the seafloor at depths greater than 100 m.

Impacts from muds and cuttings are also expected from two additional sources: (1) initial well drilling and installation of casing prior to the use of a riser to circulate returns to the surface; and (2) the potential use of various dual-gradient or subsea mudlift drilling techniques in the deep sea. Pre-riser casing installation typically involves 36-in (91-cm) casing that may be set to a depth of 300 ft (91 m) and 26-in (66-cm) casing that may be set to a depth of 1,600 ft (488 m). Jetted or drilled cuttings from the initial wellbore could total as much as 226 m^3 (Halliburton Company, 1995). With dual-gradient drilling techniques, the upper portion of the wellbore would be "drilled" similar to conventional well initiation techniques with cuttings being discharged at the seafloor. After the BOP stack is installed, subsea mudlift pumps would circulate the drilling fluid and cuttings to the surface for conventional well solids control. Discharges from the dual-gradient drilling operations are expected to be similar to conventional drilling operations. Although the full areal extent and depth of burial from these initial activities are not known, the potential impacts are expected to be localized and short term. Since these areas would occupy a minuscule portion of the available seafloor in the deepwater GOM, these impacts are not considered significant provided that sensitive communities (e.g., chemosynthetic communities) are avoided.

MacDonald et al. (1995) indicates that the vulnerability of chemosynthetic communities to oil and gas impacts may depend on the type of community present. Tube-worm and mussel communities may be more vulnerable than clam communities because clam communities are vertically mobile (preventing burial) and sparsely distributed. The primary concern related to muds and cuttings discharges is that of burial. Although chemosynthetic organisms thrive with some part of their anatomy located next to or inside of toxic and/or anoxic environments, all chemosynthetic biota (including the symbiotic bacteria) also require oxygen to live. Burial by sediments or rock fragments originating from drilling fluids and cuttings discharges would smother and kill most chemosynthetic organisms (motile clams being one possible exception). Depending on the organism type, just a few centimeters of burial could cause mortality.

The tolerance of various community components to burial is not completely understood and would depend on the depth of burial. Detrimental effects due to burial are expected to decrease exponentially in the same manner that the depth of accumulations of discharges decreases exponentially with distance from the origin. The severity of these impacts is such that there may be incremental losses of

productivity, reproduction, community relationships, and overall ecological functions of the community, and incremental damage to ecological relationships with the surrounding benthos.

High-density, Bush Hill-type communities are areas that are considered to be most at risk from oil and gas operations. The disturbance of a Bush Hill-type environment could lead to the destruction of a community from which recovery would occur only over long time intervals (200+ years for a mature tube-worm colony and 25-50 years for a mature mussel community) or would not occur at all. A long span of time is required for the precipitation of enough carbonate rock to support a large population of tube worms. As dense tube-worm communities require hard substrate as well as very active seepage at any point in space, existing communities covered by sediment that are physically damaged would likely never recover (Fisher, 1995).

Information is limited about the vulnerability of tube worms to sedimentation/smothering impact. Individual tube worms are often found buried for more than half the length of their tubes by hemipelagic sediment (MacDonald, 1992). Presumably, this burial occurs over long time intervals. Evidence of catastrophic burial of high-diversity chemosynthetic communities can be found in the paleorecord as documented by Powell (1995), but the importance of this in causing local extinctions was reported as minor. These burials were probably caused by catastrophic seismic events.

Methanotrophic mussel communities have strict chemical requirements that tie them directly to areas of the most active seepage. Physical disturbance of an active mussel bed is thought not to have a long-lasting effect on the community due to high growth rates of individuals (Fisher, 1995). Catastrophic mud burial would be one possible cause of a mussel community death. It is predicted that a mussel community completely eliminated by physical disturbance could be resettled and mature within 20 years.

Reservoir Depletion

There has been some speculation about the potential impact to chemosynthetic communities as a result of oil and gas withdrawal, causing a depletion of the energy source (hydrocarbons) sustaining the chemosynthetic organisms. There is evidence that both removal and reinjection of material into reservoirs that supply seeps on land in California affect the seepage rates. Quigley et al. (1996) reported evidence that suggested offshore California oil production resulted in reduced seepage due to reduction in reservoir pressure. The seeps and faults around which chemosynthetic animals live are supplied from the deep reservoirs that transport the gas or oil to the seafloor through combined effects of buoyancy and pressure. In the proposed lease sale area, when all of the recoverable hydrocarbons from these reservoirs are withdrawn by production operations (the amount that can be economically extracted by current technology is estimated to be 29-65% of the total hydrocarbons), it is possible that oil and gas venting or seepage would also slow or (less likely) stop. Based on current information, it is not possible to determine whether reduced reservoir pressure would actually reduce the seepage (as observed onshore) or whether there may be enough oil already in the conduit to the surface to continue adequate levels of seepage for long periods, perhaps thousands of years or more. The distribution of chemosynthetic communities is known to occur in association with precise levels and types of chemical gradients at the seafloor; alterations to these gradients may potentially impact the type and distribution of the associated community.

Proposed Action Analysis

Because high-density chemosynthetic communities are generally found only in water depths greater than 400 m, they could be found throughout the proposed lease sale area (1,600-3,000m) and the two projected pipeline routes (>500m). Of the 45 known communities, none are known to exist in a proposed action area. The closest known community is located in Viosca Knoll Block 926, approximately 23 nmi to the north-northeast of the proposed lease sale area. The levels of projected impact-producing factors for a proposed action are shown in Table 4-2. A total of only two oil and gas production structures are estimated to be installed as a result of a proposed action. These deepwater production structures are expected to be installed 3-4 years after a proposed lease sale.

The NTL 98-11 (superseded by NTL 2000-G20) has been a measure for the protection of chemosynthetic communities since February 1, 1989. Now, NTL 2000-G20 makes mandatory the search for and avoidance of dense chemosynthetic communities (such as Bush Hill-type communities) or areas that have a high potential for supporting these community types, as interpreted from geophysical records.

The NTL is exercised on all applicable leases and is not an optional protective measure. Under the provisions of this NTL, lessees operating in water depths greater than 400 m (the entire area of a proposed action) are required to conduct geophysical surveys of the area of proposed activities and to evaluate the data for indications of conditions that may support chemosynthetic communities. If such conditions are indicated, the lessee must either move the operation to avoid the potential communities or provide photodocumentation of the presence or absence of dense chemosynthetic communities of the Bush Hill type. If such communities are indeed present, no drilling operations or other bottom-disturbing activities may take place in the area; if the communities are not present, drilling, anchoring, etc. may proceed. To date, in almost all cases, operators have chosen to avoid any areas that show the potential to support chemosynthetic communities. The basic assumptions underlying the provisions of this mitigation measure are (1) that dense chemosynthetic communities are associated with gas-charged sediments or seeps, (2) that the gas-charged sediment zones or seeps have physical characteristics that would allow them to be identified by geophysical surveys, and (3) that dense chemosynthetic communities are not found in areas where gas-charged sediments or seeps are not indicted on the geophysical survey data. These assumptions have not been totally verified. A definitive correlation between the geophysical characteristics recorded by geophysical surveys and the presence of chemosynthetic communities has not been proven.

Although there are few examples of field verification, the requirements set forth in NTL 2000-G20 are considered effective in identifying potential areas of chemosynthetic communities. Although there has generally been compliance with NTL 2000-G20, compliance does not guarantee avoidance of high-density communities without visual confirmation in every case. On rare occasions, high-density chemosynthetic community areas may not be properly identified using the geophysical systems and indicators specified in the existing NTL. Oil- or gas-saturated sediments and other related characteristic signatures cannot be determined without high-resolution acoustic records or the interpretation of subsurface 3D seismic data.

Improved definitions and avoidance distances are part of the new Chemosynthetic Community NTL 2000-G20. Requirements for specific separation distance between potential high-density chemosynthetic communities and both anchors (250-500 ft) and drilling discharge points (1,500 ft) have been included in the revision of the NTL. These guidelines have also been released in NTL 2002-G08, which became effective August 29, 2002. The potential for any impact could also be lessened by the refinement of techniques used in the interpretations of geophysical records. The use of differential global positioning system (GPS) has also been required on anchor handling vessels when placing anchors near an area that has potential for supporting chemosynthetic communities. As new information becomes available, the NTL would be further modified as necessary.

High-density, Bush Hill-type communities are, as noted above, largely protected from direct physical impacts by the provisions of NTL 2000-G20. A limited number of these communities have been found to date, but it is probable that additional communities exist. Observations of the surface expression of seeps from space images indicate numerous other communities may exist (MacDonald et al., 1993 and 1996). Most chemosynthetic communities are of low density and are relatively widespread throughout the deepwater areas of the GOM. Physical disturbance or destruction of a small, low-density area would not result in a major impact to chemosynthetic communities as an ecosystem. Low-density communities may occasionally sustain major or minor impacts from discharges of drill muds and cuttings, bottom-disturbing activities, or resuspended sediments. Areas so impacted could be repopulated from nearby undisturbed areas (although this process may be quite slow, especially for vestimentiferans). In light of probable avoidance of all chemosynthetic communities (not just high-diversity types), as required by NTL 2000-G20, the frequency of such impact is expected to be low, and the severity of such an impact is judged to result in minor disturbance to ecological function of the community, with no alteration of ecological relationships with the surrounding benthos. Recolonization after a disturbance would not exactly reproduce the preexisting community prior to the impact, but it could be expected that some similar pattern and species composition would eventually reestablish if similar conditions of sulfide or methane seepage persist after the disturbance.

Summary and Conclusion

Chemosynthetic communities are susceptible to physical impacts from structure placement (including templates or subsea completions), anchoring, and pipeline installation. The provisions of NTL 2000-G20

greatly reduce the risk of these physical impacts by requiring avoidance of potential chemosynthetic communities identified on required geophysical survey records or by requiring photodocumentation to establish the absence of chemosynthetic communities prior to approval of the structure emplacement.

If the presence of a high-density community were missed using existing procedures, potentially severe or catastrophic impacts could occur due to partial or complete burial by muds and cuttings associated with pre-riser discharges or some types of riserless drilling. Variations in the dispersal and toxicity of synthetic-based drilling fluids may contribute to the potential areal extent of these impacts. The severity of such an impact is such that there would be incremental losses of productivity, reproduction, community relationships, and overall ecological functions of the community, and incremental damage to ecological relationships with the surrounding benthos.

Studies indicate that periods as long as hundreds of years are required to reestablish a seep community once it has disappeared (depending on the community type), although it may reappear relatively quickly once the process begins, as in the case of a mussel community. Tube-worm communities may be the most sensitive of all communities because of the combined requirements of hard substrate and active hydrocarbon seepage. Mature tube-worm bushes have been found to be several hundred years old. There is evidence that substantial impacts on these communities would permanently prevent reestablishment.

A proposed action is expected to cause little damage to the ecological function or biological productivity of the widespread, low-density chemosynthetic communities. The rarer, widely scattered, high-density, Bush Hill-type chemosynthetic communities could experience minor impacts from drilling discharges or resuspended sediments located at more than 1,500 ft away as required by NTL 2000-G20.

4.2.1.4.2.2. Nonchemosynthetic Communities

Physical

Benthic communities other than chemosynthetic organisms could be impacted by OCS-related, bottom-disturbing activities associated with pipelaying (Chapter 4.1.1.8.1.), anchoring (Chapter 4.1.1.3.4.1), and structure emplacement (Chapter 4.1.1.3), as well as from a seafloor blowout (Chapter 4.4.1.4). Potential impacts from blowouts are discussed in Chapter 4.4.4.2.2. These activities cause localized bottom disturbances and disruption of benthic communities in the immediate area. Considerable mechanical damage can be inflicted upon the bottom by routine OCS drilling activities. The physical disturbance by structures related to a drilling operation itself affects a small area of the sea bottom. These impacts are the same as those encountered in shallower continental shelf waters.

Anchors from support boats and ships (or, as assumed in these water depths, from any buoys set out to moor these vessels), floating drilling units, and pipelaying vessels also cause severe disturbances to small areas of the seafloor with the areal extent related to the size of the mooring anchor and length of chain that would rest on the bottom. Excessive scope (length) and movement of the mooring chain could disturb a much larger area of the bottom than would an anchor alone, depending on the prevailing wind and current directions. A 50-m radius of chain movement on the bottom around a mooring anchor could destroy communities in an area of nearly 8,000 m^2. A large area of bottom could also be disturbed by bottom contacts of the entire length of chain or cable for each anchor prior to and during the anchor cable tensioning from the central drilling structure. Larger anchors and additional scope of anchor chain are expected for operations in deep water as compared to operations on the shelf. Therefore, the areal extent of impacts, both for individual anchors and for the entire footprint, are expected to be greater for operations that employ anchoring in deep water. The area affected by anchoring operations would depend on the water depth, length of the chain, size of the anchor, and current. Many OCS-support operations and activities would not result in anchor impacts to deepwater benthic communities because vessels would tie-up directly to rigs, platforms, or mooring buoys or would use dynamic positioning. Anchoring would not necessarily directly destroy small infaunal organisms living within the sediment; the bottom disturbance would most likely change the environment to such an extent that the majority of the directly impacted infauna community would not survive (e.g., burial or relocation to sediment layers without sufficient oxygen). In cases of carbonate outcrops or reefs with attached epifauna, the impacted area of disturbance may be small in absolute terms, but it could be large in relation to the area inhabited by hard corals or other organisms that rely on exposed rock substrate.

As described in the previous section for chemosynthetic communities, normal pipelaying activities in deepwater areas could destroy large areas of benthic communities (it is assumed that 0.32 ha of bottom is disturbed per kilometer of pipeline installed.); although, without consideration of chemosynthetic organisms, there are no differences between this activity in deep water as compared to shallow-water operations.

In addition to direct physical impacts, structure removals and other bottom-disturbing activities could resuspend bottom sediments. The potential effects of resuspended bottom sediments are similar to those from the discharge of muds and cuttings discussed below.

Discharges

In deep water, discharges of drilling muds and cuttings at the surface are spread across broader areas of the seafloor and are, in general, distributed in thinner accumulations than in shallower areas on the continental shelf. Recent information about the effects of surface discharge of muds and cuttings at a well in 565 m is reported by Gallaway and Beaubien (1997) and is described in the previous section on chemosynthetic communities. In this instance and in another deepwater survey reported by Nunez (personal communication, 1994), muds and cuttings were documented in accumulations ranging up to 30 cm thick at distances up to 610 m from the well site.

Impact from muds and cuttings are also expected from two additional sources: (1) initial well drilling prior to the use of a riser to circulate returns to the surface; and (2) the potential use of various riserless drilling techniques in the deep sea. Jetted or drilled cuttings discharged at the bottom from the initial wellbore would total as much as 226 m^3 (Halliburton Company, 1995). In the case of some riserless drilling practices, all muds and cuttings from well spudding through total depth would be discharged at the seafloor. Although the full areal extent and depth of burial from these activities is not known, the potential impacts are expected to be localized and short term. Since these areas would occupy only a minuscule portion of the available seafloor in the deepwater GOM, these impacts are not considered significant provided that sensitive communities (e.g., chemosynthetic communities) are avoided.

Burial by sediments or rock fragments originating from drilling muds and cuttings discharges could smother and kill almost all community components of benthic organisms, with the exception of highly motile fish and possibly some crustaceans such as shrimp capable of moving away from the impacted area. Depending on the organism type, just a few centimeters of burial could cause death. The damage would be both mechanical and toxicological. Some types of macrofauna could burrow through gradual accumulations of overlying sediments depending on the toxicological effects of those added materials. Information on the potential toxic effects on various benthic organisms is limited and essentially nonexistent for deepwater taxa.

It can be expected that detrimental effects due to burial would decrease exponentially with distance from the origin. The physical properties of the naturally occurring surface sediment (grain size, porosity, and pore water) could also be changed as a result of discharges such that recolonizing benthic organisms would be comprised of different species than inhabited the area previous to the impact. Although the impacts could be considered severe to the nonmotile benthos in the immediate area affected, they would be considered very temporary. Due to the proximity of undisturbed bottom with similar populations of benthic organisms from microbenthos to megafauna, these impacts would be very localized and reversible at the population level and are not considered significant.

Carbonate outcrops not associated with chemosynthetic communities, such as the deepwater coral "reef" or habitat reported by Moore and Bullis (1960), are considered to be most at risk from oil and gas operations. Due to the fact that deepwater corals require hard substrate, existing communities completely buried by some amount of sediment would likely never recover.

Effluents other than muds or cuttings from routine OCS operations in deep water would be subject to rapid dilution and dispersion and are not projected to reach the seafloor at depths greater than 100 m.

Proposed Action Analysis

For a proposed action, two oil and gas structures are estimated to be installed. These deepwater production structures are expected to be installed 3-4 years after a proposed lease sale. Physical disturbance or destruction of a limited area of benthos or to a limited number of megafauna organisms, such as brittle stars, sea pens, or crabs, would not result in a major impact to the deepwater benthos

ecosystem as a whole. Surface discharge of muds and cuttings, as opposed to seafloor discharge, would reduce or eliminate the impact of smothering the benthic communities on the bottom.

Under the current review procedures for chemosynthetic communities, carbonate outcrops are targeted as one possible indication (surface anomaly on 3D seismic survey data) that chemosynthetic seep communities are nearby. Unique communities that may be associated with any carbonate outcrops or other topographical features could be identified via this review along with the chemosynthetic communities. Typically, all areas suspected of being hard bottom are avoided as a geological hazard for any well sites. Any proposed activity in water depth greater than 400 m would automatically trigger the NTL 2000-G20 evaluation described above.

Summary and Conclusion

Some impact to soft-bottom, benthic communities from drilling and production activities would occur as a result of physical impact from structure placement (including templates or subsea completions), anchoring, and installation of pipelines regardless of their locations. Megafauna and infauna communities at or below the sediment/water interface would be impacted from the muds and cuttings normally discharged at the seafloor at the start of every new well prior to riser installation. The impact from muds and cuttings discharged at the surface are expected to be low in deep water. Drilling muds would not be expected to reach the bottom beyond a few hundred meters from the surface-discharge location, and cuttings would be dispersed. Even in situations where substantial burial of typical benthic communities occurred, recolonization from populations from neighboring substrate would be expected over a relatively short period of time for all size ranges of organisms, in a matter of days for bacteria, and probably less than one year for most all macrofauna species.

Deepwater coral habitats and other potential high-density, hard-bottom communities not associated with chemosynthetic communities appear to be very rare. These unique communities are distinctive and similar in nature to protected pinnacles and topographic features on the continental shelf. Any hard substrate communities located in deep water would be particularly sensitive to impacts from OCS activities. Impacts to these sensitive habitats could permanently prevent recolonization with similar organisms requiring hard substrate; however, it is thought that deepwater hard-bottom communities are protected as an indirect result of the avoidance of potential chemosynthetic communities required by NTL 2000-G20. A new MMS-funded study of these habitats is planned in the near future.

A proposed action is expected to cause little damage to the ecological function or biological productivity of the widespread, typical deep-sea benthic communities.

4.2.1.5. Impacts on Marine Mammals

The major impact-producing factors resulting from the routine activities associated with a proposed action that may affect marine mammals include the degradation of water quality from operational discharges; noise generated by helicopters, vessels, seismic surveys, operating platforms, and drillships; vessel traffic; and jetsam and flotsam from service vessels and OCS structures. These major factors may affect marine mammals in the GOM at several temporal and spatial scales that result in acute or chronic impacts.

Discharges

Produced waters, drill muds, and drill cuttings are routinely discharged into offshore waters and contain trace metals (e.g., cadmium, chromium, lead, and mercury) and a suite of hazardous substances (e.g., sodium hydroxide, potassium hydroxide, ammonium chloride, hydrochloric acid, hydroflouric acid, and toluene). (See Boehm et al., 2001, or Ayers et al., 1980, for more complete lists.) Most operational discharges are diluted and dispersed when released offshore and are considered to have sublethal effects (API, 1989; NRC, 1983; Kennicutt, 1995). The impact to the environment is minimized through the permit requirements. The permit sets toxicity or volume limits on discharges. The permit sets a maximum concentration for several metals that are present in barite. The permit does allow the use of trace amounts of priority pollutants in well treatment, workover, and completion chemicals that are used downhole and on the surface as part of the produced water or waste drilling mud or cuttings stream.

Some hazardous chemicals are used offshore. Strong acid solutions are used to stimulate formation production. Corrosive base and salt solutions are used to maintain pH and condition the well. The acids, bases, and salts react with other waste streams and seawater and are gradually neutralized following use. Other chemicals, such as surfactants and solvents that may be toxic to aquatic life, are used in trace amounts. These chemicals often serve as carrier solutions to keep well treatment chemicals in a form so that they remain functional as it is pumped down the well. Biocides are used to prevent algal growth. These agents are preselected for use because of low toxicity, and in the case a biocide, a short half-life.

Contaminants may biomagnify and bioaccumulate in the food web, which may kill or debilitate important prey species of marine mammals or species lower in the marine food web. Marine mammals generally are inefficient assimilators of petroleum compounds in prey (Neff, 1990). Analyses of samples from stranded GOM bottlenose dolphins showed high levels of organochlorides and heavy metals (e.g., Salata et al., 1995; Kuehl and Haebler, 1995). Many heavy metals presumably are acquired from food, but the ultimate sources are poorly known (API, 1989). Adequate baseline data is not available to determine the significant sources of contaminants that accumulate in GOM cetaceans or their prey, due in no small part to the fact that contaminants are introduced into the GOM from a suite of national and international watersheds. Many cetaceans are wide-ranging animals, which also compounds the problem. There is, in many cases, a striking difference between the relatively high mercury levels in the toothed whales and the lower levels found in baleen whales, which is probably attributable to the different prey species consumed by baleen whales, as well as differences in the habitat (Johnston et al., 1996). It is also known that neritic cetacean species tend to have higher levels of some metals than those frequenting oceanic waters (Johnston et al., 1996). Oceanic cetaceans (e.g., sperm whales) feeding on cephalopods (e.g., squid) have higher levels of cadmium in their tissues than comparable fish-eating species (Johnston et al., 1996). Squid are attributed with the ability to retain some trace metals such as cadmium, copper and zinc, as well as polycyclic aromatic hydrocarbons (Reijnders and Aguilar, 2002). Therefore, sperm whales and other cetaceans that feed on squid in the northern GOM may be predisposed to bioaccumulating contaminants.

Aircraft

Aircraft overflights in proximity to cetaceans can elicit a startle response. Whales often react to aircraft overflights by hasty dives, turns, or other abrupt changes in behavior. Responsiveness varies widely depending on factors such as the activity the animals are engaged in and water depth (Richardson et al., 1995). Whales engaged in feeding or social behavior are often insensitive to overflights. Whales in confined waters, or those with calves, sometimes seem more responsive. This behavioral response could be a result of noise and/or visual disturbance. The effects appear to be transient, and there is no indication that long-term displacement of whales occur. Absence of conspicuous responses to an aircraft does not show that the animals are unaffected; it is not known whether these subtle effects are biologically significant (Richardson and Würsig, 1997).

Vessel Traffic

Of 11 species known hit by vessels, fin whales are struck most frequently, sperm whales are hit commonly, and records of collisions with Bryde's whales are rare (Laist et al., 2001). Fin whales are rare, sperm whales are common, and Bryde's whales are uncommon in the GOM. Data compiled of 58 collisions indicate that all sizes and types of vessels can collide with whales; the majority of collisions appear to occur over or near the continental shelf; most lethal or severe injuries are caused by ships 80 m or longer; whales usually are not seen beforehand or are seen too late to be avoided; and most lethal or severe injuries involve ships traveling 14 knots (kn) or faster. Vessel collisions can significantly affect small populations of whales, such as northern right whales in the western North Atlantic (Laist et al., 2001).

Increased traffic from support vessels involved in survey, service, or shuttle functions would increase the probability of collisions between vessels and marine mammals occurring in the area. These collisions can cause major wounds on cetaceans and/or be fatal (e.g., northern right whale, Kraus, 1990, and Knowlton et al., 1997; bottlenose dolphin, Fertl, 1994; sperm whale, Waring et al., 1997). Debilitating injuries may have negative effects on a population through impairment of reproductive output. Slow-moving cetaceans (e.g., northern right whale) or those that spend extended periods of time at the surface

in order to restore oxygen levels within their tissues after deep dives (e.g., sperm whale) might be expected to be the most vulnerable. Smaller delphinids often approach vessels that are in transit to bow-ride. It would seem that delphinids are agile enough to easily avoid being struck by vessels. However, there are occasions that dolphins are either not attentive (due to behaviors they are engaged in or perhaps because of their age/health) or there is too much vessel traffic around them, and they are struck by screws. Nowacek and Wells (2001) found that bottlenose dolphins had longer interbreath intervals during boat approaches compared to control periods (no boats present within 100 m) in a study conducted in Sarasota Bay, Florida. They also found that dolphins decreased interanimal distance, changed heading, and increased swimming speed significantly more often in response to an approaching vessel than during control periods.

Toothed whales (and baleen whales, to a lesser extent) show some tolerance of vessels, but may react at distances of several kilometers or more when confined by environmental features or when they learn to associate the vessel with harassment. Evidence suggests that certain whales have reduced their use of certain areas heavily utilized by ships (Richardson et al., 1995), possibly avoiding or abandoning important feeding areas, breeding areas, resting areas, or migratory routes. The continued presence of various cetacean species in areas with heavy boat traffic indicates a considerable degree of tolerance to ship noise and disturbance. An experiment involving playback of low-frequency sound in the Canary Islands suggests that sperm whales from an area that has heavy vessel traffic have a high tolerance for noise (Andre et al., 1997). There is the possibility of short-term disruption of movement patterns and behavior, but such disruptions are unlikely to affect survival or growth, unless they occur frequently.

Long-term displacement of animals, in particular baleen whales, from an area is also a possibility. It is not known whether toothed whales exposed to recurring vessel disturbance are stressed or otherwise affected in a negative, but inconspicuous way (Richardson et al., 1995). Stress or "alert" responses could occur quite early during an encounter. For example, Myrick and Perkins (1995) found stress responses occurring as early as the chase stage in purse-seine netting on dolphins.

It is possible that manatees could occur in coastal areas where vessels traveling to and from the leased sites could affect them. If a manatee should be present where there is vessel traffic, they could be injured or killed by a boat striking them (Wright et al., 1995). Inadequate hearing sensitivity at low frequencies may be a contributing factor to the manatees' inability to effectively detect boat noise and avoid collisions with boats (Gerstein et al., 1999).

Drilling and Production Noise

Exploration, delineation, and production structures, as well as drillships, produce an acoustically wide range of sounds at frequencies and intensities that can be detected by cetaceans. Some of these sounds could mask cetaceans' reception of sounds produced for echolocation and communication. Odontocetes use sounds at frequencies that are generally higher than the dominant sounds generated by offshore drilling and production activities. Low-frequency hearing has not been studied in many species, but bottlenose dolphins can hear sounds at frequencies as low as 40-125 Hz. Below 1 kHz, where most OCS-industry noise energy is concentrated, sensitivity seems poor (Richardson et al., 1995). Pilot whales and sperm whales changed their behavior (in particular, ceased vocalizations) during low-frequency transmissions from the Heard Island Feasibility Test in the southern Indian Ocean (Bowles et al., 1994); this throws doubt on the assumed insensitivity of odontocete hearing at low frequencies. Baleen whales mainly utter low-frequency sounds that overlap broadly with the dominant frequencies of many OCS-industry sounds. There are indirect indications that baleen whales are sensitive to low- and moderate-frequency sounds (Richardson et al., 1995). Drilling noise from conventional metal-legged structures and semisubmersibles is not particularly intense and is strongest at low frequencies, averaging 5 Hz and 10-500 Hz, respectively (Richardson et al., 1995). There is particular concern for baleen whales that are apparently more dependent on low-frequency sounds than are other marine mammals; many industrial sounds are concentrated at low frequencies. Drillships produce higher levels of underwater noise than other types of platforms. There are few published data on underwater noise levels near production platforms and on the marine mammals near those facilities (Richardson et al., 1995). However, underwater strong noise levels may often be low, steady, and not very disturbing (Richardson et al., 1995). Stronger reactions would be expected when sound levels are elevated by support vessels or other noisy activities (Richardson et al., 1995).

Human-made sounds may affect the ability of marine mammals to communicate and to receive information about their environment (Richardson et al., 1995). Such noise may interfere with or mask the sounds used and produced by these animals and thereby interfere with their natural behavior. These sounds may frighten, annoy, or distract marine mammals and lead to physiological and behavioral disturbances. Response threshold may depend on whether habituation (gradual waning of behavioral responsiveness) or sensitization (increased behavioral responsiveness) occurs (Richardson et al., 1995). Sounds can cause reactions that might include disruption of marine mammals' normal activities (behavioral and/or social disruption) and, in some cases, short- or long-term displacement from areas important for feeding and reproduction (Richardson et al., 1995). The energetic consequences of one or more disturbance-induced periods of interrupted feeding or rapid swimming, or both, have not been evaluated quantitatively. Energetic consequences would depend on whether suitable food is readily available. Of the animals responding to noise, females in late pregnancy or lactating would probably be most affected. Human-made noise may cause temporary or permanent hearing impairment in marine mammals if the noise is strong enough. Such impairment would have the potential to diminish the individual's chance for survival. Tolerance of noise is often demonstrated, but this does not prove that the animals are unaffected by noise; for example, they may become stressed, making the animal(s) more vulnerable to parasites, disease, environmental contaminants, and/or predation. Noise-induced stress is possible, but little studied in marine mammals. Aversive levels of noise might cause animals to become irritable, affecting feed intake, social interactions, or parenting; all of these effects might eventually result in population declines (Bowles, 1995).

Seismic Surveys

The MMS has almost completed a programmatic EA on G&G permit activities in the GOM (USDOI, MMS, in preparation). The EA includes a detailed description of the seismic surveying technologies, energy output, and operations; these descriptions are incorporated here by reference. Seismic surveys use a high-energy noise source. During Irish Sea seismic surveys, pulses were audible on hydrophone recordings above the highly elevated background ship noise at least up to the 20-km range (Goold and Fish, 1998). Although the output of airgun arrays is usually tuned to concentrate low-frequency energy, a broad frequency spectrum is produced, with significant energy at higher frequencies (e.g., Goold and Fish, 1998). These energies encompass the entire audio frequency range of 20 Hz to 20 kHz (Goold and Fish, 1998) and extend well into the ultrasonic range up to 50 kHz.

Baleen whales seem quite tolerant of low- and moderate-level sound pulses from distant seismic surveys but exhibit behavioral changes in the presence of nearby seismic activity (Richardson et al., 1995). Subtle effects on surfacing, respiration, and dive cycles have been noted (Richardson et al., 1995; Richardson, 1997). Response appears to diminish gradually with increasing distance and decreasing sound level (Richardson, 1997). Bowhead and gray whales often show strong avoidance within 6-8 km of an airgun array. Humpback whales off western Australia were found to change course at 3-6 km from an operating seismic survey vessel, with most animals keeping a standoff range of 3-4 km (McCauley et al., 1998a and b). Humpback whale groups containing females involved in resting behavior in key habitat types were more sensitive than migrating animals and showed an avoidance response estimated at 7-12 km from a large seismic source (McCauley et al., 2000). Whales exposed to sound from distant seismic survey ships may be affected even though they remain in the area and continue their normal activities (Richardson et al., 1995). For baleen whales, in particular, it is not known (1) whether the same individuals return to areas of previous seismic exposure, (2) whether seismic work has caused local changes in distribution or migration routes, or (3) whether whales that tolerate strong seismic pulses are stressed (Richardson et al., 1995). Individually identified gray whales remained in Puget Sound long after the seismic survey (as is normal), despite being exposed to noise (Calambokidis and Osmek, 1998; Bain et al., 1999).

Goold (1996) found that acoustic contacts with common dolphins in the Irish Sea dropped sharply as soon as seismic activity began, suggesting a localized disturbance of dolphins. It was also estimated that seismic energy from the 2,120-in^3 airgun array in a shelf sea environment was safe to common dolphins at a radius from the gun array of 1 km (Goold and Fish, 1998). Given the high, broadband seismic-pulse power levels across the entire recorded bandwidth and the known auditory thresholds for several dolphin species, Goold and Fish (1998) considered such seismic emissions to be clearly audible to dolphins across a bandwidth of tens of kilohertz and at least out to the 8-km range.

Sperm whales during the Heard Island Feasibility Test were found to cease calling during some (but not all) times when seismic pulses were received from an airgun array more than 300 km away (Bowles et al., 1994) (whether sperm whales were responding directly to the seismic pulses is not known). In contrast, there are observations of sperm whales in the GOM continuing to vocalize while seismic pulses are ongoing (Evans, personal communication, 1999). One report of GOM sperm whales suggested that the animals may have moved 50+ km away in response to seismic pulses (Mate et al., 1994), but further work suggests that the animals may not have moved in response to the sound, but perhaps relative to oceanographic features and prey distribution. It is unclear whether the well-documented, continued occurrence of sperm whales in the area off the mouth of the Mississippi River is a consequence of low sensitivity to seismic sound or a high motivation to remain in the area. Sperm whales have historically occupied this area; their continued presence might suggest habituation to the seismic signals. During the MMS-sponsored GulfCet II study on marine mammals, results showed that the cetacean sighting rate did not change significantly due to seismic exploration signals (Davis et al., 2000). The analysis of the results was unable to detect small-scale (<100 km) changes in cetacean distribution. Results of passive acoustic surveys to monitor sperm whale vocal behavior and distribution in relation to seismic surveys in the northeast Atlantic revealed few, if any, effects of airgun noise (Swift et al., 1999). The authors suggested that sperm whales in that area may be habituated to seismic surveys and/or responses may occur at scales to which the research was not sensitive.

No obvious behavior modifications relative to the seismic activity were recorded during the majority of the small odontocete observations made during marine mammal monitoring carried out during a 3D seismic survey offshore California in late 1995 (Arnold, 1996). There was also no observable behavior modification or harassment of large whales attributable to the sound effects of the survey (Arnold, 1996).

There are no data on auditory damage in marine mammals relative to received levels of underwater sound pulses (Richardson et al., 1995). Indirect "evidence" suggests that extended or repeated exposure to seismic pulses is unlikely to cause permanent hearing damage in marine mammals given a study of damage risk criteria; the transitory nature of seismic exploration; the presumed ability of marine mammals to tolerate exposure to strong calls from themselves or other nearby mammals; and the avoidance responses that occur in at least some baleen whales, when exposed to certain levels of seismic pulses (Richardson et al., 1995).

Flotsam and Jetsam

In recent years, there has been increasing concern about manmade debris (discarded from offshore and coastal sources) and its impact on the marine environment (e.g., Shomura and Godfrey, 1990; Laist, 1997). Both entanglement in and ingestion of debris has caused the death or serious injury of marine mammals (Heneman and the Center for Environmental Education, 1988; MMC, 1998). The debris items most often found entangling animals are net fragments and monofilament line from commercial and recreational fishing boats, as well as strapping bands and ropes probably from all types of vessels. Plastic bags and small plastic fragments are the most commonly reported debris items in the digestive tracts of cetaceans and manatees (e.g., Barros and Odell, 1990; Tarpley and Marwitz, 1993; Laist, 1997; MMC, 1998). Many types of plastic materials are used during drilling and production activities; the offshore oil and gas industry was shown to contribute 13 percent of the debris found at Padre Island National Seashore (Miller et al., 1995). The MMS prohibits the disposal of equipment, containers, and other materials into coastal and offshore waters by lessees (30 CFR 250.40). Prohibition of the discharge and disposal of vessel- and offshore structure-generated garbage and solid waste items into both offshore and coastal waters was established January 1, 1989, via the enactment of MARPOL, Annex V, Public Law 100-220 (101 Statute 1458), which the USCG enforces. Accidental release of debris from OCS activities is known to occur offshore, and such flotsam may injure or kill cetaceans.

Proposed Action Analysis

The major impact-producing factors affecting marine mammals as a result of routine OCS activities as a result of a proposed action include the degradation of water quality from operational discharges; noise generated by helicopters, vessels, operating platforms, and drillships; vessel traffic; seismic surveys; and jetsam and flotsam from service vessels and OCS structures.

Information on drilling fluids, drill cuttings, and produced waters that would be discharged offshore as a result of a proposed action is provided in Chapter 4.1.1.4. Some effluents are routinely discharged into offshore marine waters. It is expected that cetaceans may have some interaction with these discharges. Direct effects to cetaceans are expected to be sublethal. It should be noted, however, that any pollution in the effluent could poison and kill or debilitate marine mammals and adversely affect the food chains and other key elements of the GOM ecosystem (Tucker & Associates, Inc., 1990). Because OCS discharges are diluted and dispersed in the offshore environment, impacts to cetaceans are expected to be negligible.

Helicopter activity projections are 7,000-9,000 trips over the life of a proposed action (Table 4-2) or 180-230 trips annually. The FAA Advisory Circular 91-36C encourages pilots to maintain higher than minimum altitudes (noted below) over noise-sensitive areas. Corporate helicopter policy states that helicopters should maintain a minimum altitude of 700 ft while in transit offshore and 500 ft while working between platforms. In addition, guidelines and regulations promulgated by NOAA Fisheries under the authority of the Marine Mammal Protection Act do include provisions specifying helicopter pilots to maintain an altitude of 1,000 ft within 100 yd (91 m) of marine mammals. It is unlikely that cetaceans would be affected by routine OCS helicopter traffic operating at these altitudes, provided pilots do not alter their flight patterns to more closely observe or photograph marine mammals that they see. It is expected that about 10 percent of helicopter trips would occur at altitudes below the specified minimums listed above as a result of inclement weather. Routine overflights may elicit a startle response from, and interrupt cetaceans nearby (depending on the activity of the animals) (Richardson et al., 1995). Occasional overflights probably have no long-term consequences on cetaceans; however, frequent overflights could have long-term consequences if they repeatedly disrupt vital functions, such as feeding and breeding. Frequent overflights are expected in coastal and Federal neritic waters. Generally, overflights become less frequent as the distance from shore of the OCS facilities being serviced increases; however, many offshore fields are supported by resident helicopters, resulting in increased localized overflights. The area supported by a resident helicopter is dependent in part on the size of the field that it supports. Temporary disturbance to cetaceans may occur on occasion as helicopters approach or depart OCS facilities, if animals are near the facility. Such disturbance is believed negligible.

An estimated 8,000-9,000 OCS-related, service-vessel trips are expected to occur over the life of a proposed action (Table 4-2). The rate of trips would be about 205-230 trips/yr. Noise from service-vessel traffic may elicit a startle and/or avoidance reaction from cetaceans or mask their sound reception. There is the possibility of short-term disruption of movement patterns and behavior, but such disruptions are unlikely to affect survival or productivity. Long-term displacement of animals from an area is also a consideration. It is not known whether toothed whales exposed to recurring vessel disturbance would be stressed or otherwise affected in a negative but inconspicuous way. Increased ship traffic could increase the probability of collisions between ships and marine mammals, resulting in injury or death to some animals. Smaller delphinids may approach vessels that are in transit to bow-ride. Limited observations on an NOAA Fisheries cruise off the mouth of the Mississippi River in the summer of 2000 indicated that sperm whales appeared to avoid passing service vessels. However, marine mammalogists conducting surveys in the CPA during the summer of 2001 documented an adult killer whale that bore conspicuous and aged scarring across its back that were indubitably the result of a collision with a motor vessel. A manatee was unintentionally hit and killed by a boat off Louisiana (Schiro et al., 1998). Another manatee was killed by vessel traffic (type of vessel unknown) in Corpus Christi Bay in October 2001 (Beaver, personal communication, 2001). It appears there is limited threat posed to smaller, coastal delphinids where the majority of OCS vessel traffic occurs; however, as exploration and development of petroleum resources in oceanic waters of the northern GOM increases, OCS vessel activity would increase in these waters, thereby increasing the risk of vessel strike to sperm whales and other deep-diving cetaceans (e.g., *Kogia* and beaked whales). Deep-diving whales are more vulnerable to vessel strikes because of the extended surface period required to recover from extended deep dives. Cetaceans engaging in social activity at or near the surface may be distracted by their associates and not detect approaching vessel traffic, making them more susceptible to vessel strikes. Manatees are uncommon to common in the central and eastern GOM, respectively. Manatees are not known to frequent oceanic waters of the GOM where OCS exploration and production operations associated with a proposed action would occur. Consequently, there is little risk posed by OCS vessel traffic in the EPA, although animals occurring in

State waters of the Central and Eastern GOM may be more vulnerable to vessel strikes from service vessels transiting to and from offshore exploration and production projects.

A total of 11-13 exploration wells and 19-27 development wells are projected to be drilled as a result of a proposed action (Table 4-2). Two production structures are projected to be installed as a result of a proposed action (Table 4-2). These wells and platforms could produce sounds at intensities and frequencies that could be heard by cetaceans. It is expected that noise from drilling activities would be relatively constant and last no longer than four months per well. Odontocetes echolocate and communicate at higher frequencies than the dominant sounds generated by drilling platforms. Sound levels in this range are not expected to be generated by drilling operations (Gales, 1982). Bottlenose dolphins, one of the few species in which low-frequency sound detection has been studied, have been found to have poor sensitivity levels at the level where most industrial noise energy is concentrated. There is some concern for baleen whales since they are apparently more dependent on low-frequency sounds than other marine mammals; however, except for the Bryde's whale, baleen whales are extralimital or accidental in occurrence in the GOM. During GulfCet surveys, Bryde's whale was sighted north and east of the proposed lease sale area; these sightings were in waters deeper than 100 m (Davis et al., 2000). Bryde's whale would likely be subjected to OCS drilling and production noise. Potential effects on GOM marine mammals include disturbance (subtle changes in behavior, interruption of previous activities, or short- or long-term displacement); masking of calls from conspecifics, reverberations from own calls, and other natural sounds (e.g., surf, predators); stress (physiological); and hearing impairment (permanent or temporary) by explosions and strong nonexplosive sounds.

Many types of materials, including plastics, are used during drilling and production operations. Some materials are accidentally lost overboard where cetaceans can consume it or become entangled in it. Entanglement with or ingestion of some materials lost overboard could be lethal; however, the probabilities of occurrence, ingestion, entanglement, and lethal effect are unknown.

Summary and Conclusion

Small numbers of marine mammals could be killed or injured by chance collision with service vessels, or by entanglement with or consumption of trash and debris lost from service vessels, drilling rigs, and fixed and floating platforms. Deaths due to structure removals are not expected. There is no conclusive evidence whether anthropogenic noise has or has not caused long-term displacements of, or reductions in, marine mammal populations. Contaminants in waste discharges and drilling muds might indirectly affect marine mammals through food-chain biomagnification, although the scope of effects and their magnitude are not known.

The routine activities of a proposed action is not expected to have long-term adverse effects on the size and productivity of any marine mammal species or population stock endemic to the northern GOM.

4.2.1.6. Impacts on Sea Turtles

The major impact-producing factors resulting from the routine activities associated with a proposed action that may affect loggerhead, Kemp's ridley, hawksbill, green, and leatherback turtles include water-quality degradation from operational discharges; noise from helicopter and vessel traffic, seismic surveys, operating platforms, and drillships; vessel collisions; brightly-lit platforms;; and OCS-related trash and debris.

Discharges

Produced waters, drill muds, and drill cuttings are routinely discharged into offshore waters and contain trace metals (e.g., cadmium, chromium, lead, and mercury) and a suite of hazardous substances (e.g., sodium hydroxide, potassium hydroxide, ammonium chloride, hydrochloric acid, hydroflouric acid, and toluene). See Boehm et al., 2001, or Ayers et al., 1980, for more complete lists. Most operational discharges are diluted and dispersed when released offshore and are considered to have sublethal effects (API, 1989; NRC, 1983; Kennicutt, 1995). The impact to the environment is minimized through the USEPA's NPDES permit requirements. The permit sets toxicity or volume limits on discharges. The permit sets a maximum concentration for several metals that are present in barite. The permit does allow the use of trace amounts of priority pollutants in well treatment, workover, and completion chemicals that

are used downhole and on the surface as part of the produced water or waste drilling mud or cuttings stream.

Some hazardous chemicals are used offshore. Strong acid solutions are used to stimulate formation production. Corrosive base and salt solutions are used to maintain pH and condition the well. The acids, bases, and salts react with other waste streams and seawater and are gradually neutralized following use. Other chemicals, such as surfactants and solvents that may be toxic to aquatic life, are used in trace amounts. These chemicals often serve as carrier solutions to keep well treatment chemicals in a form so that they remain functional as it is pumped down the well. Biocides are used to prevent algal growth. These agents are preselected for use because of low toxicity and, in the case a biocide, a short half-life. Sea turtles may have some interaction with these discharges. Contaminants in discharges could contribute to the poisoning of sea turtles and, over time, kill or debilitate sea turtles or adversely affect the food chains and other key elements of the GOM ecosystem. Contaminants may biomagnify and bioaccumulate in the food web, which may kill or debilitate important prey species of sea turtles or species lower in the marine food web (for further information on bioaccumulation, see Chapter 4.1.1.4). Sea turtles may bioaccumulate chemicals such as heavy metals that occur in drilling muds. This might ultimately reduce reproductive fitness in the turtles, an impact that the already diminished population(s) cannot tolerate. Samples from stranded turtles in the GOM carry high levels of organochlorides and heavy metals (Sis et al., 1993). Because OCS discharges are diluted and dispersed in the offshore environment and are but one of multiple sources of contaminants introduced into the northern GOM, impacts to sea turtles from operational discharges are at most regarded as adverse but not significant.

Noise

There are no systematic studies published of the reactions of sea turtles to aircraft overflights, and anecdotal reports are scarce. However, it is assumed that aircraft noise could be heard by a sea turtle at or near the surface and cause the animal to alter its normal behavior pattern (Advanced Research Projects Agency, 1995). Noise from service-vessel traffic may elicit a startle reaction from sea turtles and produce a temporary sublethal stress (NRC, 1990). Startle reactions may result in increased surfacings, possibly causing an increase in risk of vessel collision. Reactions to aircraft or vessels, such as avoidance behavior, may disrupt normal activities, including feeding. Important habitat areas (e.g., feeding, mating, and nesting) may be avoided due to noise generated in the vicinity. There is no information regarding the consequences that these disturbances may have on sea turtles in the long term. If sound affects any prey species, impacts to sea turtles would depend on the extent that prey availability might be altered.

Drilling and production facilities produce an acoustically wide range of sounds at frequencies and intensities that could possibly be detected by turtles. Drilling noise from conventional metal-legged structures and semisubmersibles is not particularly intense and is strongest at low frequencies (Richardson et al., 1995). Sea turtle hearing sensitivity is not well studied. A few preliminary investigations using adult green, loggerhead, and Kemp's ridley turtles suggest that they are most sensitive to low-frequency sounds (Ridgway et al., 1969; Lenhardt et al., 1983; Moein Bartol et al., 1999). It has been suggested that sea turtles use acoustic signals from their environment as guideposts during migration and as a cue to identify their natal beaches (Lenhardt et al., 1983). Bone-conducted hearing appears to be a reception mechanism for at least some of the sea turtle species, with the skull and shell acting as receiving structures (Lenhardt et al., 1983).

Noise-induced stress has not been studied in sea turtles. Captive loggerhead and Kemp's ridley turtles exposed to brief, audio-frequency vibrations initially showed startle responses of slight head retraction and limb extension (Lenhardt et al., 1983). Sound-induced swimming has been observed for captive loggerheads and greens (O'Hara and Wilcox, 1990; Moein Bartol et al., 1993; Lenhardt, 1994). Some loggerheads exposed to low-frequency sounds responded by swimming towards the surface at the onset of the sound, presumably to lessen the effects of the transmissions (Lenhardt, 1994). Sea turtles have been seen to begin to noticeably increase their swimming in response to an operating seismic source at 166 dB re-1µPa-m (measurement of sound level in water) (McCauley et al., 2000). The MMS has almost completed a programmatic EA on G&G permit activities in the GOM (USDOI, MMS, in preparation). The EA includes a detailed description of the seismic surveying technologies, energy output, and operations; these descriptions are incorporated here by reference. An anecdotal observation of a free-ranging leatherback's response to the sound of a boat motor suggests that leatherbacks may be sensitive to low-frequency sounds, but the response could have been to mid- or high-frequency

components of the sound (Advanced Research Projects Agency, 1995). The potential direct and indirect impacts of sound on sea turtles include physical auditory effects (temporary threshold shift), behavioral disruption, long-term effects, masking, and adverse impacts on the food chain. Low-frequency sound transmissions could potentially cause increased surfacing and avoidance from the area near the sound source (Lenhardt et al., 1983; O'Hara and Wilcox, 1990; McCauley et al., 2000). The potential for increased surfacing could place turtles at greater risk of vessel collisions and potentially greater vulnerability to natural predators.

Vessel Collisions

Data show that vessel traffic is one cause of sea turtle mortality in the GOM (Lutcavage et al., 1997). Stranding data for the Gulf and Atlantic Coasts, Puerto Rico, and the U.S. Virgin Islands show that between 1986 and 1993 about 9 percent of living and dead stranded sea turtles had boat strike injuries (n=16, 102) (Lutcavage et al., 1997). However, vessel-related injuries were noted in 13 percent of stranded turtles examined from strandings in the GOM and on the Atlantic Coast during 1993 (Teas, 1994), but this figure includes those that may have been struck by boats post-mortem. In Florida, where coastal boating is popular, 18 percent of strandings documented between 1991 and 1993 were attributed to vessel collisions (Lutcavage et al., 1997). Large numbers of loggerheads and 5-50 Kemp's ridley turtles are estimated to be killed by vessel traffic per year in the U.S. (NRC, 1990; Lutcavage et al., 1997). Numbers of OCS-related vessel collisions with sea turtles offshore are unknown, but it is expected that some sea turtles would be impacted.

Brightly-lit Platforms

Brightly-lit, offshore drilling facilities present a potential danger to hatchlings (Owens, 1983). Hatchlings are known to be attracted to light (Raymond, 1984; Witherington and Martin, 1996; Witherington, 1997) and may orient toward lighted offshore structures (Chan and Liew, 1988). If this occurs, hatchling predation might increase dramatically since large birds and predatory fishes also congregate around structures (Owens, 1983; Witherington and Martin, 1996).

Jetsam and Flotsam

A wide variety of trash and debris is commonly observed in the GOM. Marine trash and debris comes from a variety of land-based and ocean sources (Cottingham, 1988). Some material is accidentally lost during drilling and production operations. From March 1, 1994, to February 28, 1995, a total of 40,580 debris items were collected in a 16-mi transect made along the Padre Island National Seashore (Miller et al., 1995). The offshore oil and gas industry was shown to contribute 13 percent of the trash and debris found in the transect. Turtles may become entangled in drifting debris and ingest fragments of synthetic materials (Carr, 1987; USDOC, NOAA, 1988; Heneman and the Center for Environmental Education, 1988). Entanglement usually involves fishing line or netting (Balazs, 1985). Once entangled, turtles may drown, incur impairment to forage or avoid predators, sustain wounds and infections from the abrasive or cutting action of attached debris, or exhibit altered behavior that threaten their survival (Laist, 1987). Both entanglement and ingestion have caused the death or serious injury of individual sea turtles (Balazs, 1985). Balazs (1985) compiled dozens of records of sea turtle entanglement, ingestion, and impaction of the alimentary canal by ingested plastics, although tar was the most common item ingested. The marked tendency of leatherbacks to ingest plastic has been attributed to misidentification of the translucent films as jellyfish. Lutz (1990) concluded that turtles would actively seek out and consume plastic sheeting. Ingested debris may block the digestive tract or remain in the stomach for extended periods, thereby lessening the feeding drive, causing ulcerations and injury to the stomach lining, or perhaps even providing a source of toxic chemicals (Laist, 1987). Weakened animals are then more susceptible to predators and disease; they are also less fit to migrate, breed, or nest successfully.

The initial life history of sea turtles involves the hatching of eggs, evacuation of nests, and commencement of an open-ocean voyage. Some hatchlings spend their "lost years" in sargassum rafts; ocean currents concentrate or trap floating debris in sargassum (Carr, 1987). Witherington (1994) studied post-hatchling loggerheads in drift lines 8-35 nmi east of Cape Canaveral and Sebastian Inlet, Florida. Out of 103 turtles captured, 17 percent of the animals contained plastic or other synthetic fibers in their

stomachs or mouths. The GOM had the second highest number of turtle strandings affected by debris (35.9%) (Witzell and Teas, 1994). Although the Kemp's ridley is the second most commonly stranded turtle, they are apparently less susceptible to the adverse impacts of debris than the other turtle species for some unknown reason (Witzell and Teas, 1994). The MMS prohibits the disposal of equipment, containers, and other materials into offshore waters by lessees (30 CFR 250.40). In addition, MARPOL, Annex V, Public Law 100-220 (101 Statute 1458) prohibits the disposal of any plastics at sea or in coastal waters.

Proposed Action Analysis

Information on drilling fluids, drill cuttings, and produced waters that would be discharged offshore as a result of a proposed action is provided in Chapter 4.1.1.4. These effluents are routinely discharged into offshore marine waters and are regulated by the USEPA's NPDES permits. Turtles may have some interaction with these discharges. Very little information exists on the impact of drilling muds on GOM sea turtles (Tucker and Associates, Inc., 1990).

Structure installation, pipeline placement, dredging, and water quality degradation can impact seagrass bed and live-bottom communities that sea turtles sometimes inhabit. These impacts are analyzed in detail in Chapter 4.2.1.3. A discussion of the causes and magnitude of wetland loss as a result of a proposed action can be found in Chapter 4.2.1.3.2. The seagrass and high-salinity marsh components of wetland loss would be indirectly important for sea turtles by reducing the availability of forage species that rely on these sensitive habitats. Little or no damage is expected to the physical integrity, species diversity, or biological productivity of live-bottom marine turtle habitat as a result of a proposed action because these sensitive resources are protected by several mitigation measures established by MMS.

An estimated 8,000-9,000 OCS-related, service-vessel trips are expected to occur over the life of a proposed action (Table 4-2). The rate of trips would be about 200-225 trips/yr. Transportation corridors would be through areas where sea turtles have been sighted. Helicopter activity projections are 7,000-9,000 trips over the life of a proposed action (Table 4-2) or 175-225 trips annually. Noise from service-vessel traffic and helicopter overflights may elicit a startle reaction from sea turtles; there is the possibility of short-term disruption of activity patterns. Sounds from approaching aircraft are detected in the air far longer than in water. For example, an approaching Bell 214ST helicopter became audible in the air more than four minutes before passing overhead, while it was detected underwater for only 38 seconds at 3-m depth and for 11 seconds at 18-m depth (Richardson et al., 1995). There are no systematic studies published concerning the reactions of sea turtles to aircraft overflights, and anecdotal reports are scarce. It is assumed that aircraft noise could be heard by a sea turtle at or near the surface and cause it to alter its activity (Advanced Research Projects Agency, 1995). In the wild, most sea turtles spend at least 3-6 percent of their time at the surface. Despite the brevity of their respiratory phases, sea turtles sometimes spend as much as 19-26 percent of their time at the surface, engaged in surface basking, feeding, orientation, and mating (Lutcavage et al., 1997). Sea turtles located in shallower waters have shorter surface intervals, whereas turtles occurring in deeper waters have longer surface intervals. It is not known whether turtles exposed to recurring vessel disturbance would be stressed or otherwise affected in a negative but inconspicuous way. Migratory corridors used by sea turtles may be impacted by increased vessel and aircraft disturbance. Increased vessel traffic would increase the probability of collisions between vessels and turtles, potentially resulting in injury or death to some animals.

A total of 11-13 exploratory wells and 19-27 development wells are projected to be drilled as a result of a proposed action (Table 4-2). Two production structures are projected as a result of a proposed action (Table 4-2). These structures could generate sounds at intensities and frequencies that could be heard by turtles. There is some evidence suggesting that turtles may be receptive to low-frequency sounds, which is at the level where most industrial noise energy is concentrated. Potential effects on turtles include disturbance (subtle changes in behavior, interruption of activity), masking of other sounds (e.g., surf, predators, and vessels), and stress (physiological).

Sea turtles can become entangled in or ingest debris produced by exploration and production activities resulting from a proposed action. Turtles that mistake plastic for jellyfish may be more vulnerable to gastrointestinal blockage, resulting in their starvation. Turtles entangled in debris may drown or may be impaired in their ability to swim, dive, forage or mate. The probability of plastic ingestion/entanglement is unknown.

Summary and Conclusion

Routine activities resulting from a proposed action have the potential to harm individual sea turtles. These animals could be impacted by the degradation of water quality resulting from operational discharges; noise generated by helicopter and vessel traffic, platforms, and drillships; brightly-lit platforms;; vessel collisions; and jetsam and flotsam generated by service vessels and OCS facilities. Lethal effects are most likely to be from chance collisions with OCS service vessels, ingestion of debris, or entanglement in flotsam. Most OCS activities are expected to have sublethal effects. Contaminants in waste discharges and drilling muds might indirectly affect sea turtles through food-chain biomagnification; there is uncertainty concerning the possible effects. Chronic sublethal effects (e.g., stress) resulting in persistent physiological or behavioral changes and/or avoidance of impacted areas could cause declines in survival or fecundity, and result in population declines, however, such declines are not expected. The routine activities of a proposed action are unlikely to have significant adverse effects on the size and recovery of any sea turtle species or population in the GOM.

4.2.1.7. Impacts on the Alabama, Choctawhatchee, St. Andrew, and Perdido Key Beach Mice, and Florida Salt Marsh Vole

The Alabama, Choctawhatchee, St. Andrew, and Perdido Key beach mice are designated as protected species under the Endangered Species Act of 1973 (Chapter 1.3). The mice occupy restricted habitat behind coastal foredunes of Florida and Alabama (Ehrhart, 1978; USDOI, FWS, 1987). Portions of the beach mouse habitat have been designated as critical.

Proposed Action Analysis

The major impact-producing factors associated with a proposed action that may affect beach mice include beach trash and debris, efforts undertaken for the removal of marine debris or for beach restoration, offshore and coastal oil spills, and spill-response activities. The potential impacts from spills and spill-response activities are discussed in Chapter 4.4.7.

Beach mice may mistakenly consume trash and debris. Mice may become entangled in the debris. A proposed action in the EPA is expected to contribute negligible marine debris or disruption to beach mice areas. Efforts undertaken for the removal of marine debris or for beach restoration, such as sand replenishment, may temporarily scare away beach mice, destroy their food resources such as sea oats, or collapse the tops of their burrows.

Trash and debris from a proposed action could reach the salt marsh area where the vole lives, based on drifter studies in the GOM (Lugo-Fernandez et al., 2001). Major routine impact-producing factors and potential effects on the salt marsh vole are similar to those discussed above for beach mice.

Summary and Conclusion

An impact from a proposed action on the Alabama, Choctawhatchee, St. Andrew and Perdido Key beach mice, and Florida salt marsh vole is possible but unlikely. Impact may result from consumption of beach trash and debris. Efforts undertaken for the removal of marine debris or for beach restoration, such as sand replenishment, may temporarily scare away beach mice, destroy their food resources, or collapse the tops of their burrows.

4.2.1.8. Impacts on Coastal and Marine Birds

This section discusses the possible effects of a proposed action in the EPA on coastal and marine birds of the GOM and its contiguous waters and wetlands. Major, potential impact-producing factors for marine birds in the offshore environment include OCS-related helicopter and service-vessel traffic and noise, air emissions, degradation of water quality, habitat degradation, and discarded trash and debris from service-vessels and OCS structures. Any effects are especially grave for intensively managed populations. For example, endangered and threatened species may be harmed by any impact on viable reproductive population size or disturbance of a few key habitat factors.

Proposed Action Analysis

Noise

The transportation or exchange of supplies, materials, and personnel between coastal infrastructure and offshore oil and gas structures is accomplished with helicopters, aircraft, and boats and a variety of service vessels. It is projected that 7,000-9,000 helicopter flights related to a proposed action in the EPA would occur over the life of a proposed action; this is an average rate of 175-225 annual helicopter trips. During the peak year (year 11), 300-400 trips are projected. Service vessels would use selected nearshore and coastal (inland) navigation waterways, or corridors, and adhere to protocol set forth by the USCG for reduced vessel speeds within these inland areas. It is projected that 8,000-9,000 service-vessel trips related to a proposed action in the EPA would occur in the life of a proposed action; this is an average rate of 200-225 service-vessels trips annually. During the peak year (year 11), 300-500 trips are projected.

Major concerns related to helicopter and service-vessel traffic are intense aversion, panic, and head injury following a bird's collision with helicopters or vessels. Birds may also collide with ground structures after being frightened by a near-miss with a helicopter or vessel. Disturbances from OCS-related helicopter or service-vessel traffic to coastal birds can result from the mechanical noise or physical presence (or wake) of the vehicle. The degree of disturbance exhibited by groups of coastal birds to the presence of air or vessel traffic is highly variable, depending upon the bird species in question, type of vehicle, altitude or distance of the vehicle, the frequency of occurrence of the disturbance, and the season. Helicopter and service-vessel traffic related to OCS activities could sporadically disturb feeding, resting, or nesting behavior. Disturbance can also lead to a permanent desertion of active nests or of critical or preferred habitat, which could contribute to the relocation of a species or group to less favorable areas or to a decline of species through reproductive failure resulting from nest abandonment. When birds are flushed prior to or during migration, the energy cost could be great enough that they might not reach their destination on schedule or they may be more susceptible to diseases (Anderson, 1995). Waterfowl are more overtly responsive to noise than other birds and seem particularly responsive to aircraft, possibly because aerial predators frequently harass them (Bowles, 1995). The FAA and corporate helicopter policy advise helicopters to maintain a minimum altitude of 700 ft while in transit offshore and 500 ft while working between platforms. When flying over land, the specified minimum altitude is 1,000 ft over unpopulated areas or across coastlines and 2,000 ft over populated areas and biologically sensitive areas such as wildlife refuges and national parks. Many undisturbed coastal areas and refuges provide preferred and/or critical habitat for feeding, resting (or staging), and nesting birds. The effect of low-flying aircraft within the vicinity of aggregations of birds on the ground or on the water typically results in mass disturbance and abandonment of the immediate area. However, pilots traditionally have taken great pride in not disturbing birds. Compliance to the specified minimum altitude requirements greatly reduces effects of aircraft disturbance on coastal and marine birds. Routine presence of aircraft at sufficiently high altitudes results in acclimation of birds to routine noise. As a result of inclement weather, about 10 percent of helicopter trips would occur at altitudes somewhat below the minimums listed above. Although these incidents are seconds in duration and sporadic in frequency, they can disrupt coastal bird behavior and, at worst, possibly result in habitat or nest abandonment. Birds in flight over water typically avoid helicopters. Low-flying aircraft may temporarily disrupt feeding or flight paths. Routine presence and low speeds of service vessels within inland and coastal waterways would diminish the effects of disturbance from service vessels on nearshore and inland populations of coastal and marine birds. Birds can lose eggs and young when predators attack nests after parents are flushed into flight by service-vessel noise.

Air Quality Degradation

Contamination of wildlife by air emissions can occur in three ways: inhalation, absorption, and ingestion. Inhalation is the most common mode of contamination for birds (Newman, 1980). The major effects of air pollution include direct mortality, debilitating injury, disease, physiological stress, anemia, hypocalcemic condition, bioaccumulation of air pollutants with associated decrease in resistance to debilitating factors, and population declines (Newman, 1979). Direct effects can be either acute, such as sudden mortality from hydrogen sulfide, or chronic, such as fluorosis from fluoride emissions. The

magnitude of effect, acute or chronic, is a function of the pollutant, its ambient concentration, pathway of exposure, duration of exposure, and the age, sex, reproductive condition, nutritional status, and health of the animal at the time of exposure (Newman, 1980). For metals in air emissions, chemical composition as well as size of particulate compounds has been shown to influence the toxicity levels in animals. Particulate size affects retention time and clearance from and deposition in the respiratory tract (Newman, 1981).

Levels of sulfur oxide (mainly sulfur dioxide, SO_2) emissions from hydrocarbon combustion from OCS-related activities are of concern in relation to birds. Research specific to birds has elucidated both acute and chronic effects from SO_2 inhalation (Fedde and Kuhlmann, 1979; Okuyama et al., 1979). Due to their lack of tracheal submucosal glands, birds appear to have more tolerance for inhaled SO_2 than most mammals (Llacuna et al., 1993; Okuyama et al., 1979). This suggestion stems from laboratory investigations where the test subject was the domestic chicken. Acute exposure of birds to 100 ppm SO_2 produced no alteration in heart rate, blood pressure, lung tidal volume, respiratory frequency, arterial blood gases, or blood pH.

Exposure to 100 ppm or less of SO_2 did not affect respiratory mucous secretion. Exposure to 1,000 ppm SO_2 caused mucus to increase and drip from the mouths of birds, but lungs appeared normal. Exposure to 5,000 ppm resulted in gross pathological changes in airways and lungs, and then death (Fedde and Kuhlmann, 1979). Chronic (two week) exposure of birds to three concentrations of SO_2 for 16 hr/day for various total periods showed a statistical change in 10 cellular characteristics and resulted in cellular changes characteristic of persistent bronchitis in 69 percent of the tests done (Okuyama et al., 1979).

The indirect effects of air emissions on wildlife include food web contamination and habitat degradation, as well as adverse synergistic effects of air emissions combined with natural and other manmade stresses. Air emissions can cause shifts in trophic structure that alter habitat structure and change local food supplies (Newman, 1980).

Air pollutants may cause a change in the distribution of certain bird species (e.g., Newman, 1977; Llacuna et al., 1993). Migratory bird species would avoid potentially suitable habitat in areas of heavy air pollution in favor of cleaner areas if available (Newman, 1979). The abundance and distribution of passerine birds, both active and sedentary, and migratory species, as well as nonpasserine and nonmigratory varieties, are also greatly affected by natural factors such as weather and food supply. Therefore, any reduction in the numbers of birds within a given locale does not have a diagnostic certainty pointing to air emissions (Newman, 1980).

Chapter 4.2.1.1 provides an analysis of the effects of a proposed action on air quality. Emissions of pollutants into the atmosphere from the activities associated with a proposed action would have minimum effects on offshore and onshore air quality because of the prevailing atmospheric conditions, emission heights and rates, and pollutant concentrations. Estimated increases in onshore annual average concentrations of NO_x, SO_x, and PM_{10} would be less than 0.29, 0.03, and 0.01 micrograms/m^3, respectively, per modeled steady state concentrations. These concentrations are far below concentrations that could harm coastal and marine birds.

Water Quality Degradation

Chapter 4.2.1.2 provides an analysis of the effects of a proposed action on water quality. Expected degradation of coastal and estuarine water quality resulting from of OCS-related discharges may affect coastal birds directly by means of acute or chronic toxic effects from ingestion or contact, or indirectly through the contamination of food sources. Operational discharges or runoff in the offshore environment could also affect seabirds (e.g., laughing gulls) that remain and feed in the vicinity of offshore OCS structures and platforms. These impacts could also be both direct and indirect.

Maintenance dredging operations remove several million cubic feet of material, resulting in localized impacts (primarily increased turbidity and resuspended contaminants) during the duration of the operations. Water clarity would decrease over time within navigation channels used for vessel operations and within pipeline canals due to continuous sediment influx from bank erosion, natural widening, and reintroduction of dredged material back into surrounding waters. For a proposed action, the projected, primary service bases are Venice and Fourchon, Louisiana, and Mobile, Alabama; and secondary service bases are Cameron, Intracoastal City, Houma, and Morgan City, Louisiana, and Pascagoula, Mississippi. A proposed action would result in very small incremental contribution to the need for channel

maintenance. Coastal and marine birds that feed exclusively within these locations would likely experience chronic, nonfatal physiological stress. Some coastal and marine birds would experience a decrease in viability and reproductive success that would be indistinguishable from natural population variations.

Habitat Degradation

The greatest negative impact to coastal and marine birds is loss or degradation of preferred or critical habitat. The extent of bird displacement resulting from habitat loss is highly variable between different species, based upon specific habitat requirements and availability of similar habitat in the area. Habitat requirements for most bird species are incompletely known. The analysis of the potential impacts to coastal environments (Chapter 4.2.1.3) concludes that a proposed action is not expected to adversely alter barrier beach configurations significantly beyond existing, ongoing impacts in very localized areas downdrift of artificially jettied and maintained channels. Impacts of navigation canals are the most significant OCS-related and proposed-action-related impacts to wetlands.

Coastal and marine birds are susceptible to entanglement in floating, submerged, and beached marine debris; specifically in plastics discarded from both offshore sources and land-derived litter and waste disposal (Heneman and the Center for Environmental Education, 1988). Studies in Florida reported that 80 percent of brown pelicans showed signs of injury from entanglement with fishing gear (Clapp and Buckley, 1984). In addition, seabirds ingest plastic particles and other marine debris more frequently than do any other taxon (Ryan, 1990). Interaction with plastic materials may lead to permanent injuries and death. Ingested debris may have three basic effects on seabirds: irritation and blockage of the digestive tract, impairment of foraging efficiency, and release of toxic chemicals (Ryan, 1990; Sileo et al., 1990a). Effects of plastic ingestion may last a lifetime and may include physical deterioration due to malnutrition; plastics often cause a distention of the stomach, thus preventing its contraction and simulating a sense of satiation (Ryan, 1988). Some birds also feed plastic debris to their young, which could reduce survival rates. The chemical toxicity of some plastics can be high, posing a hazard in addition to obstruction and impaction of the gut (Fry et al., 1987). Sileo et al. (1990b) found that the prevalence of ingested plastic found within the gut of examined birds varied greatly among species. Species that seldom regurgitate indigestible stomach contents are most prone to the aforementioned adverse effects (Ryan, 1990). Within the GOM, these include the phalaropes, petrels, storm petrels, and shearwaters. It is expected that coastal and marine birds would seldom become entangled in or ingest OCS-related trash and debris as a result of MMS prohibitions on the disposal of equipment, containers, and other materials into offshore waters by lessees (30 CFR 250.40). In addition, MARPOL, Annex V, Public Law 100-220 (101 Statute 1458), which prohibits the disposal of any plastics, garbage, and other solid wastes at sea or in coastal waters, went into effect January 1, 1989, and is enforced by the USCG.

Summary and Conclusion

The majority of effects resulting from a proposed action in the EPA on endangered/threatened and nonendangered/nonthreatened coastal and marine birds are expected to be sublethal: behavioral effects, nonfatal exposure to or intake of OCS-related contaminants or discarded debris, temporary disturbances, and displacement of localized groups from impacted habitats. Chronic sublethal stress, however, is often undetectable in birds. As a result of stress, individuals may weaken, facilitating infection and disease; then migratory species may not have the strength to reach their destination. No significant habitat impacts are expected to occur directly from routine activities resulting from a proposed action. Secondary impacts to coastal habitats would occur over the long-term and may ultimately displace species from traditional sites to alternative sites.

4.2.1.9. Impacts on Endangered and Threatened Fish (listed and proposed for listing)

4.2.1.9.1. Gulf Sturgeon

Effects on Gulf sturgeon from routine activities associated with a proposed action could result from degradation of estuarine and marine water quality, pipeline installation, and drilling and produced water discharges. Potential impacts from accidental oil spills are discussed in Chapter 4.4.9.1.

Proposed Action Analysis

Drilling mud discharges may contain chemicals that are toxic to Gulf sturgeon at concentrations four of five orders of magnitude higher than concentrations found a few meters from the discharge point. Offshore discharges of drilling muds are expected to dilute to background levels within 1,000 m of the discharge point.

Produced-water discharges may contain components potentially detrimental to Gulf sturgeon. Moderate heavy-metal and hydrocarbon contamination of sediments and the water column are expected to occur out to several hundred meters downcurrent from the discharge point (CSA, 1997b); however, offshore discharges of produced water are expected to disperse and dilute to background levels within 1,000 m of the discharge point.

All of the proposed 50-800 km of pipelines would be laid in deep water. Regulations do not require burial of pipelines in >60 m water depth; therefore, little resuspension of sediments would result. Gulf sturgeon are expected to avoid lay-barge equipment and resuspended sediments. No impacts on Gulf sturgeon are expected from installation of the projected pipelines.

Minor degradation of estuarine water quality is expected in the immediate vicinity of shorebases and other OCS-related facilities as a result of routine effluent discharges and runoff. Only a small amount of the routine dredging done in coastal areas would be directly or indirectly due to a proposed action.

Platform removal may kill some Gulf sturgeon, but the fish is not typically drawn to underwater structures.

Summary and Conclusion

Potential impacts on Gulf sturgeon may occur from resuspended sediments and OCS-related discharges, as well from non-point runoff from estuarine OCS-related facilities. The low toxicity of this pollution and the unlikely, simultaneous occurrence of individual Gulf sturgeon and of contamination is expected to result in little impact of a proposed action on Gulf sturgeon. Routine activities resulting from a proposed action in the EPA are expected to have little potential effects on Gulf sturgeon.

4.2.1.9.2. Smalltooth Sawfish

Effects on smalltooth sawfish from routine activities associated with a proposed action could potentially result from jetsam and flotsam resulting from exploration and development activities and associated vessel traffic, pipeline installation, drilling and produced-water discharges, and structure-removal operations. Potential impacts from accidental oil spills are discussed in Chapter 4.4.9.2.

Proposed Action Analysis

Fishing and habitat alteration and degradation in the past century have reduced the U.S. population of the smalltooth sawfish (USDOC, NMFS, 2000). At present, the smalltooth sawfish is primarily found in southern Florida in the Everglades and Florida Keys. Historically, this species was common in neritic and coastal waters of Texas and Louisiana. Many records of the smalltooth sawfish were documented in the 1950's and 1960's from the northwestern Gulf in Texas, Louisiana, Mississippi, and Alabama. Since 1971, however, there have been only three published or museum reports of the species captured in the region, all from Texas (1978, 1979, and 1984). Additionally, reports of captures have dropped dramatically. Louisiana, an area of historical localized abundance, has experienced marked declines in sawfish landings. The lack of smalltooth sawfish records since 1984 from the area west of peninsular Florida is a clear indication of their rarity in the northwestern Gulf.

Drilling mud discharges may contain chemicals that would be toxic to smalltooth sawfish. Offshore discharges of drilling muds are expected to dilute to background levels within 1,000 m of the discharge point. Produced-water discharges may contain components potentially detrimental to smalltooth sawfish. Moderate heavy-metal and hydrocarbon contamination of sediments and the water column are expected to occur out to several hundred meters downcurrent from the discharge point (CSA, 1997b); however, offshore discharges of produced water are expected to disperse and dilute to background levels within 1,000 m of the discharge point.

All of the proposed 50-800 km of pipelines would be laid in deep water. Smalltooth sawfish typically inhabit infralittoral waters (<100 m in depth) and would not be impacted by any proposed pipelines in deep water as a result of a proposed action.

Minor degradation of estuarine water quality is expected in the immediate vicinity of shore bases and other OCS-related facilities as a result of routine effluent discharges and runoff, and a small amount of the routine dredging may occur in coastal areas due to a proposed action. However, the shore bases projected to be used in support of a proposed action and the potential dredging activities are located in areas where smalltooth sawfish are no longer likely to occur.

Summary and Conclusion

Potential impacts to smalltooth sawfish may occur from jetsam and flotsam, suspended sediments, OCS-related discharges, and nonpoint runoff from estuarine, OCS-related facilities. However, because the current population of smalltooth sawfish is primarily found in southern Florida in the Everglades and Florida Keys, impacts to these rare animals from routine activities associated with a proposed action are expected to be miniscule.

4.2.1.10. Impacts on Fish Resources and Essential Fish Habitat

Effects on fish resources and EFH from activities associated with a proposed action could result from coastal environmental degradation, marine environmental degradation, petroleum spills, subsurface blowouts, pipeline trenching, and offshore discharges of drilling muds and produced waters. Potential effects from routine activities resulting from a proposed action on fish resources and EFH are described below. Potential effects on the two habitats of particular concern for GOM fish resources (Weeks Bay National Estuarine Research Reserve in Alabama and Grand Bay in Mississippi and Alabama) are included under the analyses for wetlands (Chapter 4.2.1.3.2). Potential effects from accidental events (blowouts and spills) are described in Chapter 4.4.10. Potential effects on commercial fishing from a proposed action are described in Chapter 4.2.1.11.

Healthy fish resources and fishery stocks depend on EFH waters and substrate necessary to fish for spawning, breeding, feeding, and growth to maturity. Because of the wide variation of habitat requirements for all life history stages (as described in Chapter 3.2.8) for managed fish species, the EFH for the GOM includes all coastal and marine waters and substrates from the shoreline to the seaward limit of the EEZ. Collectively, the adverse impacts on coastal EFH and marine EFH are called, respectively, coastal and marine environmental degradation in this analysis.

Few fish species within the proposed lease sale area are estuary dependent, although indirect associations of fish species with those that are estuary dependent can be assumed (Darnell and Soniat, 1979; Darnell, 1988), particularly if artificial reef species are considered. Coastal environmental degradation resulting from a proposed action, although indirect, has the potential to adversely affect EFH and fish resources. The environmental deterioration and effects on EFH and fish resources result from the loss of GOM wetlands and coastal estuaries as nursery habitat and from the functional impairment of existing habitat through decreased water quality (Chambers, 1992; Stroud, 1992).

Wetlands and estuaries within Louisiana, Mississippi, and Alabama may be affected by activities resulting from a proposed action (Chapters 4.2.1.3.2, and 4.4.3.2). These activities include expansion of onshore facilities in wetland areas, vessel usage of navigation channels and access canals, maintenance of navigation channels, inshore disposal of OCS-generated petroleum-field wastes, and spills from both coastal and offshore OCS-support activities.

Coastal water quality (Chapters 4.2.1.2.1 and 4.4.2.1) may be adversely affected by saltwater intrusion and sediment disturbances from channel maintenance dredging, onshore pipeline emplacements, and canal widening. Trash, discharges, runoff, and spills may be released from onshore facilities and

vessel traffic and cause degradation of coastal water quality. Besides coastal sources, offshore spills and trash occurring in association with OCS operations and reaching coastal waters may impact water quality conditions.

Since all of the fish species within a proposed lease sale area are dependent on offshore water, marine environmental degradation resulting from a proposed action has the potential to adversely affect EFH and fish resources. In general, offshore EFH includes both high- and low-relief live bottoms (pinnacles) and both natural (topographic features) and artificial reefs. There are no natural banks or pinnacles in the proposed lease sale area (in the traditional sense as found on the continental shelf). A proposed action could impact soft-bottom communities, hard-bottom communities (although rare in deep-water) organisms colonizing scattered anthropogenic debris and artificial reefs. Impact-producing factors that could affect EFH include infrastructure emplacement, anchoring, infrastructure removal, operational offshore waste discharges, blowouts, and to a limited extent, laying of pipelines. The impacts could include immediate mortality of live-bottom organisms or the alteration of sediments to the point that recolonization of the affected areas may be delayed or impossible.

The attraction of pelagic highly migratory fish species to artificial structures in deepwater areas of the GOM is an evolving issue. The existing information on fish attracting devices (FAD) indicates that several commercially and recreationally important species would be or are already being attracted to GOM offshore structures. The main species are yellowfin tuna (*Thunnus albacares*), skipjack (*Katsuwonus pelamis*), and bigeye tuna (*Thunnus obesus*). There are a number of possible ramifications that may include primary ecological effects including: (1) changes in distribution patterns (particularly due to aggregation and concentration), (b) changes in movement and migration patterns; (c) changes in spawning and larval survival/recruitment (due to a and b above). A number of possible secondary, indirect effects of FAD's include (1) increased catchability and fishing mortality due to aggregation around structures, and (2) changes in population age structure due to increased or changed age-specific mortality due to fishing. At this point in time, it is not known to what extent deepwater structures are acting as FAD's. A study performed by USGS/BRD to assess existing literature and synthesize information from a special FAD's workshop has recently been completed. Discussion of these results and directions for potential future studies are ongoing. The present literature does not include substantive data for the GOM; however, the results of this USGS/BRD project is leading to new studies that will directly address GOM highly migratory species and their attraction to deepwater platforms.

Impact-producing factors from routine offshore activities that could result in marine water quality degradation include platform and pipeline installation, platform removal, and the discharge of operational wastes (Chapter 4.2.1.2.2). Offshore accidents including blowouts and spills from platforms, service vessels, and pipelines could also occur and potentially alter offshore water quality (Chapter 4.4.2.2). Coastal operations could indirectly affect marine water quality; offshore water quality can be impacted through migration of contaminated coastal waters (Chapter 4.2.1.2.1).

Chronic, low-level pollution is a persistent and recurring event resulting in frequent but nonfatal physiological irritation to those resources that lie within the range of impact and that are likely to be adversely affected by the pollution. The geographic range of the pollutant effect depends on the mobility of the resource, the characteristics of the pollutant, and the tolerance of the resource to the pollutant in question (in this case hydrocarbons).

Drilling muds contain materials, such as lead and cadmium, that in high concentrations are toxic to fishery resources; however, the discharge plume disperses rapidly, is very near background levels at a distance of 1,000 m, and is usually undetectable at distances greater than 3,000 m (Kennicutt, 1995) (Chapter 4.1.1.4.1). Since 1993, USEPA has required concentrations of mercury and cadmium to be less than or equal to 1 ppm and 3 ppm, respectively, in the stock barite used to make drilling muds. There has recently been increased media focus on mercury uptake in fish and other marine species. An MMS-funded study titled *Gulf of Mexico Offshore Operations Monitoring Experiment* (Kennicutt, 1995) analyzed sediments at three sites in the GOM. Results of this study indicated that mercury levels were slightly elevated in sediments or organisms at one platform site (High Island Block A-389). The average concentration of mercury at High Island Block –A-389 was twice as high as the other two platforms. The highest average concentration (0.41 µg/g) was found within 50 m of the platform, but decreased to 0.12 µg/g at 100 m. Although these concentrations were the highest found, they were low relative to the probable effects level (0.7) believed to cause biological effects. This platform used the practice of

shunting drilling muds and cuttings to within 10 m of the seafloor to avoid dispersal and prevent impact to the nearby East Flower Garden Bank. Shunting will not occur in the proposed action area.

In this same study, metal concentrations were measured in tissues for 37 marine species. Fish tissue concentrations were generally low; for example, the average concentration was 0.45 µg/g for all flounder species, 0.39 µg/g for all hake species, and 0.24 µg/g for all snapper species. Shrimp had statistically higher tissue concentrations (0.36 µg/g) near platforms than far from platforms (0.19 µg/g). These values are well below the Federal guidelines set by FDA to protect human health, which is 1 ppm. Additional discussion of mercury in drilling muds can be found in Chapter 4.1.1.4.1.

In addition to toxic trace elements and hydrocarbons in produced waters, there are additional components and properties, such as hypersalinity and organic acids, that have a potential to adversely affect fishery resources. Produced waters that are discharged offshore are diluted and dispersed to very near background levels at a distance of 1,000 m and are undetectable at a distance of 3,000 m from the discharge point (Harper, 1986; Rabalais et al., 1991; Kennicutt, 1995).

Proposed Action Analysis

The effects of a proposed action on coastal wetlands and coastal water quality, with the exception of accidental events, are analyzed in detail in Chapters 4.2.1.3.2 and 4.2.1.2.1, respectively. Collectively, the adverse impacts from these effects are called coastal environmental degradation in this EIS. The effects of a proposed action on marine water quality are analyzed in detail in Chapters 4.2.1.2.2. Collectively, the adverse impacts from these effects are called marine environmental degradation in this EIS. The direct and/or indirect effects from coastal and marine environmental degradation on fish resources and EFH are summarized and considered below.

Coastal Environmental Degradation

A proposed action is projected to increase traffic in navigation channels to and from service bases from Louisiana to Alabama. This may result in some erosion of wetlands along the channels, particularly in Louisiana. Little erosion along the navigation channels in Mississippi and Alabama is expected because the channels are in upland areas and the banks are developed. Additional information regarding erosion along navigation channels is provided in the wetland analysis (Chapter 4.2.1.3.2).

No new pipeline landfalls are projected in support of a proposed action. A total of four new pipelines are projected but these are projected to connect to existing or proposed pipelines that extend into deep water.

Localized, minor degradation of coastal water quality is expected in waterbodies in the immediate vicinity of coastal shore bases, commercial waste-disposal facilities, and oil refineries or gas processing plants as a result of routine effluent discharges and runoff. A proposed action in a proposed action area is projected to contribute a small percentage of the OCS-Program-related use of these facilities.

Maintenance dredging of waterways and channels would result in decreased water clarity and some resuspension of contaminants. This could preclude, in rare instances, uses of those waters directly affected by the dredging operations for up to several months. The periods between projected dredging operations, ranging from 1-2 years, should generally allow for the recovery of affected areas. Only a very small amount of the routine dredging done in coastal areas would be directly or indirectly due to a proposed action.

It is expected that coastal environmental degradation from a proposed action would have little effect on fish resources or EFH. Wetlands that could be impacted for some period of time or converted to open water are discussed in the wetlands analysis (Chapter 4.2.1.3.2). Recovery of fish resources or EFH can occur from more than 99 percent, but not all, of the potential coastal environmental degradation. Fish populations, if left undisturbed, would regenerate in one generation and most EFH can recuperate quickly, but the loss of wetlands as EFH could be permanent. At the expected level of effect, the resultant influence on fish resources or EFH from a proposed action would be negligible and indistinguishable from natural population variations.

Marine Environmental Degradation

For any activities associated with a proposed action, USEPA's Region 4 would regulate discharge requirements through their NPDES permits. Contaminant levels in the EPA are generally low, reflecting the lack of pollution sources and high-energy environment of much of the region. The primary water quality impact from any increased turbidity would be localized decreased water clarity. Bottom disturbance from emplacement operations associated with a proposed action would produce localized, temporary increases in suspended sediment loading, resulting in decreased water clarity and little reintroduction of pollutants.

The major sources of discharges associated with a proposed action to marine waters are the temporary discharge of drilling muds and cuttings and the long-term discharge of produced-water effluent. Both of these discharges contain various contaminants of concern (e.g., trace metals and petroleum-based organic) that may have environmental consequences on marine water quality and aquatic life. Drilling mud discharges contain chemicals toxic to marine fishes; however, this is only at concentrations four or five orders of magnitude higher than the concentrations found a few meters from the discharge point. Offshore discharges of drilling muds are expected to dilute to background levels within 1,000 m of the discharge point.

Produced-water discharges contain components and properties potentially detrimental to fish resources. Moderate petroleum and metal contamination of sediments and the water column are expected to occur out to several hundred meters downcurrent from the discharge point (CSA, 1997a). However, these results would be expected to be far less at the greater water depths of a proposed action (1,600-3,000 m). Offshore discharges of produced water are expected to disperse and dilute to background levels within 1,000 m of the discharge point.

The projected total number of platform installations resulting from a proposed action is only two structures for all water depths. Ten years after a platform is installed, the structure would be acting as a climax community artificial reef. Essentially 100 percent of the platform-associated species present would represent new biomass and not recruits from nearby live bottoms due to the extreme distances and water depths separating them. All structures associated with a proposed action are expected to be removed 36 years after the lease sale. Structure removal results in at least some loss of artificial-reef habitat. It is expected that structure removals would have a negligible effect on fish resources because of their low numbers and the fact that the principal managed fishery resource associated with the structures (highly migratory species) are not dependent on specific structures for survival. Tropical species associated with the upper structure that would be removed or relocated would probably perish due to their introduction to a pelagic environment that would not provide food resources or habitat critical for their survival.

The projected length of pipeline installations for a proposed action is 50-800 km. With connection to existing pipelines in deep water, there would be no trenching for pipeline burial, which has the potential to adversely affect fish resources. Without burial, the resultant influence on fish resources would be negligible and indistinguishable from other natural population variations. Exposed pipeline in deep water would also act as hard substrate and have a positive impact on many deep-water fish species.

It is expected that marine environmental degradation from a proposed action would have little effect on fish resources or EFH. The impact of marine environmental degradation is expected to cause an undetectable decrease in fish populations. Recovery of fish resources or EFH can occur from 100 percent of the potential marine environmental degradation. Fish populations, if left undisturbed, would regenerate in one generation. The USEPA NPDES permits would regulate offshore discharges and subsequent changes to marine water quality. At the expected level of effect, the resultant influence on fish resources or EFH would be negligible and indistinguishable from natural population variations.

Summary and Conclusion

It is expected that coastal and marine environmental degradation from a proposed action would have little effect on fish resources or EFH. The impact of coastal and marine environmental degradation is expected to cause an undetectable decrease in fish resources or in EFH. Recovery of fish resources and EFH can occur from more than 99 percent, but not all, of the expected coastal and marine environmental degradation. Fish populations, if left undisturbed, would regenerate in one generation, but any loss of wetlands as EFH would be permanent.

The USEPA NPDES permits would regulate offshore discharges and subsequent changes to marine water quality. At the expected level of impact, the resultant influence on fish resources and EFH would be negligible and indistinguishable from natural population variations.

Activities such as OCS discharge of drilling muds and produced water would cause negligible impacts and would not deleteriously affect fish resources or EFH. At the expected level of impact, the resultant influence on fish resources would cause less than a 1 percent change in fish populations or EFH. As a result, there would be little disturbance to fish resources or EFH.

A proposed action is expected to result in less than a 1 percent decrease in fish resources and/or standing stocks or in EFH. It would require one generation for fish resources to recover from 99 percent of the impacts. Recovery from the loss of wetlands habitat would probably not occur.

4.2.1.11. Impacts on Commercial Fishing

Effects on commercial fishing from activities associated with a proposed action could result from installation of production platforms, underwater OCS obstructions, production platform removals, seismic surveys, subsurface blowouts, and petroleum spills. Potential effects from routine activities resulting from a proposed action in a proposed action area on fish resources and EFH are described in Chapter 4.2.1.10. Potential effects from accidental events (spills and blowouts) are described in Chapter 4.4.10. Potential effects on commercial fishing from routine activities resulting from a proposed action are described below.

Healthy fishery stocks depend on EFH waters and substrate necessary to fish for spawning, breeding, feeding, and growth to maturity. Due to the wide variation of habitat requirements for all life history stages (as described in Chapter 3.2.8) for managed species in the CPA, the EFH for the GOM includes all coastal and marine waters and substrates from the shoreline to the seaward limit of the EEZ. Collectively, the adverse impacts on coastal EFH and marine EFH are called, respectively, coastal and marine environmental degradation in this analysis.

Few fish species within a proposed action area are estuary dependent, although indirect associations of fish species with those that are estuary dependent can be assumed (Darnell and Soniat, 1979; Darnell, 1988), particularly if artificial reef species are considered. Coastal environmental degradation resulting from a proposed action, although indirect, has the potential to adversely affect EFH and commercial fisheries. Environmental deterioration and effects on EFH and commercial fisheries result from the loss of GOM wetlands and coastal estuaries as nursery habitat and from the functional impairment of existing habitat through decreased water quality (Chambers, 1992; Stroud, 1992).

Wetlands and estuaries within Louisiana, Mississippi, and Alabama may be affected by activities resulting from a proposed action (Chapters 4.2.1.3.2 and 4.4.3.2). These activities include construction or expansion of onshore facilities in wetland areas, vessel usage of navigation channels and access canals, maintenance of navigation channels, inshore disposal of OCS-generated petroleum-field wastes, and spills from both coastal and offshore OCS-support activities.

Coastal water quality (Chapters 4.2.1.2.1 and 4.4.2.1) may be adversely affected by saltwater intrusion and sediment disturbances from channel maintenance dredging, onshore pipeline emplacements, and canal widening. Trash, discharges, runoff, and spills may be released from onshore facilities and vessel traffic and cause degradation of coastal water quality. Besides coastal sources, offshore spills and trash occurring in association with OCS operations and reaching coastal waters may impact water quality conditions.

Since all of the fish species harvested within a proposed action area are dependent on offshore water, marine environmental degradation resulting from a proposed action has the potential to adversely affect EFH and fish resources. In general, offshore EFH includes both high- and low-relief live bottoms (pinnacles) and both natural (topographic features) and artificial reefs; however, there are no natural banks or pinnacles in a proposed action area (in the traditional sense as found in the photic zone on the continental shelf). A proposed action could impact soft-bottom communities, hard-bottom communities (those that could exist in deep water), and organisms colonizing scattered anthropogenic debris and artificial reefs; however, there are no commercially important bottom species in the proposed lease sale area. Impact-producing factors that could affect EFH include infrastructure emplacement, anchoring, infrastructure removal, operational offshore waste discharges, blowouts, and pipeline trenching.

Impact-producing factors from routine offshore activities that could result in degradation of marine water quality include platform and pipeline installation, platform removal, and the discharge of

operational wastes (Chapter 4.2.1.2.2). Offshore accidents including blowouts and spills from platforms, service vessels, and pipelines could also occur and potentially alter marine water quality (Chapter 4.4.2.2). Coastal operations could indirectly affect marine water quality; offshore water quality can be impacted through migration of contaminated coastal waters (Chapter 4.4.2.1).

The area occupied by structures, anchor cables, and safety zones (for vessels larger than 100 feet) associated with a proposed action would be unavailable to commercial fishermen and could cause space-use conflicts. Exploratory drilling rigs would spend approximately 30-150 days onsite and would cause short-lived interference to commercial fishing. A floating production system in deeper water requires as much as 5 ha of space. The use of FPSO's is not projected for a proposed action, and the USCG has not yet determined what size of a navigational safety zone would be required for an FPSO during normal or offloading operations.

Underwater OCS obstructions, such as pipelines, can cause gear conflicts that result in losses of trawls and catch, business downtime, and vessel damage. Water depths in a proposed action area are generally deeper than any commercial trawling activities (>1,600 m). Virtually all commercial trawl fishing in the GOM is performed in water depths less than 200 m (Louisiana Dept. of Wildlife and Fisheries, 1992). Longline fishing is performed in water depths greater than 100 m and usually beyond 300 m; however, all longline fishing is prohibited in two areas in the vicinity of DeSoto Canyon. One of these areas includes an area north of 28 degrees latitude (described in Chapter 3.3.1) that encompasses 160 potential lease blocks from the total of 256 in a proposed action area. Although GOM fishermen are experiencing some economic loss from gear conflicts, the economic loss for a fiscal year has historically been less than 0.1 percent of the value of that same fiscal year's commercial fisheries landings. In addition, most financial losses from gear conflicts are covered by the Fishermen's Contingency Fund (FCF).

Lessees are required to remove all structures and underwater obstructions from their leases in the Federal OCS within one year of the lease relinquishment or termination of production (Chapter 4.1.1.11).

Chronic, low-level pollution is a persistent and recurring event, resulting in frequent but nonfatal physiological irritation to those resources that lie within the range of impact and that are likely to be adversely affected by the pollution. The geographic range of the pollutant effect depends on the mobility of the resource, the characteristics of the pollutant, and the tolerance of the resource to the pollutant in question (in this case hydrocarbons).

Drilling muds contain materials, such as lead and cadmium, that in high concentrations are toxic to fishery resources; however, the plume disperses rapidly, is very near background levels at a distance of 1,000 m, and is usually undetectable at distances greater than 3,000 m (Kennicutt, 1995) (Chapter 4.1.1.4.1). Since 1993, USEPA has required concentrations of mercury and cadmium to be less than or equal to 1 ppm and 3 ppm, respectively, in the stock barite used to make drilling muds. Trace amounts of mercury that are naturally occurring in the major drilling mud component barite has been raised as an issue by the media. Mercury in drilling mud is described in more detail in Chapters 3.1.2, 4.1.1.4.1, and 4.2.1.10. Although mercury that is found in the tissues of some large size predatory fish is a concern, there is no current evidence that contributions from drilling discharges play any major role.

In addition to toxic trace elements and hydrocarbons in produced waters, there are additional components and properties, such as hypersalinity and organic acids, that have a potential to adversely affect commercial fishery resources. Produced waters that are discharged offshore are diluted and dispersed to very near background levels at a distance of 1,000 m and are undetectable at a distance of 3,000 m from the discharge point (Harper, 1986; Rabalais et al., 1991; Kennicutt, 1995).

Proposed Action Analysis

Installation of offshore structures may cause space-use conflicts with commercial fishing activities. Only two production structure installations are projected for a proposed action. Using the 500-m navigational safety zone figure (although to date only seven operators throughout the GOM have established an official safety zone and six other operators have initiated the process for obtaining the USCG safety zone around production platforms), the possible area excluded from commercial trawl fishing or longlining would be approximately 95 ha, depending on the size of the facility itself. Technically, the safety zone exclusion would not apply to vessels smaller than 100 ft. The maximum excluded area of 190 ha (2 structures @ up to 95 ha each including safety zones) represents only a very small fraction (0.0003%) of the total area of a proposed action. There is no use of FPSO's projected for a

proposed action. All structures associated with a proposed action are projected to be removed by the year 2037.

Two large areas in the DeSoto Canyon Area have been designated by NOAA Fisheries as swordfish nursery areas and are closed to longline fishing activities. The boundaries of the closed areas are described in Chapter 3.3.1 and are shown on Figure 3-9. The longline closure areas are located largely in the EPA. One of these includes an area north of 28 degrees latitude that encompasses 160 potential lease blocks from the total of 256 in a proposed action area. A small portion of the northern closed area includes 174 blocks in the CPA in the Mississippi Canyon, Main Pass, Viosca Knoll, and Mobile lease areas. The closed areas cover nearly 845,000 km^2 and would displace commercial longlining, which may increase activity in the CPA and possibly the WPA. Longline fishing could occur in the 96 blocks of a proposed action south of 28 degrees latitude, but some portion of these blocks bordering the closed area would also be avoided due to the extreme length of longline sets and time required for their retrieval.

Underwater OCS obstructions such as pipelines could cause fishing gear loss and additional user conflicts but none of a proposed action area occurs in water depths shallower than 1,600 m. Gear loss and user conflicts are mitigated by the FCF. Direct payments for claims in FY 1997 totaled $238,404 and total payments for FY 1998 were $311,290. The amount available for GOM FCF claims in FY 1999 was $1,212,969. The majority of claims are resolved within six months of filing. The economic loss from gear loss and user conflicts has historically been less than 0.1 percent of the same year's value of GOM commercial fisheries landings. It is expected that installed pipelines in the proposed lease sale area should never conflict with bottom trawl or other fishing activities other than during temporary exclusion from the area of a pipelaying barge, and they are expected to have a negligible effect on commercial fishing.

Structure emplacements can act as FAD's and can result in aggregation of highly migratory fish species. A number of commercially important highly migratory species, such as tunas and marlins, are known to congregate and be caught around FAD's. Structure removals result in loss of artificial-reef habitat. It is expected that structure removals would have a negligible effect on commercial fishing because of the inconsequential number of removals (maximum of 2) and the consideration that removals kill only those fish proximate to the removal site.

Seismic surveys would occur in a proposed action area. Usually, fishermen are precluded from a very small area for several days. This should not impact the annual landings or value of landings for commercial fisheries in the GOM. The GOM species can be found in many adjacent locations and GOM commercial fishermen do not fish in one locale. Gear conflicts between seismic surveys and commercial fishing are also mitigated (see above) by the FCF. All seismic survey locations and schedules are published in the USCG *Local Notice to Mariners,* a free publication available to all fishermen. Seismic surveys would have a negligible effect on commercial fishing.

Summary and Conclusion

Activities such as seismic surveys would cause negligible impacts and would not deleteriously affect commercial fishing activities. Operations such as production platform emplacement, and underwater OCS impediments, would cause slightly greater impacts on commercial fishing. Some positive impacts to commercial fishing resulting from fish aggregating around deepwater structures may be possible. At the expected level of impact, the resultant influence on commercial fishing would be indistinguishable from variations due to natural causes. As a result, there would be very little impact to commercial fishing. A proposed action is expected to result in less than a 1 percent change in activities, in pounds landed, or in the value of landings. It would require less than six months for fishing activity to recover from any impacts.

4.2.1.12. Impacts on Recreational Fishing

This section discusses the possible effects of a proposed action on recreational fishing. Impact-producing factors associated with a proposed lease sale that could directly impact recreational fishing in the offshore environment include the presence of offshore structures, pipeline installation activities, and spills. Potential effects from accidental events including spills are described in Chapter 4.4.11.

Recreational fishing could be indirectly impacted by adverse effects of a proposed action on fish stocks or EFH. The analyses of the potential impacts of a proposed action on fish resources and EFH

(Chapter 4.2.1.10) and on commercial fisheries (Chapter 4.2.1.11), especially in regard to fish populations, also applies to recreational fishing.

As indicated in Chapter 3.3.2, marine recreational fishing along Florida's west coast, and coastal Alabama, Mississippi, and Louisiana is very popular with both residents and tourists, and is economically important to coastal states. The latest information from the NMFS Marine Recreational Fisheries Statistics Survey (USDOC, NMFS, 2002) indicates there were almost 2 million resident participants in GOM saltwater fishing from Louisiana to Florida and a similar number of out-of-state (tourist) fishermen. Of these resident and tourist fishermen from Louisiana to Florida, an estimated 1.9 million offshore fishing trips occurred in Federal waters (>10 mi off Florida's west coast and >3 mi off Alabama, Louisiana, and Mississippi) during 2001 (USDOC, NMFS, 2002). The greatest number of fish caught and landed from this offshore zone included dolphins, grunts, jacks, porgies, groupers, snappers, and mackerels. Likewise, a significant amount of effort is expended by a specialized group of big game or billfish fishermen seeking primarily tuna, marlin, and wahoo focused in deep offshore waters from south of the Mississippi Delta to the DeSoto Canyon off northwest Florida.

Figure 1-1 depicts the proposed lease sale area in relation to the coastline from Louisiana to western Florida. Because of the great distances to all of the identified lease tracts offered for consideration in a proposed action, only fishermen departing from northwest Florida to coastal Alabama are likely to be impacted by a proposed action. Almost all offshore recreational fishing is currently confined within 100 mi of shore and most of a proposed action area lies about 100 mi from the Mississippi, Alabama, and Florida shores. The Louisiana Mississippi River delta coastline lies 70 mi from the proposed lease sale area, but no major recreational fishing ports are located in the area. Very few fishing trips go beyond the 200-m contour line, the DeSoto Canyon area, or 100 mi from shore.

Proposed Action Analysis

Although it is evident from available information that offshore recreational fishing is a popular, productive, and economically significant activity in the offshore waters of the northeastern GOM, no definitive information exists on the level and precise location of recreational fishing in the 256 tracts included in the proposed lease sale area. Beyond the 900-m bathymetric contour, very little recreational fishing is believed to occur because of the water depth, the distance from shore, and the lack of known natural features or artificial reefs, all of which make recreational fishing impractical, very costly, and unproductive. The proposed lease sale area is 138 nmi from Panama City, Florida; 100 nmi from Pensacola, Florida; and 123 nmi from Biloxi, Mississippi.

The type of development activities most likely to affect fish and recreational fishing within a proposed lease sale area most frequented by offshore fishermen is the introduction of high-profile structures, specifically drilling rigs and platforms. Rigs and platforms function as very large *de facto* artificial reefs. They attract and concentrate sport fish and stimulate the growth of marine life, which, in turn, attract fishermen and divers (Bull et al., 1997). Many studies (Ditton and Auyong, 1984; Roberts and Thompson, 1983; Ditton and Graefe, 1978; Dugas et al., 1979) have demonstrated that, when GOM petroleum structures are accessible to marine recreational fishermen and scuba divers, the structures are a major attraction throughout their entire lifetime for marine recreational fishing and are a positive influence on tourism and coastal economics. The introduction of two production facilities as a result of a proposed action could attract recreational fishermen to pursue game fish attracted to these deepwater structures. It is unlikely that recreational divers would venture as far as any structures in the proposed lease sale area for diving or spearfishing. Even if production facilities applied for and established 500-m safety zones, this would not exclude any recreational fishing vessel less than 100 ft in length. Fishing prospects are likely to improve by those choosing to fish in the immediate vicinity of rigs and platforms.

Oil and gas development and production resulting from this proposal would require the installation of pipelines to gather and transport petroleum products to onshore processing and refining facilities. No interaction between offshore pipelines and recreational fishing is likely after construction is complete due to the extreme water depths and no attempted fishing on the bottom. Short-term, space-use conflict could occur during the time that any pipeline is being installed.

Summary and Conclusion

The leasing, exploration, development, production, and transportation of oil and gas in the proposed lease sale area could attract limited additional recreational fishing activity to petroleum structures installed on productive leases. Each structure placed in the GOM to produce oil or gas would function as a *de facto* artificial reef, attract sport fish, and improve fishing prospects in the immediate vicinity of platforms. This impact would last for the life of the structure, until the structures are removed from the location and the marine environment. A proposed action would have a beneficial effect on offshore and deep-sea recreational fishing within developed leases accessible to fishermen. The 100-mi travel distance would be substantial but not insurmountable. These effects would last until the production structures are removed from the marine environment. Short-term space-use conflict could occur during the time that any pipeline is being installed.

4.2.1.13. Impacts on Recreational Resources

This section discusses the possible effects of a proposed action on GOM recreational beaches. Millions of annual visitors attracted to these resources are responsible for thousands of local jobs and billions of dollars in regional economic activity. Major recreational beaches are defined as those frequently visited sandy areas along the shoreline that are exposed to the GOM and that support a multiplicity of recreational activities, most of which is focused at the land and water interface. Included are Gulf Islands National Seashore, State parks and recreational areas, county and local parks, urban beaches, private resort areas, and State and private environmental preservation and conservation areas. The general locations of these beaches are indicated on MMS Visual 2—Multiple Use (USDOI, MMS, 2001c).

The primary impact-producing factors to the enjoyment and use of recreational beaches are trash and debris, and oil spills. Additional factors such as the physical presence of platforms and drilling rigs can affect the aesthetics of beach appreciation, and noise from OCS-related aircraft can adversely affect a beach-related recreation experience. All these factors, either individually or collectively, may adversely affect the number and value of recreational beach visits. The potential impacts from oil spills and other accidental events are discussed in Chapter 4.4.

The value of recreation and tourism in the GOM coastal zone from Texas through Florida has been estimated in the tens of billions of dollars annually (USDOI, MMS, 2001e; pages III-101 and III-102). A significant portion of these expenditures is made in coastal counties, where major shoreline beaches are primary recreational attractions. Over one million people visit the mainland unit and barrier island beaches of the Gulf Island National Seashore in Mississippi and Florida annually, demonstrating the popularity of destination beach parks throughout the Gulf Coast region east of the Mississippi River. Trash and debris from OCS operations can wash ashore on GOM recreational beaches. Litter on recreational beaches from OCS operations could adversely affect the ambience of the beach environment, detract from the enjoyment of beach activities, and increase administrative costs on maintained beaches. Some trash items, such as glass, pieces of steel, and drums with chemical residues, can also be a health threat to users of recreational beaches. Current industry waste management practices; training and awareness programs focused on the beach litter problem; and the OCS industry's continuing efforts to minimize, track, and control offshore wastes are expected to minimize potential for accidental loss of solid wastes from OCS oil and gas operations.

Since the proposed lease sale area is so far from shore (70 mi from Louisiana, 98 mi from Mississippi, 93 mi from Alabama, and 100 mi from Florida), platforms and drilling rigs would not be visible from shore. However, noise associated with vessels and aircraft traveling between coastal service bases and offshore operation sites can adversely affect the natural ambience of coastal beaches. Although this may affect the quality of recreational experiences, it is unlikely to reduce the number of recreational visits to coastal beaches in the GOM.

Proposed Action Analysis

A proposed action is projected to result in the drilling of 30-40 exploration and development wells and the installation of 2 platforms. Marine debris would be lost from time to time from these operations. Waste management practices and training programs are expected to minimize the level of accidental loss

of solid wastes from activities resulting from a proposed action. Since Louisiana is closest to the proposed lease sale area, it would be the most likely state to be affected by any waterborne trash. Beached litter and debris from a proposed action are likely to be imperceptible to beach users or administrators; a lease sale and its subsequent activity constitutes only a small percentage of the total OCS Program. Between 8,000 and 9,000 service-vessel trips are estimated to occur over the life of a proposed action or about 200-225 trips annually. The estimated number of helicopter trips is 7,000-9,000, which is approximately 175-225 trips annually. Vessels and helicopters are expected to use service bases in or around the ports of Venice and Fourchon, Louisiana, and Mobile, Alabama. Vessels are assumed to use established nearshore traffic lanes and helicopters are assumed to comply with aerial clearance restrictions at least 90 percent of the time. This additional helicopter and vessel traffic would add little noise pollution as long as it is disbursed over a range of times and places.

Summary and Conclusion

Operations resulting from a proposed action would generate additional marine debris. The impact on Gulf Coast recreational beaches is expected to be minimal. The incremental increase in helicopter and vessel traffic is expected to add little additional noise that may annoy beach users. A proposed action is expected to result in nearshore operations that may adversely affect the enjoyment of some Gulf Coast beach uses; however, these would have little effect on the number of beach users.

4.2.1.14. Impacts on Archaeological Resources

This section discusses potential impacts from a proposed action. Major impact-producing factors that could affect both prehistoric and historic archaeological resources are direct physical contact from drilling rig and platform emplacement; pipeline installation and trenching; anchoring; dredging activity; oil spills; and ferromagnetic debris. Chapters of this EIS that provide supportive material for the archaeological resources analysis include Chapters 3.3.4 (archaeological resources), 4.1.1 (offshore infrastructure), 4.1.2 (coastal infrastructure), and 4.3.1 (petroleum spills).

Blocks with a high probability for the occurrence of prehistoric, prehistoric and historic, or historic archaeological resources are found in the EPA. Blocks with a high probability for prehistoric archaeological resources are found landward of a line that roughly follows the 60-m bathymetric contour. The areas of the northern GOM that are considered to have a high probability for historic period shipwrecks were redefined as a result of an MMS-funded study (Garrison et al., 1989). The study expanded the shipwreck database in the GOM from 1,500 to more than 4,000 wrecks. Statistical analysis of shipwreck location data identified two specific types of high-probability areas—the first within 10 km of the shoreline, and the second proximal to historic ports, barrier islands, and other loss traps. High-probability search polygons associated with individual shipwrecks were created to afford protection to wrecks located outside of the two aforementioned high-probability areas (see (cf.) Visual 3, Offshore Regulatory Features).

An Archaeological Resources Stipulation was included in all GOM lease sales from 1974 through 1994. The stipulation was incorporated into operational regulations effective November 21, 1994. The language of the stipulation was incorporated into the operational regulations under 30 CFR 250.194 with few changes, and all protective measures offered in the stipulation have been adopted by the regulation.

NTL 2002–G01, issued in December 2001 with an effective date of March 15, 2002, outlines MMS's archaeological survey and report requirements. Survey linespacing at 50 m is required for historic shipwreck surveys in water depths of 200 m or less. Survey linespacing of 300 m is required for prehistoric site surveys and for shipwreck surveys in water depths greater than 200 m.

Several OCS-related, impact-producing factors may cause adverse impacts to archaeological resources. Offshore development could result in a drilling rig, platform, pipeline, dredging activity, or anchors impacting a prehistoric archaeological site or an historic shipwreck. Physical contact with a prehistoric site would cause a disturbance of the site stratigraphy and artifact provenance that would adversely affect the integrity of the site and its research potential. Direct physical contact with a shipwreck site could destroy fragile ship remains, such as the hull and wooden or ceramic artifacts, and could disturb the site context. The result would be the loss of archaeological data on ship construction, cargo, and the social organization of the vessel's crew, and the concomitant loss of information on maritime culture for the time period from which the ship dates.

The emplacement of drilling rigs and production platforms has the potential to cause physical impact to prehistoric and/or historic archaeological resources. Pile driving associated with platform emplacement may also cause sediment liquefaction an unknown distance from the piling, disrupting stratigraphy in the area of liquefaction.

Pipeline installation has the potential to cause a physical impact to prehistoric and/or historic archaeological resources.

Anchoring associated with platform emplacement may also physically impact prehistoric and/or historic archaeological resources.

The OCS operations may also generate tons of ferromagnetic structures and debris, which would tend to mask magnetic signatures of significant historic archaeological resources. The task of locating historic resources via an archaeological survey is, therefore, made more difficult as a result of leasing activity.

The dredging of new channels, as well as maintenance dredging of existing channels, has the potential to cause a physical impact to both prehistoric sites and historic shipwrecks (Espey, Huston, & Associates, 1990). There are many navigation channels that provide OCS accesses to onshore facilities.

4.2.1.14.1. Historic

Proposed Action Analysis

The specific locations of archaeological sites in the proposed lease sale area cannot be identified without first conducting a remote-sensing survey of the seabed and near-surface sediments. The MMS, by virtue of new operational regulations under 30 CFR 250.194, requires that an archaeological survey be conducted prior to development of leases within the high-probability zones for historic and prehistoric archaeological resources. A proposed action includes the potential drilling of 11-13 exploration wells and 19-27 development wells over the 40-year life of a proposed action. Approximately 8,000-9,000 service vessel trips (Table 4-2) are estimated for a proposed action; this is a rate of 200-225 service-vessel trips annually.

Of the 256 blocks in the proposed lease sale area, 10 blocks fall within the GOM Region's high-probability area for historic resources. These 10 lease blocks are deepwater blocks and must be surveyed at a minimum 300-m linespacing.

Ferromagnetic debris associated with exploration and production activities has the potential to mask the magnetic signatures of historic shipwrecks.

Onshore historic properties include sites, structures, and objects such as historic buildings, forts, lighthouses, homesteads, cemeteries, and battlefields. Sites already listed on the National Register of Historic Places and those considered eligible for the Register have already been evaluated as being able to make a unique or significant contribution to science. At present, unidentified historic sites may contain unique historic information and would have to be assessed after discovery to determine the importance of the data. However, no new onshore infrastructure is projected as a result of a proposed action.

Deepening and/or widening of navigation channels through maintenance dredging could have the potential to impact historic shipwrecks. The initial maintenance dredging of ports and navigation channels could impact an historic shipwreck if an archaeological survey was not performed. The potential areas of such impact include shore-base ports and their associated navigation channels. Projected primary service bases are the port areas of Venice and Fourchon, Louisiana, and Mobile, Alabama. This includes smaller ports in the area of the larger ports listed. Secondary service bases are Cameron, Intracoastal City, Houma, and Morgan City, Louisiana, and Pascagoula, Mississippi. The current system of navigation channels is believed to be generally adequate to accommodate traffic generated by a proposed action. The navigation channel at Pass Fourchon, Louisiana, is expected to be deepened to accommodate and recruit new business, which includes OCS-related business. All projected service bases and associated navigation channels represent high probability areas for the occurrence of historic period shipwrecks (Garrison, 1989). These areas and activities fall within the jurisdiction of the COE. It is assumed that before maintenance dredging to deepen and/or widen ports and navigation channels would occur the COE would require coordination with appropriate State and Federal agencies and conduct requisite remote-sensing archaeological surveys.

Summary and Conclusion

The greatest potential impact to an archaeological resource as a result of a proposed action would result from a contact between an OCS offshore activity (drilling rig emplacement, platform installation, pipeline installation, or dredging) and a historic shipwreck. The archaeological survey and archaeological clearance of sites required prior to an operator beginning oil and gas activities on a lease are estimated to be highly effective at identifying possible historic shipwreck sites. Since the site survey and clearance provide a substantial reduction in the potential for a damaging interaction between an impact-producing factor and a historic shipwreck, there is a very small possibility of an OCS activity impacting a historic site.

Ten of the blocks offered in the proposed lease sale area fall within the MMS GOM Region's high-probability area for the occurrence of historic shipwrecks and would require a survey at a minimum 300-m linespacing.

Most other activities associated with a proposed action are not expected to impact historic archaeological resources. Ferromagnetic debris has the potential to mask the magnetic signatures of historic shipwrecks. It is expected that onshore archaeological resources would be protected through the review and approval processes of the various Federal, State, and local agencies involved in permitting onshore activities. Deepening and/or widening activities associated with maintenance dredging of navigation channels may result in impacts to historic shipwrecks.

Oil and gas activities associated with a proposed action could impact a shipwreck because of incomplete knowledge on the location of shipwrecks in the GOM. Although this occurrence is not probable, such an event would result in the disturbance or destruction of important historic archaeological information. Other factors associated with a proposed action are not expected to affect historic archaeological resources.

4.2.1.14.2. Prehistoric

Prehistoric archaeological resources include sites, structures, and objects such as shell middens, earth middens, campsites, kill sites, tool manufacturing areas, ceremonial complexes, and earthworks. Offshore development as a result of a proposed action could result in an interaction between a drilling rig, platform, pipeline, anchors, or dredging operations and an inundated prehistoric site. Water depths in the proposed lease sale area range from approximately 1,600 to 3,000 m. New pipelines projected as a result of a proposed action would be in <500 m of water. Based on the current acceptable seaward extant of the prehistoric archaeological high probability area for this part of the GOM the extreme water depth precludes the existence of any prehistoric archaeological resources within the proposed lease sale area and projected pipeline corridors.

Proposed Action Analysis

At present, unidentified onshore prehistoric sites would have to be assessed after discovery to determine the uniqueness or significance of the information that they contain. Sites already listed in the National Register of Historic Places and those considered eligible for the Register have already been evaluated as having the potential for making a unique or significant contribution to science. Of the unidentified coastal prehistoric sites that could be impacted by onshore development, some may contain unique information. However, no new onshore infrastructure is projected as a result of a proposed action.

The projected deepening of the Pass Fourchon navigation channel could impact a prehistoric site. Protection of archaeological resources in this case is expected to be accomplished by the required coordination by COE with appropriate State and Federal project review and permitting agencies.

Summary and Conclusion

Since no new onshore infrastructure is projected as a result of a proposed action and no prehistoric sites are located within the proposed lease sale area, a proposed action is not expected to result in impacts to prehistoric archaeological sites.

4.2.1.15. Impacts on Human Resources and Land Use

This proposed action analysis considers the effects of OCS-related, impact-producing activities from a proposed EPA lease sale in relation to the continuing baseline of non-OCS-related factors. Non-OCS factors include fluctuations in workforce, net migration, relative income, oil and gas activity from State waters, wetland loss, and tropical storms. Unexpected events that may influence oil and gas activity within the analysis area but cannot be predicted are not considered in this analysis.

4.2.1.15.1. Land Use and Coastal Infrastructure

Proposed Action Analysis

Chapters 3.3.5.1.2 and 3.3.5.8 discuss land use and OCS-related oil and gas infrastructure associated with the analysis area. The existing oil and gas infrastructure is expected to be sufficient to handle activities associated with a proposed action. The OCS activities from past and future OCS lease sales would continue to occur, and related impacts would continue even in the absence of a proposed action.

Summary and Conclusion

A proposed action in the EPA of its own accord would not require additional coastal infrastructure or alter the current land use of the analysis area.

4.2.1.15.2. Demographics

In this section, MMS projects how and where future demographic changes would occur and whether they correlate with a proposed EPA lease sale. The addition of any new human activity, such as oil and gas development resulting from a proposed action, can affect local communities in a variety of ways. Typically, these effects are in the form of people and money, which can translate into changes in the local social and economic institutions and land use.

Proposed Action Analysis

Population

Population projections related to activities resulting from a proposed action are expressed as total population numbers and as a percentage of the population levels that would be expected if a proposed action did not occur (Tables 4-22 and 4-23). Chapter 3.3.5.4.1 discusses baseline population projections for the analysis area. Because the baseline projections assume the continuation of existing social, economic, and technological trends, they also include population changes associated with the continuation of current patterns in OCS Program activities. Population impacts from a proposed action mirror the assumptions for employment impacts described in Chapter 4.2.1.15.3 below. Projected population changes reflect the number of people dependent on income from OCS-related employment for their livelihood, which is based on the ratio of population to employment in the analysis area over the life of a proposed lease sale.

Population associated with a proposed action in the EPA is estimated at 3,950-27,100 persons during the peak years of impact (years 5 and 6) for the low- and the high-case scenarios, respectively. It is during those years of peak population that a substantial amount of platform and pipeline installations are projected in association with a proposed action in the EPA. Platform fabrication and installation, and pipeline installation activities are labor intensive and tend to occur concurrently, therefore, leading to employment and population impacts.

Population impacts from a proposed action in the EPA are expected to be minimal, i.e., less than 1 percent of total population for any coastal subarea. The mix of males to females is expected to remain unchanged. The increase in employment is expected to be met primarily with the existing population and available labor force, with the exception of some in-migration (some of which may be foreign) projected to move into focal areas, such as Port Fourchon, due to the labor supply/demand imbalance for some onshore oil and gas infrastructure industries in these areas (see Chapter 4.1.2.1, Coastal Infrastructure).

Age

If a proposed EPA lease sale is held, the age distribution of the analysis area is expected to remain virtually unchanged. Given both the low levels of population growth and industrial expansion associated with a proposed action, the age distribution pattern discussed in Chapter 3.3.5.4.2 is expected to continue through the year 2042. Activities relating to a proposed action in the EPA are not expected to affect the analysis area's median age.

Race and Ethnic Composition

The racial distribution of the analysis area is expected to remain virtually unchanged if a proposed action in the EPA is held. Given the low levels of employment and population growth and the industrial expansion projected for a proposed action, the racial distribution pattern described in Chapter 3.3.5.4.3 is expected to continue through the year 2042.

Education

Activities relating to a proposed EPA lease sale are not expected to significantly affect the analysis area's educational levels. Given the low levels of employment and population growth and the industrial expansion projected for a proposed action, the analysis area's education status, described in Chapter 3.3.5.4.4, is expected to continue through the year 2042. Activities relating to a proposed action in the EPA are not expected to affect the analysis area's educational attainment.

Summary and Conclusion

Activities relating to a proposed EPA lease sale are expected to minimally affect the analysis area's land use, infrastructure, and demography. These impacts are projected to mirror employment effects that are estimated to be negligible to any one subarea. Baseline patterns and distributions of these factors, as described in Chapter 3.3.5, are expected to maintain. Changes in land use throughout the analysis area are expected to be contained and minimal. The OCS-related infrastructure is in place and would not change as a result of a proposed action. Current baseline estimates of population growth for the analysis area show a continuation of growth, but at a slower rate.

4.2.1.15.3. Economic Factors

The importance of the oil and gas industry to the coastal communities of the GOM is significant, particularly in south Louisiana, eastern Texas, and coastal Alabama. Dramatic changes in the level of OCS oil and gas activity over recent years have resulted in parallel fluctuations in population, labor, and employment in the analysis area. The economic analysis for a proposed lease sale in the EPA focuses on the potential direct, indirect, and induced impacts of the OCS oil and gas industry on the population and employment of the counties and parishes in the analysis region defined in Chapter 3.3.5.1. To improve regional economic impact assessments and to make them more consistent with each other, MMS developed a new methodology for estimating changes to employment and other economic factors. The methodology developed to quantify these impacts on population and employment takes into account changes in OCS-related employment, along with population impacts resulting from these employment changes within each individual subarea.

The GOM region model has two steps.

(1) Because there are no publicly available models that estimate the expenditures resulting from offshore oil and gas activities, the model first estimates expenditures for 10 scenario activities projected to result from a proposed action in the EPA. These activities include exploratory drilling, development drilling, production operations and maintenance, platform fabrication and installation, pipeline construction, pipeline operations and maintenance, gas processing and storage construction, gas processing and storage operations and maintenance, workovers, and

platform removal and abandonment. The model then assigns these expenditures to industrial sectors in the 10 subareas defined in Chapter 3.3.5.1, Figure 3-1.

(2) The second step in the model uses multipliers from the commercial input-output model IMPLAN (using 1999 data, the latest available data) to translate these expenditures into direct, indirect, and induced employment and other economic factors. Direct employment results from the first round of industry spending. It is the employment that results from the initial dollars spent by the oil and gas industry on the 10 scenario activities (listed above). Indirect employment results as the initial spending reverberates through the economy. First, the suppliers of the goods and services for the 10 activities spend the initial direct dollars from the industry. Then, these dollars are re-spent by other suppliers until the initial dollars have trickled throughout the economy. Households spending the resulting labor income creates induced employment.

Both the level (the amount spent) and the sectoral (the industry in which it is spent) allocation of expenditures can vary considerably by the phase of OCS activity and by the water depth of the OCS activities. For example, an exploratory well in 0-60 m of water is expected to be drilled using a jack-up rig and to cost about $4 million; whereas, an exploratory well in 800 m or greater water depth is expected to be drilled using a drillship and to cost in excess of $10 million to complete. All activities associated with a proposed action in the EPA are in water depths of 800 m or greater. In addition, spending on materials such as steel would be much higher for platform fabrication and installation than for operations and maintenance once production begins. Therefore, the model estimates and allocates expenditures for the 10 scenario activities. Because local economies vary, a separate set of IMPLAN multipliers is used for each coastal subarea to which expenditures are assigned. Each set of multipliers is based on the actual historical patterns of economic transactions in the area. Model results for employment are presented in the number of jobs per year, where one job is defined as a year of employment. This does not necessarily mean only one person occupies the position through out the year. One job may be equal to two part-time positions occupied over the year or one person occupying a position for 6 months, while another person occupies it for the other 6 months.

The projections in this section are not statements of what would happen but of what might happen, given the assumptions and methodologies used. The projections are business-as-usual trend forecasts, given known technology, technological and demographic trends, and current laws and regulations. Because energy markets are complex, models are simplified representations of energy production and consumption, regulations, and producer and consumer behavior. Projections are highly dependent on the data, methodologies, model structures, and assumptions used in their development. Energy projections are subject to much uncertainty. Many of the events that shape energy markets are random and cannot be anticipated, including severe weather, political disruptions, strikes, and technological breakthroughs. In addition, future developments in technologies, demographics, and resources cannot be foreseen with any degree of certainty. Given this, MMS has endeavored to make these projections as objective, reliable, and useful as possible (USDOE, EIA, 2001b).

Proposed Action Analysis

Total employment projections for activities resulting from a proposed action are expressed as absolute numbers and as a percentage of the employment levels expected if no development occurs (Tables 4-24 and 4-25). The baseline projections of population and employment used in this analysis are described in Chapters 3.3.5.4 and 3.3.5.5 (Tables 3-17 to 3-32). Because these baseline projections assume the continuation of existing social, economic, and technological trends, they also include employment resulting from the continuation of current patterns in OCS Program activities. Population impacts, described in Chapter 4.2.1.15.2 (Tables 4-29 and 4-30), mirror those assumptions associated with employment. Projected population changes reflect the number of people dependent on income from oil- and gas-related employment for their livelihood. This figure is based on the ratio of population to employment in the impact region over the life of a proposed lease sale.

Based on model results (Table 4-24), direct employment associated with a proposed EPA lease sale is estimated at 1,300-9,000 jobs during peak impact years 5 and 6 for the low- and high-case scenarios,

respectively. Indirect employment is projected at 450-3,200 jobs, while induced employment is calculated to be 540-3,500 jobs, for the low- and high-case scenarios, respectively. Therefore, total employment resulting from a proposed lease sale in the EPA is not expected to exceed 2,300-15,700 jobs in any given year over a proposed action's 40-year lifetime. Employment associated with a proposed EPA lease sale is projected to peak in years 5 and 6, which are the projected peak years for platform and pipeline installation activities in support of a proposed action. Platform fabrication and installation, and pipeline installation activities are labor intensive and tend to occur concurrently.

Although most of the employment (on an absolute basis) related to a proposed action is expected to occur in coastal Subarea TX-2 (this is due to offshore oil and gas corporate offices headquartered in Houston and the abundant offshore oil and gas infrastructure in this coastal subarea), employment is not expected to exceed 1 percent of the total employment in any given coastal subarea of Texas, Louisiana, Mississippi, or Alabama (Table 4-25). On a percentage basis, coastal Subareas LA-1, LA-2, LA-3, and MA-1 (this is due to the vast offshore oil and gas infrastructure in the coastal subareas) are projected to have the greatest employment impact at 0.3 percent each. Considering Florida's current opposition to oil and gas development in offshore waters and the scarcity, if not absence, of onshore supporting service bases, MMS anticipates that very few OCS-related activities would be staged from Florida. Model results concur there would be little to no economic stimulus to the Florida analysis region as a result of a proposed action in the EPA.

Summary and Conclusion

Should a proposed EPA lease sale occur, there would be only minor economic changes in the Texas, Louisiana, Mississippi, and Alabama coastal subareas. A proposed action is expected to generate less than a 1 percent increase in employment in any of these subareas. This demand would be met primarily with the existing population and available labor force. There would be very little to no economic stimulus in the Florida subareas.

4.2.1.15.4. Environmental Justice

The analysis of environmental justice concerns is divided into those related to routine operations (below) and those related to oil spills (Chapter 4.4.15.4). Concerns related to routine operations center on increases in onshore activity (such as employment, migration, commuter traffic, and truck traffic) and on additions to the infrastructure supporting this activity (such as fabrication yards, supply ports, and onshore disposal sites for offshore waste). Chapter 3.3.35.8 describes the widespread presence of an extensive OCS support system and associated labor force, as well as economic factors related to OCS activities.

Proposed Action Analysis

Environmental justice issues involve questions of disproportionate and negative effects on minority and low-income populations. A proposed action is expected to increase slightly employment opportunities in a wide range of businesses along the Gulf Coast. These conditions preclude a prediction of where much of this employment would occur or who would be hired. Figures 3-14 and 3-15 provide distributions of census tracts of high concentrations of minority groups and low-income households. As stated in Chapter 3.3.5.4, pockets of concentrations of these populations are scattered throughout the GOM coastal counties and parishes. Many of these populations are in large urban areas where the complexity and dynamism of the economy and labor force preclude a measurable effect. Low-income populations are almost exclusively minority and urban. Because the distribution of low-income and minority populations does not parallel the distribution of industry activity, effects of a proposed action are not expected to be disproportionate.

The widespread economic effects of a proposed action on minority and low-income populations are not expected to be negative. Ongoing MMS research includes gathering information on race and employment. Offshore workers in the production sector are almost entirely male and white (Rosenberg, personal communication, 2001). Other sectors, such as the fabrication industry and support industries (e.g., trucking), employ minority workers and provide jobs across a wide range of pay levels and educational/skill requirements (Austin et al., 2002a and b; Donato et al., 1998). A study of oil industry

trends between 1980 and 1990 found that downsizing was concentrated in the production sector; therefore, it affected white male employment more than that of women or minorities (Singelmann, in preparation). Evidence also suggests that a healthy offshore petroleum industry also indirectly benefits low-income and minority populations. One MMS study in Louisiana found income inequality decreased during the oil boom and increased with the decline (Tolbert, 2001). Another MMS-funded study found that reemployment rates for poorly educated black and white women laid off in the closing of an OCS-related plant in one rural town were much higher than reemployment rates related to similar closings elsewhere because Louisiana's oil industry had created a complex local economy (Tobin, 2001). While a proposed action would provide little additional employment, it would have the effect of maintaining current activity levels, which is expected to be beneficial to low-income and minority populations.

Environmental justice often concerns the possible siting of infrastructure in places that would have disproportionate and negative effects on minority and low-income populations. Since a proposed action would help to maintain ongoing levels of activity rather than expand them, no one proposed lease sale would generate significant new infrastructure demand. For this reason, this EIS considers infrastructure projections only for the cumulative analysis (Chapter 4.4.14.4). The cumulative analysis concludes that, as with the analysis of employment effects of a proposed action, infrastructure effects are expected to be widely and thinly distributed. Since the siting of new infrastructure would reflect the distribution of the petroleum industry and not that of minority and low-income populations, OCS activity is not expected to disproportionately effect these populations. Lafourche Parish is identified as a location of concentrated effects. Each OCS-related facility constructed onshore must first receive approval by the relevant Federal, State, county or parish, and community involved. MMS assumes that new construction would be approved only if consistent with appropriate land-use plans, zoning regulations, and other State/regional/local regulatory mechanisms.

Because of Louisiana's extensive oil-related support system (Chapter 3.3.5.5.1), that State is likely to experience more employment effects related to a proposed action than are the other coastal states. This is confirmed in the economic factors section (Chapter 4.2.1.15.3). Lafourche Parish, Louisiana, is likely to experience a large concentration and is the only parish where additional OCS-related activities and employment are sufficiently concentrated enough to increase stress to its infrastructure. However, effects of a proposed action are not expected to be significant in the long term.

The concentrated socioeconomic impacts in Lafourche Parish are not expected to have disproportionate effects on minority and low-income populations for several reasons. The parish is not predominately minority or low income (Figures 3-14 and 3-15). The Houma, a Native American tribe recognized by the State of Louisiana, have been identified by MMS as a possible environmental justice concern. The MMS is currently funding a study focused on Lafourche Parish and the Houma. Available information indicates that the Houma are not expected to be disproportionately affected because they are not residentially segregated but, rather, live interspersed among the non-minority population (Fischer, 1970).

Two local infrastructure issues described in Chapter 3.3.5.2 could possibly have related environmental justice concerns: traffic on LA 1 and the Port Fourchon expansion. Neither, however, are expected to disproportionately affect minority or low-income populations. Increased traffic may have health risks (e.g., increased accident rates). However, as described in Chapter 3.3.5.1, human settlement patterns in the area (on high ground along LA 1 and Bayou Lafourche) mean that rich and low-income alike would be affected by any increased traffic. Port Fourchon is relatively new and is surrounded by mostly uninhabited land. Existing residential areas close to the port are also new and not considered low-income areas. Any expansion of infrastructure at Port Fourchon is not expected to disproportionately affect minority or low-income populations. Lafourche Parish is an area of relatively low unemployment because of the concentration of petroleum-related industry in the area (Hughes, 2002). While the minority and low-income populations of Lafourche Parish would share with the rest of the parish population any negative impacts related to a proposed action, most effects related to a proposed action would be economic and positive.

Summary and Conclusion

Because of the existing extensive and widespread support system for OCS-related industry and associated labor force, the effects of a proposed action are expected to be widely distributed and little felt. In general, who would be hired and where new infrastructure might be located is impossible to predict.

Impacts related to a proposed action are expected to be economic and have a limited but positive effect on low-income and minority populations. Given the existing distribution of the industry and the limited concentrations of minority and low-income peoples, a proposed action is not expected to have a disproportionate effect on these populations.

Lafourche Parish would experience the most concentrated effects of a proposed action; however, because the Parish is not heavily low-income or minority, because the Houma are not residentially segregated, and because the effects of road traffic and port expansion would not occur in areas of low-income or minority concentration, these groups would not be differentially affected. In general, the effects in Lafourche Parish are expected to be mostly economic and positive. A proposed action would help to maintain ongoing levels of activity rather than expand them.

4.2.2. Alternative B – No Action

Description of the Alternative

Alternative B is equivalent to cancellation of a lease sale scheduled for a specific period in the proposed *Outer Continental Shelf Oil and Gas Leasing Program: 2002-2007.* By canceling a proposed lease sale, the opportunity is postponed or foregone for development of the estimated 0.065-0.085 BBO and 0.265-0.340 Tcf of gas. Any potential environmental impacts resulting from a proposed sale would not occur or would be postponed (Chapter 4.2.1).

Effects of the Alternative

Under Alternative B, the U.S. Dept. of the Interior cancels a planned Eastern GOM lease sale. Therefore, the oil expected from a lease sale would remain undiscovered and undeveloped. The environmental effects of Alternative A (proposed action) also would not occur. Other sources of energy would need to substitute for the lost production. Principal substitutes would be additional imports, conservation, additional domestic production, and switching to other fuels. These alternatives, except conservation, have significant negative environmental impacts of their own.

This section briefly discusses the most likely alternative sources, the quantities expected to be needed, and the environmental impacts associated with the alternatives. The discussion is based on material from the following MMS publications: *Final Outer Continental Shelf Oil and Gas Leasing Program: 2002-2007, Decision Document* (USDOI, MMS, 2002a); *Outer Continental Shelf Oil and Gas Leasing Program: 2002-2007, Final Environmental Impact Statement* (USDOI, MMS, 2002b); and *Energy Alternatives and the Environment* (USDOI, MMS, 2001d). These sources are incorporated into this document by reference.

Most Important Substitutes for Production Lost through No Lease Sale

Energy Alternatives and the Environment discusses a long list of potential alternatives to natural gas and oil. However, most substitutes for the natural gas and oil from the lease sale would come from four sources:

- additional imports;
- conservation;
- additional domestic production; and
- fuel switching.

Additional domestic production and imports would augment supply, while conservation and switching to alternative fuels shift demand downward. The table below shows the percentage and range of quantities expected to be needed to substitute for the lost natural gas and oil production. The quantities for conservation and fuel switching are in equivalent energy units.

Substitutes for Natural Gas and Oil Lost Because of No Lease Sale

Source	Percent of Lost Oil Production	Range of Oil Quantity (MMbbl)	Percent of Lost Gas Production	Range of Gas Quantity (Bcf)
Imports	86-88%	56-75	16%	42-54
Conservation	6-7%	5	16-17%	45-54
Additional Domestic Production	3%	2-3	26-28%	69-95
Fuel Switching	4-5%	3	40-42%	111-136
Total Production Lost through No Sale	100%	65-85	100%	265-340

Notes: Bcf – billion cubic feet.
MMbbl – million barrels.

Environmental Impacts from the Most Important Substitutes

Additional Imports: Significant environmental impacts from an increase in oil imports include the following:

- generation of greenhouse gases and air pollutants from both transport and dockside activities (emissions of NO_x, SO_x, and VOC's have an impact on acid rain, tropospheric ozone formation, and stratospheric ozone depletion);
- degradation of water quality from oil spills related to accidental discharges or tanker casualties;
- oil-spill contact with flora, fauna, or recreational and scenic land and water areas; and
- increasing public concern about tanker spills.

Imported oil may also impose negative environmental impacts in producing countries and in countries along trade routes. Additional imports of natural gas would require construction of new pipelines from the most likely sources—Canada and Mexico. Pipeline construction can disrupt wildlife habitat, lead to increased erosion, and add to the siltation of streams and rivers.

Conservation: Conservation is composed of two major components:

- substituting energy-saving technology, often embodied in new capital equipment, for energy resources (e.g., adding to home insulation); and
- consuming less of an energy-using service (e.g., turning down the thermostat in an office during the winter).

Consuming less of an energy service is positive from an environmental perspective. Substituting energy-saving technology would tend to result in positive net gains to the environment. The amount of gain would depend on the extent of negative impacts from capital equipment fabrication.

Additional Domestic Production: Onshore oil and gas production has notable negative impacts on surface water, groundwater, and wildlife. It can also cause negative impacts on soils, air pollution, vegetation, noise, and odor. Offshore oil and gas production imposes the risk of oil spills affecting water quality, localized degradation of air quality, potential impacts on coastal wetlands dependent wildlife, and shoreline erosion from additional supply boat traffic. Offshore activities may also have negative impacts on social, cultural, and economic measures such as recreation.

Fuel Switching: The most likely substitutes for natural gas are oil, which would further increase imports, and coal for use in electricity generation. Coal mining causes severe damage to land and wildlife habitat. It also is a major contributor to water quality deterioration through acid drainage and siltation. Alternative transportation fuels may constitute part of the oil substitution mix. The mix depends on future technical and economic advances. No single alternative fuel appears to have an advantage at this time. Every fuel alternative imposes its own negative environmental effects.

Other Substitutes

Government could also impose other substitutes for natural gas and oil. The most likely sectors to target would be transportation, electricity generation, or various chemical processes. *Energy Alternatives and the Environment* discusses many of the alternatives at a level of detail impossible here.

Summary and Conclusion

Canceling a lease sale would eliminate the effects described for Alternative A (Chapter 4.2.1). Other sources of energy would substitute for the lost production. Principal substitutes would be additional imports, conservation, additional domestic production, and switching to other fuels. These alternatives, except conservation, have significant negative environmental impacts of their own.

4.3. IMPACT-PRODUCING FACTORS AND SCENARIO – ACCIDENTAL EVENTS

The NEPA requires Federal agencies to consider potential environmental impacts (direct, indirect, and cumulative) of proposed actions as part of agency planning and decisionmaking. The NEPA analyses address many issues relating to potential impacts, including issues that may have a very low probability of occurrence, but which the public considers important or for which the environmental consequences could be significant.

The past several decades of data show that accidental spills ≥1,000 bbl associated with oil and gas exploration and development are low probability events in Federal OCS waters of the GOM.

This section describes accidental events associated with a proposed action, the Gulfwide OCS Program, and non-OCS activities that could potentially affect the biological, physical, and socioeconomic resources of the GOM. These include oil spills, blowouts, vessel collisions, and spills of chemicals or drilling fluids.

4.3.1. Oil Spills

4.3.1.1. Background

This section provides information and data for the following: (1) spills that have occurred from OCS operations and non-OCS operations; (2) estimated rates of oil spill occurrences, based on analysis of past spills; (3) projections of oil spills from OCS future operations and from other potential sources in the GOM area; (4) known OCS oil characteristics; (5) MMS spill prevention and spill preparedness and response plan requirements; and (6) industry capabilities to respond to spill incidents.

OCS spills are spills to U.S. waters from operations occurring due to oil and gas extraction activities that are a result of an OCS lease sale. They include spills that occur at offshore oil or gas development sites; spills that occur along routes used to transport oil and gas, services, and products back and forth from coastal support bases to offshore development sites; and spills that occur at onshore or coastal locations from support operations for the OCS oil and gas industry. The U.S. waters included are all marine waters, coastal waters, and inland waters of the coastal zone.

Non-OCS spills are all other spills that occur in U.S. waters.

4.3.1.1.1. Past Spill Incidents

4.3.1.1.1.1. Past Record of OCS Offshore Spills

The MMS maintains public records of OCS spills from activities that MMS regulates. The OCS offshore oil spills are spills that occur in Federal waters from OCS facilities and pipeline operations. The OCS facilities include drilling rigs, drillships, and storage, processing, or production structures that are used during OCS drilling, development, and production operations. The OCS offshore spills from pipeline operations are those that occur on the OCS and are directly attributable to the transportation of OCS oil.

Table 4-26 summarizes records on OCS offshore oil spills for seven different spill-size groupings for the period 1985-1999. Spill records for the period 1985-1999 are displayed because this time period is used in the EIS to project future spill risk. The period 1985-1999 is the most recent period for which spill

statistics are available and best reflects current spill prevention and occurrence conditions. For the period 1985-1999, data are provided on the total number of spills, number of spills by operation, total volume of oil spilled, and the spill rate calculated from data on historical spills and production. The average spill size and median spill size during this period are given for each spill-size category.

Tables 4-27 and 4-28 provide information on OCS offshore oil spills ≥1,000 bbl that have occurred for the entire period that records are available (1964-2000), rather than just the 15-year time period discussed above in order to give the reader the entire history of spills ≥1,000 bbl. The data show that there were eight pipeline spills ≥1,000 bbl during the period 1985-1999. These occurred as the result of damage caused by anchors, fishing trawls, and hurricanes. During this same time period (1985-1999) there were no OCS spills ≥1,000 bbl from offshore facility operations.

The data from 1985 to 1999 are divided into two groups based on whether the spill was caused by an accident on a drilling or production facility or if the spill was caused by an accident during pipeline transport. The record shows that pipeline spills have occurred less frequently compared to spills at drilling and production facilities, but they have resulted in spills with the most volume, with the rate of spills ≥1,000 bbl continuing to increase over time. In contrast, since 1985, accidents during drilling and production have not resulted in any offshore spills ≥1,000 bbl, even though they make up about 75 percent of all OCS spills <50 bbl.

The data show that about 97 percent of OCS offshore oil spills have been ≤1 bbl (Figure 4-6). Although spills of ≤1bbl account for most OCS-related spill occurrences, spills of this size have contributed little (3%) to the total volume of OCS oil spilled. Most of the total volume of OCS oil spilled (90%) has been from spills ≥5 bbl.

Between 1985 and 1999, OCS operators produced about 5.81 BBO, and the amount of OCS oil spilled offshore totaled about 46,000 bbl. This amount is 8×10^{-6} percent of the amount produced, or 1 bbl spilled for about every 125,000 bbl oil produced.

4.3.1.1.1.2. Past Record of OCS Coastal Spills

The OCS spills have occurred in coastal waters at shoreline storage, processing, or transport facilities supporting the OCS oil and gas industry and in State offshore waters and in navigation channels, rivers, and bays from barges and pipelines carrying OCS-produced oil. Only the USCG (USDOT, CG, 2001a) maintains records of spills in coastal waters and State offshore waters, but the database does not identify if the cause or source of the spill is related to OCS versus non-OCS activities. A pipeline carrying oil from a shore base to a refinery may be carrying oil stored from both State and OCS production; imported oil might also be commingled in the pipeline. Therefore, there are no past records available that contain only spills that have occurred in State offshore or coastal waters directly as a result of OCS oil and gas development. A portion of all coastal spill data is used in the analysis of spills presented in this document. A discussion of the numbers, volumes, and causes, for all coastal spills that have occurred in the GOM area is found below.

4.3.1.1.1.3. Past Record of All (OCS and non-OCS) Spills

Besides spills occurring from OCS oil and gas operations, oil spills have occurred from a large number of other sources, particularly from the extensive maritime industry that uses vessels to transport crude oil and petroleum products within the GOM and from other countries and states to GOM refineries and ports. Other sources include State oil and gas development operations and infrastructure, trucks, railcars, and mystery sources. The record for all spills that have occurred from 1973 to 2000 into U.S. navigable waters (including OCS and non-OCS spills) can be found at http://www.uscg.mil/hq/g-m/nmc/response/stats/Summary.htm (USDOT, CG, 2001a). Information on the number and size of tanker and barge spills ≥1,000 bbl that have occurred in U.S. waters and worldwide can be found in a recently published report by MMS (Anderson and LaBelle, 2000).

The following is a summary of what is known about trends in U.S. spill risk and is derived from analysis of 1973-2000 USGS data (USDOT, CG, 2001a) and Rainey (1992). This time period was used for this analysis rather than the 15-year time period used in the analysis of OCS spill data because the trend analysis completed by the USCG shows a steady trend spread over the entire time period rather than a distinct change relative to particular years.

Volumes Spilled

The total volume spilled from all spill incidents per year and the volume spilled per spill incident in U.S. waters has been on a steady downward trend since 1973. There have been no oil spills over 23,800 bbl (1 million gallons (gal)) since 1991. The majority of spills since 1973 involved discharges between 0.02 and 2.4 bbl (1 and 100 gal). The decline in oil-spill volume, particularly in the face of growing domestic demand for imported oil, represents the combined effects of an increasingly effective campaign of positive prevention and preparedness initiatives to protect U.S. coastal waters from oil pollution (USDOT, CG, 2001a). The total volume of oil spilled per year is declining. The total volume spilled in 2000 is at the lowest amount in over 25 years.

Number of Spills

A review of the USCG data shows that the total number of spill incidents occurring in U.S. waters has remained relatively constant from year to year. Since 1973, the number has varied between about 8,000 and 10,000 spills per year, with the exception of the mid 1980's when the numbers dipped below 4,000 spills. For GOM offshore waters, the number of incidents has slightly increased from pre-1990, peaking at about 2,400 spills in 1996.

Sources of Spills

Spills from tank vessels (ships and barges carrying oil) account for the majority of volume spilled. Thirty-two percent of the number of all spills from 1973 to 2000 occurred from non-tank vessels; 25.2 percent were "mystery" spills; 29.1 percent were from facilities and other non-vessels; 10.2 percent were from tank vessels; and 3.5 percent were from pipelines. From 1973 to 2000, 46.8 percent of the volume of oil spilled came from tank vessels; 22 percent from facilities and other non-vessels; 17.5 percent from pipelines; 7.7 percent from mystery spills; and 5.9 percent from non-tank vessels. The rates for oil spills ≥1,000 bbl from OCS platforms, tankers, and barges continues to decline, while the rate for OCS pipeline spills has increased. The majority of spills ≥1,000 bbl have occurred from vessels near terminals and are associated with coastal barging operations of petroleum products (Rainey, 1992).

Types of Oil Spilled

Crude oil and heavy oil accounted for the majority of the volume spilled (62%). Crude oil and heavy oil were the most frequent types of oil spilled (36% of the number of spills from 1973 to 2000 were the discharge of crude oil or heavy oil).

Location of Spills

About 75 percent of all spills and 83.8 percent of the volume of all spills occurred in waters 0 to 3 miles from shore. Overall, 63.7 percent of all spills from 1973 to 2000 occurred in the GOM area or within rivers draining into the GOM. For coastal spills sorted by type of water body: 47 percent have occurred in rivers and canals; 18 percent in bays and sounds; and 35 percent in harbors. For coastal spills sorted by coastal water designation: 32 percent of all coastal spills occur in State offshore waters 0-3 mi from shore; 4 percent occur in State offshore waters 3-12 mi from shore; and 64 percent occur in inland waters.

Louisiana has experienced the majority of large vessel spills. Rainey (1992) identified that, during 1974-1990 for oil spills ≥1,000 bbl, there have been 27 spills in Texas, 38 in Louisiana, 2 in Mississippi, 4 in Alabama, and 3 in Florida. The majority of these spills occurred on the Mississippi River, making the Mississippi River the most likely location of coastal spills.

The MMS also reviewed specific historical information on spill occurrence in the Mississippi/Alabama/Northwest Panhandle Florida, an area where little oil and gas support operations currently occur (USDOT, USCG, 1995). There does not appear to be a difference between the causes of spills within the coastal waters of these States and what is expected for the entire GOM area. The USCG Contingency Plan for this area provides the following data. Between 1985 and 1989, the Mississippi/Alabama coastal area experienced 21 spills >12 bbl, 12 spills between 12 and 50 bbl, 7 spills

between 50 and 1,000 bbl, and 2 spills ≥1,000 bbl. Of the 13 spills for which the source was identifiable, 6 spills were from vessel rupture/collisions, 4 were from tank overflows or breaks, 2 were from transfer hose ruptures, and 1 was from a pipeline. The two spills ≥1,000 bbl were caused by hull ruptures on vessels. Both large spills were a mixture of petroleum products. The USCG also estimated that the maximum probable spill risk would be at the Mobile/GIWW ship channel junction and would be a spill of 14,700 bbl. The records show that the primary source of spills in this area has been vessels bringing in petroleum products to meet these states' energy demands.

Between 1985 and 1989, the Florida northwestern coastal area experienced nine oil spills. All except one were small spills (between 12 and 50 bbl). One of these spills was from a fishing vessel. The one spill >50 bbl was a grounding of a vessel and hull rupture where 190 bbl of jet fuel were spilled. The USCG estimated that the average spill occurring within the Florida Panhandle area has been a petroleum product spill of diesel oil of about 70 bbl (Chapter 4.3.1.1.2).

The MMS examined a number of variables that could serve as indicators of future spill occurrences and uses the volume of oil handled to approximate future risk of spill occurrence. Therefore, spill rates are calculated based on the assumption that spills occur in direct proportion to the volume of oil handled. The rate of spill occurrence is expressed as the number of spills per billion barrels of oil handled. A recently published paper by MMS provides more information on OCS spill-rate methodologies and trends (Anderson and LaBelle, 2000).

Spill records for the most recent period analyzed, 1985-1999, is used to project future spill risk from OCS operations for this EIS because data for this period reflect recent spill prevention and occurrence conditions. The 15-year record reflects how the spill rates have changed while still maintaining a significant portion of the record.

The spill rates for various spill-size categories and both OCS and non-OCS sources used to develop the estimated number of spills in this EIS are provided in Table 4-29. This table provides a comparison of estimated spill rates for OCS spills versus spill rates for other kinds of operations in the GOM.

4.3.1.1.2. Projections of Spill Incidents

Detailed projections on spills that could happen from a proposed action are provided in Chapter 4.3.1.2. Impacts associated with oil spills as a result of a proposed action are analyzed in Chapter 4..4. This section provides projections of future spill incidents associated with the OCS Program and other activities and puts into perspective spill risk associated with a proposed actin. Impacts associated with the oil spills for all sources are analyzed in the cumulative analyses (Chapter 4.5).

Table 4-15 provides the assumed number of spill events that could occur within coastal and offshore waters of the GOM area for a representative future year (2015). A total volume and number of spills over the 40-year analysis period could be calculated by multiplying the annual numbers shown in Table 4-15 times 40. However, MMS recognizes that there is a great deal of uncertainty in the estimates of the number and volumes of spills from sources other than OCS production. Table 4-30 shows an estimate of spills as a result of the OCS Program over the 40-year analysis period.

Table 4-15 provides the assumed number of spill events that could occur within coastal and offshore waters of the GOM area for a representative future year (chosen to be 10 years after a proposed lease sale). No annual average over the 40-year analysis period for all spills is appropriate because the timeframes and peak years vary for the different types of activities that could spill oil. For example, State oil production in the U.S. is expected to decline over the next 15 years or so. Because the energy needs of this Nation are projected to continue to increase, any decline in domestic oil production must be replaced by imports of both crude oil and petroleum products from outside this country or replaced by alternative energy sources.

The projections of future spill occurrences shown in Table 4-15 were formulated using the following sources: a USCG database on spill incidents in all navigable waters (USDOT, CG, 2001a); an MMS spill database; an analysis of spills ≥1,000 bbl from OCS operations (Anderson and LaBelle, 2000); an analysis of spills from tanker and barge operations (Anderson and LaBelle, 2000); and a 1992 analysis of tanker and barge spills as a function of volumes of oil moved in GOM waters by various transport modes (Rainey, 1992). Table 4-29 provides the spill occurrence rates used by MMS to make these projections. Database information was supplemented by personal communications with a number of individuals dealing with vessel transport and oil-spill incidents in the GOM area.

Summarized data on spill incidents of any size and source that occurred in the GOM was not available at the time of writing this document. As almost 38 percent of all U.S. spills have occurred within GOM waters and Gulf Coast States, the trends for all U.S. spills is assumed to be representative of trends in spills that have occurred in the GOM. Therefore data containing the past record for all U.S. spills was used to develop information on spill risk in GOM waters, whenever data specific to GOM occurrences are lacking.

4.3.1.1.2.1. Projections of Offshore Spills from OCS Program Operations

In order to understand the incremental contribution of a proposed action to the risk of spills for all OCS operations, MMS estimates the number of spills and the probability of one or more spills occurring as a result of the OCS Program—all future OCS oil exploration, development, and production (during the proposed action analysis period). Discussion of the methodology used to develop the assumed number and the probabilities of occurrence for OCS spills is presented in Chapter 4.3.1.2. as part of the analysis of a proposed action.

Probability of OCS Offshore Spills ≥1,000 bbl Occurring

The probabilities of one or more offshore spills ≥1,000 bbl occurring from future OCS operations are provided in Table 4-30. For the Gulfwide OCS Program, there is a greater than 99 percent chance that there would be an offshore spill ≥1,000 bbl occurring in the next 40 years. For the EPA OCS Program, there is a 19-43 percent chance that there would be an offshore spill ≥1,000 bbl in the next 40 years. For further information, see Ji et al. (2002).

Probability of OCS Offshore Spills ≥10,000 bbl Occurring

The probabilities of one or more offshore spills ≥10,000 bbl occurring from future OCS operations are provided in Table 4-30. This is a subset of projections for spills ≥1,000 bbl. For the Gulfwide OCS Program, there is greater than a 99 percent chance that one or more spills ≥10,000 bbl would occur in the next 40 years. For the EPA OCS Program, there is a 5-13 percent chance that there would be an offshore spill ≥10,000 bbl in the next 40 years.

Number of OCS Offshore Spills ≥1,000 bbl

Based on a statistical analysis of spill rates and assumed sources, and using the low and high resource estimates for the OCS Program (Chapter 4.1.1.1.1), MMS assumed the mean number of offshore oil-spill events estimated to occur as a result of future oil development operations. These mean numbers are published in Ji et al. (2002). Table 4-30 provides the number of offshore spills ≥1,000 bbl and ≥10,000 bbl that MMS projects based on these estimated mean numbers (the assumed number is the rounded mean) by source and for each planning area, as well as the Gulfwide OCS Program. The assumed number of spills ≥1,000 bbl that could happen from future Gulfwide OCS Program operations during a period is estimated to be between 23 and 33 spills; the number of spills ≥10,000 bbl for the Gulfwide OCS Program is assumed to be between 6 and 9 spills. Based on these probabilities and the mean estimate, MMS assumes that between 0 and 1 spill ≥1,000 bbl is likely to occur in the EPA from all OCS operations in the next 40 years.

The number of possible spills ≥1,000 bbl that could occur shows a widespread frequency distribution. Figures 4-7, 4-8, and 4-9 show that there is a great deal of uncertainty as to the number of OCS spills assumed to occur. If the low resource estimate is realized, the number of possible spills ≥1,000 bbl that could occur Gulfwide ranges from 13 to 35, with a rounded mean number of 23 spills estimated. For the high resource estimate, the number ranges from 21 to 40, with the rounded mean number being 33.

OCS Program Offshore Spills <1,000 bbl

The number of spills that could occur was estimated by MMS for different size categories for the Gulfwide OCS Program, based on rounding the mean number of spills calculated. The following table

provides MMS's estimate of the number of spills in each size group for different OCS oil development scenarios:

Size Category	OCS Program – Gulfwide
1 bbl	51,550-74,050
>1 and <50 bbl	1,150-1,650
≥50 and <1,000 bbl	250-350
≥1,000 bbl and <10,000 bbl	17-24
≥10,000 bbl	6-9

Table 4-15 provides these same numbers broken down into annual estimates.

Sources of OCS Offshore Spills

Table 4-30 also distinguishes spill occurrence risk by likely operation or source. Besides spills occurring from facilities and during pipeline transport, offshore spills could occur due to OCS future operations from shuttle tankers transporting OCS crude oil into ports. Table 4-30 includes the likelihood of a spill from a shuttle tanker accident carrying OCS produced crude oil. The scenario with the highest risk of spill occurrence is the high-case resource estimate for the OCS Program in the CPA, which assumes some shuttle-tanker transport of OCS-produced oil. Under that scenario, there is a 49 percent chance that a spill ≥1,000 bbl and a 21 percent chance of a spill ≥10,000 bbl occurring from an OCS-related shuttle tanker during the analysis period.

Sizes of OCS Offshore Spills

Table 4-15 provides the assumed sizes for different size groups for future OCS spills. These spill sizes are based on average size spills that have occurred in each spill size group (Table 4-26). For spills ≥1,000 bbl, the median spill size (4,600 bbl) was used because it better represents a likely spill size rather than the average, which is skewed by a few very large events.

4.3.1.1.2.2. Projections of Coastal Spills from OCS Program Operations

Spills in coastal waters could occur at service bases supporting the OCS oil and gas industry, from the transportation of OCS-produced oil through State offshore waters, or from support vessel operations along navigation channels, rivers, and through coastal bays. The MMS projects that 94 to greater than 99 percent of oil produced as a result of OCS operations would be brought ashore via pipelines to oil pipeline shore bases and transferred via pipeline or barge to GOM coastal refineries. Because oil is commingled during storage at shore bases, this analysis of coastal spills focuses on spills that could occur prior to the oil leaving its initial shoreline facility.

Number of OCS Coastal Spills

The MMS calculates the number of coastal spills that could occur as a result of future OCS operations as a subset of all coastal spills. The MMS does not regulate the operations that could spill oil in the coastal zone and does not maintain a database on these spills. MMS relies on spill data obtained from the USCG Marine Safety Information System database and from State agencies. Since the available databases on coastal spills (USGS and States) do not differentiate between OCS and non-OCS sources, MMS proportions all spills occurring in the GOM coastal area by the volumes of oil handled by all oil-handling operations in the coastal area, including OCS support operations, State oil and gas production, intra-GOM transport, and coastal import/export oil activities (Rainey, 1992). For pipeline spills, a separate percentage is estimated to represent the proportion of the number of known pipeline spills by the two major sources of oil piped – State production and OCS production.

Using this approach, MMS estimates an annual number of probable spills that could occur in coastal waters due to Gulfwide OCS-related mishaps. These numbers are provided in Table 4-15 for various size groups and for a representative future year. We estimate that about 1 spill ≥1,000 bbl and about 75-100

spills <1,000 bbl are likely to occur each year. The one spill ≥1,000 bbl is assumed to be from a pipeline accident.

Locations of OCS Coastal Spills

Oil and gas support operations are widespread from Texas to Alabama. The risk of spills occurring from these operations that support OCS activities would also be widely distributed in this coastal area, but primarily would be focused in the two areas receiving the largest volume of OCS-generated oil – the Houston/Galveston area of Texas and the deltaic area of Louisiana. Based on an in-house analysis of USCG data on all U.S. coastal spills between 1973 and 2000 (Chapter 4.3.1.1.1.2 and USDOT, CG, 2001a), MMS assumes 32 percent of OCS coastal spills occurring in State offshore waters 0-3 mi from shore, 4 percent in State offshore waters that are 3-12 mi from shore (Texas), and 64 percent in inland waters. Approximately 47 percent of inland spills are estimated to occur in coastal rivers and canals, 18 percent in bays and sounds, and 35 percent in harbors.

Sizes of OCS Coastal Spills

Coastal spill sizes specific to OCS operations are not known. For OCS coastal spills <1,000 bbl, a spill size of 6 bbl is assumed based on USCG data. For OCS coastal spills ≥1,000 bbl, a spill size of 4,200 bbl is assumed based on a composite of the median size of a pipeline spill and a barge spill (Anderson and LaBelle, 2000). These spills were identified as the two most likely sources of OCS-related spills that could occur in coastal waters and be ≥1,000 bbl.

4.3.1.1.2.3. Projections of Offshore Spills from Non-OCS Operations

Most non-OCS offshore spills occur from vessel and barge operations. Transit spills occur from navigation-related accidents such as collisions and groundings. Intrinsic spills are those occurring from accidents associated with the vessel itself, such as leaks from hull cracks, broken seals, and bilge upsets. Transfer spills occur during cargo transfer from accidents such as hose ruptures, overflows, and equipment failures.

Collisions and groundings have occurred very infrequently, less than one per 1,000 trips (USDOT, CG, 1993) and do not usually result in an oil spill. However, these accidents have resulted in the largest spills. The frequency of vessel collisions, and thus associated spills, increases as the proximity to shore increases because of the often-congested waterways in the GOM region.

Most small non-OCS offshore spills occur during the cargo transfer of fuel and crude oil. Lightering of oil (the transfer of crude oil from supertankers to smaller shuttle tankers) is a common occurrence in the GOM. There have been about 3-4 spills per 1,000 lightering transfers, with an average spill size of 3 bbl (USDOT, CG, 1993). Lightering of oil destined for the Pascagoula refinery occurs frequently in the OCS waters offshore Pascagoula, Mississippi, an area proximate to the proposed lease sale area. However, lightering is not restricted to this area for double-hulled vessels and could occur anywhere within the GOM.

Number of Non-OCS Offshore Spills

Table 4-15 provides MMS's projections of spills that could occur offshore from non-OCS sources for a typical future year. All offshore spills ≥1,000 not related to OCS operations are assumed to occur from the extensive maritime barging and tankering operations that occur in offshore waters of the GOM. The analysis of spills from tankers and barges ≥1,000 bbl is based on an analysis of numbers of spills that occur annually from different modes of transportation of oil within the GOM region (Rainey, 1992). A total of 3-4 spills ≥1,000 bbl is assumed to occur for a typical future year from the extensive tanker and barge operations.

The estimate for spills <1,000 bbl that occur annually offshore and are not related to OCS operations was obtained from the Marine Safety Office, Pollution Response Department of the 8th USCG District (USDOT, CG, personal communication, 2001b). They estimated this number to be 200-250 spills <1,000 bbl occurring offshore annually from all non-OCS sources.

Sizes of Non-OCS Offshore Spills

Spill sizes for the spills assumed ≥1,000 bbl are derived from median spill sizes for each source, found in Anderson and LaBelle (2000). The average spill size of 6 bbl for spills <1,000 bbl was derived by an analysis of USCG data.

4.3.1.1.2.4. Projections of Coastal Spills from Non-OCS Operations

Coastal spills primarily occur from vessel accidents. Vessel accidents can spill oil from the tanks of import/export tankers while at ports or in bays and harbors; from the cargo tanks of barges and tank vessels that transport crude oil and petroleum products along channels, bayous, rivers, and especially while traversing the GIWW; and from fuel tanks of all other types of vessels, such as recreational boats or grain tankers. Other sources include spills during pipeline transport of petroleum products; crude oil; State oil and gas facilities; petrochemical refinery accidents; and from storage tanks at terminals.

Number of Non-OCS Coastal Spills

The same analytical approach used to estimate OCS coastal spills was used to estimate non-OCS coastal spills. These projections are included in Table 4-15. The USCG estimates that about 5-6 spills per 1,000 transfers of oil at ports and terminals (USDOT, CG, 1993).

Locations of Non-OCS Coastal Spills

Based on an MMS analysis of U.S. spill data maintained by the USCG (USDOT, CG, 2001a), the percentages of coastal spill occurrences in different waterbody types is expected to be: 47 percent in rivers and canals; 18 percent in bays and sounds; and 35 percent in harbors. The probable locations can also be broken down by relative location to Federal waters: 32 percent of all coastal spills occur in State offshore waters 0-3 mi from shore; 4 percent occur in State offshore waters 3-12 mi from shore; and 64 percent occur in inland waters.

The majority of spills ≥1,000 bbl are expected to occur near terminals and in association with coastal barging operations of petroleum products (Rainey, 1992). For coastal spills <1,000 bbl, most are expected to occur most frequently during transfer operations.

Sizes of Non-OCS Coastal Spills

The MMS estimated the likely spill sizes for spills occurring in the coastal zone from all non-OCS sources. For spills ≥1,000 bbl, the median spill size for tankers in-port and the median spill size for barges carrying petroleum products was used, based on an MMS published analysis of spill data (Anderson and LaBelle, 2000). For spills <1,000 bbl estimated to occur, MMS analyzed the USCG data on all U.S. spills <50,000 gallons (1,190 bbl) and determined the average size spill for this category was 6 bbl. For spills during transfer operations at terminals, the average size is expected to be 18 bbl (USDOT, CG, 1993).

4.3.1.1.3. Characteristics of OCS Oil

The physical and chemical properties of oil greatly affect how it would behave on the water surface (surface spills) or in the water column (subsea spills), the persistence of the slick on the water, the type and speed of weathering process, the degree and mechanisms of toxicity, the effectiveness of containment and recovery equipment, and the ultimate fate of the spill residues. Crude oils are a mixture of hundreds of different compounds. Hydrocarbons account for up to 98 percent of the total composition. The chemical composition of crude oil can vary significantly from different producing areas; thus, the exact composition of oil being produced in OCS waters varies throughout the GOM. Information on what MMS believes is the likely characteristics of the crude oil that would be produced as a result of a lease sale in the EPA is found in Chapter 4.3.1.2.1.9.

Data on the API gravities of existing reserves (Lore et al., 1999) were reviewed (Trudel et al., 2001). The API gravity is a measurement of the density of the oil. Weighting the gravities by the relative oil production, all of the oils displayed API gravities in the 32 to 36 ^{o} range, with an average of 33.9^{o}. This

represents a fairly light crude oil. Sorting the data by water depth indicates that oils become slightly heavier as water depths increase.

Water Depth	API Gravity
0-60 m	35°
61-200 m	34°
201-900 m	32°
>900 m	30°

Besides crude oil that is produced on the OCS, accidents can occur which spill other types of petroleum hydrocarbons. Most of these spills have been small. Analysis of the 24 offshore oil spills >50 bbl and <1,000 bbl that occurred between 1985 and 1999 showed that 42 percent were diesel spills, 25 percent were condensate spills, and 21 percent were crude oil spills. The remaining spills were hydraulic fluids (2 spills) and diesel fuel or mineral oil-based drilling muds (2 spills). There has been one diesel spill ≥1,000 bbl (Table 4-27).

4.3.1.1.4. Spill Prevention Initiatives

The MMS has comprehensive pollution prevention requirements to guard against accidental spills. This regulatory framework is summarized in Chapter 1.3. Improvements in MMS operational requirements, ongoing efforts by the oil and gas industry to enhance safety and pollution prevention, and the evolution and improvement of offshore technology since 1980 have been successful in reducing the total volume of oil spilled from OCS operations. There has been an 89 percent decline in the volume of oil spilled per billion barrels produced from OCS operations from 1980 through the present (8,211 bbl/BBO from facilities and 1,493 bbl/BBO from pipelines) compared to the total volume spilled per billion barrels prior to 1980 (45,897 bbl/BBO from facilities and 44,779 bbl/BBO from pipelines).

Pollution prevention is addressed through proper design and requirements for safety devices to prevent continued flow from a well should a rupture in one of the pipelines or risers occur. Redundancy is provided for critical safety devices that would shut off flow from the well if, for example, a riser were to rupture. Wells, particularly subsea wells, include a number of sensors that help in detecting pressures and the potential for leaks in the production system. Safety devices are monitored and tested frequently to ensure their operation should an incident occur. Barriers are monitored to provide early warning of potential for loss containment. Contingency plans for dealing with a spill are addressed as part of the project-specific OCS development plan, which also requires MMS review and approval before development begins. Operators are required to install curbs, gutters, drip pans, and drains on platform and rig deck areas in a manner necessary to collect all contaminants and debris not authorized for discharge.

4.3.1.1.5. Spill-Response Capabilities

To ensure that industry maintains effective oil-spill response capabilities, MMS

- requires immediate notification to both the USCG and MMS for spills >1 bbl,
- conducts investigations to determine the cause of a spill,
- makes recommendations on how to prevent similar spills,
- assesses civil and criminal penalties if needed,
- oversees spill source control and abatement operations by industry,
- sets requirements and reviews and approves oil-spill response plans for offshore facilities,
- conducts unannounced drills to ensure compliance with oil-spill response plans,
- requires operators to train their staff in spill response,
- conducts inspections of oil-spill response equipment,
- requires industry to show financial responsibility to respond to possible spills,

- manages oil-spill research on technology and related topics.

4.3.1.1.5.1. Oil-Spill Response Plans

The MMS regulations (30 CFR 254) require that all owners and operators of oil handling, storage, or transportation facilities located seaward of the coastline submit an OSRP for approval. The regulation at 30 CFR 254.2 requires that an OSRP must be submitted and approved before an operator can use a facility, or the operator must certify in writing to MMS that it is capable of responding to a "worst-case" spill or the substantial threat of such a spill. The facility must be operated in compliance with the approved OSRP or MMS-accepted "worst-case" spill certification. Owners or operators of offshore pipelines are required to submit an OSRP for any pipeline that carries oil, condensate, or gas with condensate; pipelines carrying essentially dry gas do not require an OSRP. The OSRP describes how an operator intends to respond to an oil spill. The OSRP may be site-specific or regional. The Emergency Response Action Plan within the OSRP outlines the availability of spill containment and cleanup equipment and trained personnel. It must ensure that full-response capability can be deployed during an oil-spill incident. The OSRP includes an inventory of appropriate equipment and materials, their availability, and the time needed for deployment. All MMS-approved OSRP's must be reviewed at least every two years and all resulting modifications must be submitted to MMS within 15 days whenever

(1) a change occurs that appreciably reduces an owner/operator's response capabilities;
(2) a substantial change occurs in the worst-case discharge scenario or in the type of oil being handled, stored, or transported at the facility;
(3) there is a change in the name(s) or capabilities of the oil-spill removal organizations cited in the OSRP; or
(4) there is a change in the applicable Area Contingency Plans.

4.3.1.1.5.2. Financial Responsibility

The responsible party for every covered offshore facility must demonstrate OSFR as required by OPA 90 (30 CFR 253). A covered offshore facility is any structure and all of its components, equipment, pipeline, or device (other than a vessel or other than a pipeline or deepwater port licensed under the Deepwater Port Act of 1974) used for exploring, drilling, or producing oil, or for transporting oil from such facilities. The MMS ensures that each responsible party has sufficient funds for removal costs and damages resulting from the accidental release of liquid hydrocarbons into the environment for which the responsible party is liable.

4.3.1.1.5.3. Offshore Response and Cleanup Technology

A number of cleanup techniques are available for response to an oil spill. Open-water response options include mechanical recovery, chemical dispersion, in-situ burning, or natural dispersion. Although bioremediation was at one time considered for use in open water, studies have shown that this technique is not an effective spill-response option in open water because of the high degree of dilution of the product and the rapid movement of oil in open water. Effective use of bioremediation requires that the products remain in contact with the oil for extended periods of time.

Single or multiple spill-response cleanup techniques may be used in abating a spill. The cleanup technique chosen for a spill response would vary depending upon the unique aspects of each situation. The selected mix of countermeasures would depend upon the shoreline and natural resources that may be impacted; the size, location, and type of oil spilled; weather; and other variables. The overall objective of on-water recovery is to minimize the risk of impact by preventing the spread of free-floating oil. The physical and chemical properties of crude oil can greatly affect the effectiveness of containment and recovery equipment, dispersant application, and *in-situ* burning.

Mechanical Cleanup

Generally, mechanical containment and recovery is the primary oil-spill-response method used (33 CFR 153.305(a)). Mechanical recovery is the process of using booms and skimmers to pick up oil from

the water surface. In a typical offshore oil-spill scenario, a boom is deployed in a V, J, or U configuration to gather and concentrate oil on the surface of the water. The oil is gathered in the wide end of the boom (front) and travels backward toward the narrow apex of the boom (back). The skimmer is positioned at the apex of the boom, where the oil is the thickest. The skimmer recovers the oil by sucking in the top layer via a weir skimmer, or the oil adheres to and is removed from a moving surface (i.e., an oleophylic skimmer). The oil is then pumped from the skimmer to temporary storage on an attendant vessel or barge, the latter of which serves as the skimming platform. When this on-board storage is full, the oil must be pumped into a larger storage vessel.

Mechanical oil-spill response equipment that is contractually available to the operators through Oil Spill Removal Organization (OSRO) membership or contracts would be called out to respond to an offshore spill in the proposed lease sale area. Each individual operator's response to a spill would differ according to the location of the spill, the volume and source of the spill, the OSRO under contract, etc. At this time, in the GOM, there are three major OSRO's that can respond to spills in the open ocean: (1) Clean Gulf Associates, (2) Marine Spill Response Corporation (MSRC), and (3) National Response Corporation. The equipment owned by these OSRO's is strategically located near the busier port areas throughout the GOM to service the oil and gas exploration and production operators and, in some cases, the marine transportation industry. Numerous smaller OSRO's that stockpile additional shoreline and nearshore response equipment are also located throughout the GOM coastal area.

In consideration of the present location of the major OSRO equipment stockpiles, it is expected that the oil-spill response equipment needed to respond to an offshore spill in the proposed lease sale area would first be called out of Fort Jackson, Louisiana; Venice, Louisiana; Pascagoula, Mississippi; or Mobile, Alabama. Additional equipment, if needed, can be called out from one or more of the following major oil-spill equipment base locations: Corpus Christi, Ingleside, Port Arthur, and Galveston, Texas; Lake Charles, New Iberia, Houma, Fourchon, Fort Jackson, and Venice, Louisiana; or Tampa, Florida. Response times for any of this equipment would vary, dependent on the location of the equipment, the staging area, and the spill site; and on the transport requirements for the type of equipment procured.

It is assumed that 10-30 percent of an oil spill in an offshore environment can be mechanically removed from the water prior to the spill making landfall (U.S. Congress, Office of Technology Assessment, 1990).

Should an oil spill occur during a storm, spill response from shore would occur following the storm. Spill response would not be possible while storm conditions continued, given the sea state limitations for skimming vessels and containment boom deployment. However, oil released onto the ocean surface during a storm event would be subject to accelerated rates of weathering and dissolution (i.e., oil and water would be agitated, forcing oil into smaller droplets and facilitating dissolution of the high end aromatic compounds present).

Dispersants

When dispersants are applied to spilled crude oil, the surface tension of the oil is reduced. This allows normal wind and wave action to break the oil into tiny droplets, which are dispersed into the upper portion of the water column. Natural processes then break down these droplets much quicker than they would if the oil were allowed to remain on the water surface.

Dispersants use must be in accordance with the Regional Response Teams' Preapproved Dispersant Use Manual. Consequently, dispersant use would be in accordance with the restrictions for specific water depths or distances from shore. For a deepwater (>1,000 ft water depth) spill ≥1,000 bbl, dispersant application may be a preferred response in the open-water environment to prevent oil from reaching a coastal area, in addition to mechanical response.

Based on the present location of dispersant stockpiles and dispersant application equipment in the GOM, it is expected that the dispersants and dispersant application aircraft initially called out for an oil-spill response to an offshore spill in the proposed lease sale area would come from Houma, Louisiana. Response times for this equipment would vary, depending on the spill site and on the transport time for additional supplies of dispersants to arrive at a staging location.

In-situ Burning

In-situ burning is an oil-spill cleanup technique that involves the controlled burning of the oil at or near a spill site. The use of this spill-response technique can provide the potential for the removal of large amounts of oil over an extensive area in less time than other techniques. *In-situ* burning involves the same oil collection process used in mechanical recovery, except instead of going into a skimmer, the oil is funneled into a fire-boom, a specialized boom that has been constructed to withstand the high temperatures from burning oil. Fire resistant booms are used to isolate the oil from the source of the slick. The oil in the fire-boom is then ignited and allowed to burn. While *in-situ* burning is another method for disposing of oil that has been collected in a boom, this method is typically more effective than skimmers when the oil is highly concentrated.

For oil to ignite on water, it must be at least 2-3 mm thick. Most oils must be contained with fireproof boom to maintain this thickness. Oils burn at a rate of 3-4 mm per minute. Most oils would burn, although emulsions may require treatment before they would burn. Water in the oil would affect the burn rate; however, recent research has indicated that this effect would be marginal. One approximately 200m length of fire resistant boom can contain up to 11,000 gallons of oil, which takes about 45 minutes to burn. In total, it would take about three hours to collect this amount of oil, tow it away from a slick, and burn it (Fingas, 2001). Response times for bringing a fire-resistant boom onsite would vary, dependent on the location of the equipment, the staging area, and the spill site.

Natural Dispersion

In some instances, the best response to a spill may be to allow the natural dispersion of a slick to occur. Natural dispersion may be a preferred option for smaller spills of lighter nonpersistent oils and condensates that form slicks that are too thin to be removed by conventional methods and that are expected to dissipate rapidly, particularly if there are no identified potential impacts to offshore resources and a potential for shoreline impact is not indicated. In addition, natural dispersion may also be a preferred option in some nearshore environments when the potential damage caused by a cleanup effort could cause more damage than the spill itself.

4.3.1.1.5.4. Onshore Response and Cleanup Technology

Offshore response and cleanup is preferable to shoreline cleanup; however, if an oil slick reaches the coastline it is expected that the specific shoreline cleanup countermeasures identified and prioritized in the appropriate ACP's for various habitat types would be used. The sensitivity of the contaminated shoreline is the most important factor in the development of cleanup recommendations. Shorelines of low productivity and biomass can withstand more intrusive cleanup methods such as pressure washing. Shorelines of high productivity and biomass are very sensitive to intrusive cleanup methods, and in many cases, the cleanup is more damaging than allowing natural recovery.

Oil-spill response planning in the United States is accomplished through a mandated set of interrelated plans. The ACP represents the third tier of the National Response Planning System and was mandated by OPA 90. The ACP's cover subregional geographic areas. The ACP's are a focal point of response planning, providing detailed information on response procedures, priorities, and appropriate countermeasures. Seven ACP's cover the GOM coastal area. The ACP's are written and maintained by Area Committees assembled from Federal, State, and local governmental agencies that have pollution response authority; nongovernmental participants may attend meetings and provide input. The coastal Area Committees are chaired by respective Federal On-Scene Coordinators from the appropriate USCG Marine Safety Office and are comprised of members from local or area-specific jurisdictions. Response procedures identified within an ACP reflect the priorities and procedures agreed to by members of the Area Committees.

The single most frequently recommended spill-response strategy for the areas identified for protection in all of the applicable ACP's is the use of a shoreline boom to deflect oil away from coastal resources such as seagrass beds, marinas, resting areas for migratory birds, bird and turtle nesting areas, etc. If a shoreline is oiled, the selection of the type of shoreline remediation to be used would depend on the following: (1) the type and amount of oil on the shore; (2) the nature of the affected coastline; (3) the depth of oil penetration into the sediments; (4) the accessibility and the ability of vehicles to travel along

the shoreline; (5) the possible ecological damage of the treatment to the shoreline environment; (6) weather conditions; (7) the current state of the oil; and (8) political considerations.

4.3.1.1.5.5. Shoreline Cleanup Countermeasures

The following assumptions regarding the cleanup of spills that contact coastal resources in the area of consideration were determined based upon the guidance ACP's for the coastal areas closest to the proposed lease sale area. Differences in the response priorities and procedures among the various ACP's applicable to the GOM reflect the differences in the identified resources needing spill protection in the area covered by each ACP.

Barrier Island/Fine Sand Beaches Cleanup

After the oiling of a barrier island/fine sand beach with a medium-weight oil, applicable cleanup options are manual removal, trenching (recovery wells), sediment removal, cold-water deluge flooding, shore removal/replacement, and warm-water washing. Other possible shoreline countermeasures include low-pressure cold-water washing, burning, and nutrient enhancement. Responders are requested to avoid the following countermeasures: no action; passive collection (sorbents); high-pressure, cold-water washing; hot-water washing; slurry sand blasting; vacuum; and vegetation cutting.

Fresh or Salt Marsh Cleanup

In all cases, cleanup options that avoid causing additional damage to the marshes would be selected. If a fresh or salt marsh becomes oiled with a medium-weight oil, the preferred cleanup option would be to take no action. Another applicable alternative would be trenching (recovery wells). Shore removal/replacement, vegetation cutting, or nutrient enhancement could be used. The option of using vegetation cutting as a shoreline countermeasure would depend upon the time of the year and would be considered generally only if re-oiling of birds is possible. Chemical treatment, burning, and bacterial addition are potential countermeasures under regulatory consideration. Responders are advised to avoid manual removal; passive collection; debris removal/heavy equipment; sediment removal; cold-water flooding; high- or low-pressure, cold-water washing; warm-water washing; hot-water washing; slurry sand blasting; and shore removal/replacement.

Coarse Sand/Gravel Beaches Cleanup

If a coarse sand/gravel beach becomes oiled with a medium-weight oil applicable cleanup options include manual removal, trenching (recovery wells), sediment removal, cold-water deluge flooding, and shore removal/replacement. Other possible shoreline countermeasures include low-pressure, cold-water washing; burning; warm-water washing; and nutrient enhancement. Responders are requested to avoid the following countermeasures: no action; passive collection (sorbents); high-pressure, cold-water washing; hot-water washing; slurry sand blasting; vacuum; and vegetation cutting.

Exposed or Sheltered Tidal Flats Cleanup

If exposed or sheltered tidal flat becomes oiled with a medium-weight oil, the preferred cleanup option is no action. Other applicable shoreline countermeasures for this resource include trenching (recovery wells) and cold-water deluge flooding. Other possible shoreline countermeasures include low-pressure, cold-water washing; vacuum; vegetation cutting; and nutrient enhancement. Responders are requested to avoid manual removal; passive collection; debris removal/heavy equipment; sediment removal; high-pressure, cold-water washing; warm-water washing; hot-water washing; slurry sand blasting; and shore removal replacement.

Seawall/Pier Cleanup

If a seawall or pier becomes oiled with a medium-weight oil, cleanup options include manual removal; cold-water flooding; low- and high-pressure, cold-water washing; warm-water washing; hot-water washing; slurry sand blasting; vacuum; and shore removal replacement. Other possible shoreline

countermeasures include burning and nutrient enhancement. Responders are requested to avoid no action, passive collection (sorbents), trenching, sediment removal, and vegetation cutting.

4.3.1.2. Risk Characterization for Proposed Action Spills

Chapter 4.3.1.1 provided background information and statistics for past and future oil spills in the GOM. This section builds on that information and statistics and presents spill assumptions and scenarios for assessing risks associated with a proposed action.

Risk is defined as a probability of undesired effect, or the relationship between the magnitude of the effect and its probability of occurrence (Suter, 1993). For oil spills, the risk, or the probability of a spill resulting in harmful effects (Suter, 1993) is dependent upon the magnitude, frequency, routes of exposure, and duration of exposure to oil. The purpose of the following risk characterization is to provide a framework or set of assumptions on how much, how often, where, and when spilled oil can occur as a result of a proposed action. This framework or scenario can be used to infer or project (but not to predict or forecast) the most probable routes of exposure to oil and to determine what the chances are of harmful exposure to oil for a resource.

The MMS collects and evaluates data on past spills, along with using results from quantitative models, to characterize the risk from spill events that could occur from a proposed action. Estimates are made about the following that are pertinent to a proposed action: likely spill sources; likely spill sizes; the likelihood and frequency of occurrence for different size spills; timeframes for the persistence of spilled oil; volumes of oil lost from a floating slick due to weathering and cleanup; the likelihood of slick transport by wind and waves resulting in contact to specified environmental features; and the volume of oil dispersed into the atmosphere, water column, and sediments. These components provide the major framework for the exposure and effects assessment addressed in the analyses for the specific resources of concern (Chapter 4.4.1).

4.3.1.2.1. Frequency, Magnitude, and Source of Spilled Oil from a Proposed Action

4.3.1.2.1.1. Mean Estimated Numbers of Offshore Spills from a Proposed Action

To estimate the mean number of spills that are likely to result from a proposed action, MMS multiplies spill rates based on past records (Chapter 4.3.1.1.1) times the range of oil resources estimated to be developed as a result of a proposed action. A discussion of how the range of resource estimates was developed is provided in Chapter 4.1.1.1.2.

The statistical mean number of offshore spills calculated to occur, as a result of the production and transportation of oil during the analysis period associated with a proposed action are provided below:

Spill Size Group	Mean Number of Offshore Spills	
	Low	High
≤1 bbl	218.23	285.37
>1 and <10 bbl	48.56	63.50
≥10 and <50 bbl	1.05	1.38
≥50 and <500 bbl	0.41	0.54
≥500 and <1,000 bbl	0.03	0.04
≥1,000 bbl	0.10	0.13

The mean number of spills for all size categories reflects the fact that, as spill size increases, the occurrence rate decreases and the number of spills estimated to occur decreases. The mean number of spills ≥1,000 bbl estimated for a proposed action is 0.10 to 0.13.

4.3.1.2.1.2. Most Likely Number of Offshore Spill Events for a Proposed Action

Based on the mean number estimated, MMS makes assumptions about the most likely number of offshore spills occurring. The most probable number of offshore spills attributable to a proposed action is provided in Table 4-31. These projections are made by rounding the mean number, a statistical estimate,

to a whole number. Since mean numbers can include a statistical likelihood of having a partial spill, MMS calculates the most likely number of spills and the statistical likelihood of one or more spills occurring. The MMS assumes that 220-290 spills ≤1 bbl; 50-60 spills >1 bbl and <10 bbl; 1 spill between 10 and 50 bbl, and 1 spill between 50 and 500 bbl are the likely numbers of spills occurring offshore over the 37 year life of a proposed action. For larger spills, even if the high case oil resources are developed, no spills are likely to occur as a result of a proposed action; i.e., the most likely number being zero (<0.5).

4.3.1.2.1.3. Most Likely Number of Coastal Spill Events for a Proposed Action

The MMS uses the USCG Marine Safety Information System database (USDOT, USCG, 2001a) to estimate the number of coastal oil spills attributable to a proposed action. Spills occurring in the GOM coastal area are proportioned by the volumes of oil handled for all oil-handling operations in the coastal area including OCS support operations, State oil and gas production, intra-GOM transport, and coastal import/export oil activities.

Table 4-32 provides the number of spills by size group estimated to occur in coastal waters (both offshore State waters and inland coastal waters) during the analysis period as a result of a proposed action. The MMS estimates that a total of 12-16 spills into GOM coastal waters are likely as a result of a proposed action. Of these spills, 10-12 are assumed to be ≤1 bbl and 3 >1 bbl and <50 bbl. No spills ≥50 bbl are assumed to occur in coastal waters as a result of support activities.

4.3.1.2.1.4. Probability of Spills Occurring as a Result of a Proposed Action

The probability of oil spills occurring assumes that spills occur independently of each other as a Poisson process. The Poisson process is a statistical distribution commonly used to model random events (Smith et al., 1982; Ji et al., 2002). The Poisson process can be used to calculate the likelihood of any number of spills. The results of these calculations are found in Table 4-31. For spills ≥l,000 bbl, the probability of one, two, three, four, or five spills occurring is provided in Table 4-33.

The MMS calculated the probability of "a" spill occurring (i.e., one or more spills) as a result of a proposed action sometime during its lifetime. There is a 99 percent chance of one or more spills >10 bbl occurring as a result of a proposed action, a 65-75 percent chance of a spill between 10 and 50 bbl, a 34-42 percent chance a spill between 50 and 500 bbl, a 3-4 percent chance a spill between 500 and 1,000 bbl, and a 9-12 percent chance of a spill ≥1,000 bbl occurring sometime during the life of a proposed action.

The MMS also calculated the probability of the assumed number of spills occurring (the rounded mean). There is a 5-6 percent chance of 50-60 spills >1 bbl and <10 bbl occurring, a 35-37 percent chance of 1 spill between 10 and 50 bbl occurring, a 66 percent chance of zero spills between 50 and 500 bbl occurring, a 31 percent chance of 1 spill between 50 and 500 bbl occurring, a 96-97 percent chance of zero spills between 500 and 1,000 bbl occurring, and a 88-91 percent chance of zero spills ≥1,000 bbl occurring.

4.3.1.2.1.5. Most Likely Sizes of Spills from a Proposed Action

Table 4-31 provides the spill sizes that MMS estimates to be the most likely size that could occur offshore as a result of a proposed action. These spill sizes are based on the average size of past spills for each spill size group (Table 4-26).

For spills ≥1,000 bbl, the historic median spill size was used because it better represents a likely spill size rather than the average, which is skewed by a few events. The median size of spills ≥1,000 bbl that occurred during 1985-1999 is 4,551 bbl. Therefore, MMS assumes that the most likely size of a spill ≥1,000 bbl from a proposed action is 4,600 bbl.

Table 4-32 provides an assumed spill size, derived from the USCG statistics, for each of the size categories, for probable spills that could occur in coastal waters as a result of a proposed action. Ten to 12 spills are assumed to be 1 bbl and 3 spills are assumed to be 4 bbl. No larger spills are assumed.

4.3.1.2.1.6. Most Likely Source/Cause of Offshore Spills

An offshore spill from a proposed action could occur if there were an accident on the two projected production facilities or on the drillships while drilling the projected 30-40 wells, from a well blowout, or if there were a break or leak in associated pipelines.

Records show that about 72 percent of spills <1,000 bbl have occurred from mishaps during drilling and production. The kinds of accidents that could result in spills <1,000 bbl are expected to be similar to the causes of past accidents and include storage tank overfills, disconnected flow lines, processing equipment failures, etc. on facilities. The most frequently spilled oil has been diesel used to operate the facilities, not the crude oil being produced.

The MMS believes that the numbers of spills <1,000 bbl estimated (total about 270-350) are high for the level of activity projected (2 production facilities and 30-40 wells). The use of past records of spills on the shelf to predict a rate of spills per BBO produced or handled may lead to overestimates of spills when applied to deepwater operations. This number of spills has never occurred at an individual production site. The MMS continues to evaluate how it derives spill rates and possible differences between shelf and slope spill risks.

Blowouts that could occur from the drilling of wells (Chapter 4.3.2) are often equated with catastrophic spills; however, in actuality very few blowout events have resulted in spilled oil, and the volumes spilled are often very small. Since 1998, four blowouts have resulted in oil spills with the amount of oil spilled ranging from <1 bbl to 200 bbl. Table 4-27 shows that there have been no spills ≥1,000 bbl from blowouts in the last 30 years.

The probability of a spill ≥1,000 bbl occurring from a facility versus a pipeline accident is calculated by multiplying each source's spill rates by the volume of oil that would be produced or transported and applying the Poisson Process to this analysis. The results of these calculations for spills ≥1,000 bbl are shown in Table 4-33. Table 4-33 indicates that the chance of a spill ≥1,000 bbl occurring on a facility (drillship or production facility) is very low to negligible (1% over the life of a proposed action). The analysis shows that the greatest risk of a spill ≥1,000 bbl occurring from a proposed action is from a pipeline break (9-11%). Causes of pipeline spills ≥1,000 bbl are assumed to be similar to those causes that resulted in past spills of this size since 1985 (shown on Table 4-28). Since 1985, all spills ≥1,000 bbl resulted from pipeline breaks caused by hurricanes or anchor and trawl damage. Better designs of offshore facilities have prevented accidents on platforms resulting from the same hurricanes that damaged the pipelines; prior to 1980, hurricane damage was the greatest cause of facility spills ≥1,000 bbl.

The risk of spills from support vessel operations while the vessel is docked at the offshore facility, such as a spill during transfer of diesel fuel, is accounted for in the facility spill estimates. The likelihood of a spill occurring from a service vessel accident offshore while enroute to or from an offshore facility is very low. A review of GOM vessel spills from 1960 to 1995 (size >238 bbl) (OSIR, 1997) was conducted and none of the vessels involved in spills were identified as supply vessels (Etkin, personal communication, 1998).

4.3.1.2.1.7. Most Likely Locations of Probable Offshore Spills

The MMS's reliance on historical records to project future spill occurrence limits our ability to project where a spill occurs, given that there has been no development in the proposed lease sale area. Understanding of the likely development patterns is used to estimate the most likely locations of a spill related to a proposed action.

The MMS knows from past experience that spills <1,000 bbl have primarily occurred at the development site. Therefore, MMS assumes most of the estimated smaller spills (<1,000 bbl) would occur in the proposed lease sale area at the two production sites or at the 30-40 well locations.

For larger spills, MMS uses likely source and the probability of occurrence to estimate the likely location of such a spill. There is a 1 percent chance of a facility spill ≥1,000 bbl occurring in the proposed lease sale area, which would be far from shore, given that the proposed lease sale area is about 70 mi from the Louisiana coast and 100 mi from the Florida coast.

There is a 9-11 percent chance of a spill ≥1,000 bbl occurring somewhere along the two pipeline corridors projected to be used to bring oil from the two offshore facilities to shore. The MMS assumes that, should a pipeline spill occur, it would occur along the portion of the pipeline corridors in the CPA,

not in the EPA. This conclusion is based on two facts. First, the water depths in the proposed lease sale area are too deep for typical pipeline accidents to occur, and this makes the likelihood of occurrence much less. Almost all pipeline spills have been the result of an object breaking the line (14 of the 17 pipeline spills ≥1,000 bbl have occurred due to trawl or anchor damage. Second, all of the oil produced from a proposed action is expected to be piped to shorebases in Louisiana for processing (Chapter 4.1.1.8.1). Figure 4-10 shows the expected pipeline corridors and shows that the portion of the pipeline length within the EPA is much smaller than the portion within the CPA. The MMS estimated the probability of a pipeline spill from a proposed action occurring in the CPA versus the EPA by approximating the distance along the pipeline corridors from the center points of each subarea in the proposed lease sale area to shore. The chance of a pipeline spill ≥1,000 bbl occurring along the portion of pipeline corridors in the EPA would be 25-35 percent (of the 9-11% chance of occurrence), and the chance that a pipeline spill would occur along the portion of the pipeline corridors in the CPA would be 66-75 percent. Multiplying the probability of the spill occurring within the EPA by the probability of it occurring results in a 2-4 percent chance of a pipeline spill ≥1,000 bbl occurring in the EPA.

4.3.1.2.1.8. Most Likely Locations of Probable Coastal Spills

Coastal spills are expected to occur near pipeline terminals or the major service bases. Pipeline terminals where oil produced from a proposed action would come ashore are those located in Louisiana, near Timbalier Bay, Grand Isle, or east of the Mississippi River. The primary service bases are located in Venice and Fourchon, Louisiana, and in Mobile, Alabama.

4.3.1.2.1.9. Oil Types

Crude oil is a complex mixture of thousands of chemical components. The relative concentrations of these components and the physical and chemical properties that result from these mixtures are very important. Information on the characteristics of the oil that could be produced is needed to determine how spilled oil would behave, how long it would persist in the environment, how well it would be able to be cleaned up, and its physical and toxicological effect on biota.

There have been very few samples of oil taken from the oil reservoirs in the proposed lease sale area. The summary of the area's geology (Appendix A.1) provides an overview of the play trends expected to be encountered should exploration and development occur. The MMS reviewed the few available API gravity measurements that were taken during a number of well tests from reservoirs located in CPA deepwater that are associated with plays in the EPA. The API gravities were all below 30°, indicating a fairly heavy crude oil type. It is not expected that this sampling is statistically representative. Two shallower water fields currently in production in the CPA are also considered representative of EPA oil—the Viosca Knoll Block 825 Field (Neptune) and the Viosca Knoll Block 956 (Ram-Powell) field. These oils have a high content of lighter molecular weight compounds.

Based on this information, MMS chose two oils as representative of future production in the proposed lease sale area. Whenever appropriate, this risk analysis makes calculations that incorporate the range of properties of these two oils. An oil from the Neptune Field (Viosca Knoll Block 825, referred to as Neptune Composite Oil) was selected to represent a "light" oil (31° API). A sample of this oil was sent to SINTEF laboratories in Norway under contract to MMS (Schrader and Moldestad, 2001). No GOM oil with comparable analytical data was available to represent a "heavy" oil (28° API). Another oil from the SINTEF database was selected to allow consideration of a heavier oil. This oil was identified as heavy Arabian crude; crude only found in the GOM area because a large volume of it is imported to GOM refineries. This crude oil is likely to contain significant asphaltenes and would therefore persist longer than lighter crudes. Also, it is likely to form a stable emulsion, and it would be more difficult to clean up or disperse. Thus, this oil likely provides an overestimate of oil resistance to weathering.

Within 60 days of commencing production, operators in the proposed lease sale area must provide chemical and physical characteristics of their liquid hydrocarbon production to MMS. This information is available for use in response in the event of a spill.

4.3.1.2.1.10. Estimated Total Volume of Oil from Assumed Spills

The MMS estimates the total volume of oil spilled from coastal spills by multiplying the assumed number of spills by the smallest and largest spill size in each size group sizes. A total of 13 to 162 bbl of oil (rounded to 15 to 160 bbl) is estimated.

The MMS estimates the total volume of oil spilled from offshore spills by multiplying the assumed number of spills by the smallest and largest spill size in each size group. The volume spill rate is the total volume of oil spilled from 1985 to 1999 (46,420 bbl) divided by the total OCS oil production (5.8 BBO), resulting in 0.000008 bbl per bbl of oil produced. Multiplying this rate times the amount of oil production estimated for a proposed action results in an estimated total volume spilled of approximately 500-700 bbl.

Adding both coastal and offshore estimates together results in 515-760 bbl. This volume represents the total loading of oil into GOM waters from assumed, coastal and offshore spill events occurring as a result of a proposed action. The total volume would not be spilled at the same time, but from a number of incidents occurring over the 37-year time period. Experts believe that oil dispersed into the water column has a residence time in GOM waters from a few days up to 6 months (Chapter 4.3.1.2.2).

4.3.1.2.2. Fate of Spilled Oil

Oil is a mixture of different hydrocarbon compounds that begin reacting with the environment immediately upon being spilled. Once spilled, oil begins to spread out on the water surface. A number of processes alter the chemical and physical characteristics of the original hydrocarbon mixture, which results in the original mass spilled being partitioned to the sea surface, the atmosphere, the water column, and the bottom sediments. Weathering, the type and amount of cleanup, and the existing meteorological and oceanographic conditions determine the length of time that the slick remains on the surface of the water, as well as the characteristics of the oil at the time of contact with a particular resource.

The most likely source of a spill ≥1,000 bbl that could occur as a result of a proposed action is a pipeline break. To completely evaluate the fate of such a spill, more information not yet available is needed on the subsurface transport of oil released at the seafloor and how the seafloor release would affect the characteristics of the surface slick. Based on scientific evidence gathered to date, MMS expects that a spill occurring at the seafloor would quickly rise to the surface near the release, initially forming a very thin slick that would cover a surface area larger than if the oil were released at the surface. For purposes of analysis, we assume that the slick would behave similar to modeled surface spills, although it is likely that, because the slick is thinner and spread out more, the slick would likely break up faster than if it were released at the surface.

Given the water depths in the proposed lease sale area and along most of the pipeline corridors, the pipeline spill could occur at the seafloor in deepwater. To learn more about spills released at great depths, MMS has been involved in the study of the fate and behavior of spills in deepwater. In 1998, MMS organized the Deep Spills Task Force, a cooperative research effort between industry and government (Lane and LaBelle, 2000). This task force has completed (1) laboratory experiments to characterize how oil released under pressure would behave, (2) the development of a model that forecast the behavior of oil from a seafloor release, and (3) an experimental release of oil and gas off the coast of Norway in June 2000.

All evidence to date indicates that oil spills that occur at the seafloor from either a blowout or a pipeline break would rise in the water column reaching the sea surface. All known reserves in the GOM OCS to date have specific gravities and chemical characteristics that would result in the oil rising rather than sinking. Data from real spill incidents have shown that the proximity of the surface signature of the spilled oil is dependent upon water column currents and spill characteristics. The IXTOC oil spill in Mexican waters of the GOM had substantial amounts of oil being transported horizontally in the water column as far as 20-30 km from the wellhead (Payne, 1981). An experimental release in Norway showed that the oil released at a depth of 844 m began appearing on the surface about an hour after release within a few hundred meters (horizontally) of the release site (Johansen et al., 2001). Oil continued to surface for several hours after the spill. Evidence from direct observation and remote imagery from space indicates oil slicks originating from natural seeps in the GOM occur on the sea surface almost directly above the known seep locations. Shipboard observations of a natural seep site during submersible

operations noted the surface expression of rising oil at a horizontal distance of 100 m from the origin of the seep on the bottom (MacDonald et al., 1995).

4.3.1.2.2.1. Persistence

The persistence of an offshore oil slick is strongly influenced by how rapidly it spreads and weathers and by the effectiveness of oil-spill response in removing the oil from the water surface. As part of the risk analysis of an offshore OCS spill ≥1,000 bbl that could occur from a proposed action, MMS estimated its persistence time; specifically, how long such a spill would last as a cohesive mass on the surface of the water, capable of being tracked and moved by winds and currents. Figures 4-11 to -14 provide a mass balance as a function of time for four scenarios. These scenarios represent the range of environmental conditions, oil types, and release locations determined to be typical of spill events ≥1,000 bbl related to a proposed action. The MMS estimates that a slick formed by such a spill would persist on the water surface between 2 and 30 days, dependent upon the range of conditions. For more information, see the following discussion of the mass balance.

It is expected that slicks from spills <1,000 bbl would persist a few minutes (<1 bbl), a few hours (<10 bbl), or a few days (10-1,000 bbl) on the open ocean. Spilled oil would rapidly spread out, evaporate, and weather, quickly becoming dispersed into the water column. Based on past OCS spill records, most spills <1,000 bbl are expected to be diesel, which dissipates very rapidly. Diesel is a distillate of crude oil and does not contain the heavier components that contribute to crude oil's longer persistence in the environment.

4.3.1.2.2.2. Mass Balance of Spilled Oil

The MMS estimated the amount of oil lost from a surface slick as a function of time (a mass balance of spilled oil) for four spill scenarios determined to represent the range of conditions expected of an oil spill event that could occur as a result of a proposed action. Figures 4-11 to 4-14 summarize the model's results for four scenarios representing two possible oil types, four likely locations, and different environmental conditions possible for a spill event that could occur from a proposed action. An analysis of 16 different scenarios representing every combination of conditions was completed in order to choose the 4 scenarios. These four scenarios represent the minimum and maximum time frames that the slick remained a cohesive mass on the water surface for the range of conditions chosen. Two of the scenarios represent the minimum and maximum volumes of oil remaining in the slick over time for a spill event occurring in the EPA (Figure 4-11 and 4-12). Two of the scenarios represent the minimum and maximum volumes of oil remaining in the slick as a function of time for a spill event occurring in the CPA (Figure 4-13 and 4-14). Figure 4-10 shows the locations analyzed.

The results show that, for the four scenarios chosen, a floating slick would be formed from a spill that could occur from a proposed action. A slick formed would dissipate from the sea surface between 48 hours and 30 days; the large range in time reflecting the range of environmental conditions that affect a surface slick, the range of cleanup that could occur, and the range of oil characteristics that could be encountered. The 48-hour period reflects a spill with weathering characteristics of a fairly light oil that does not emulsify (Neptune), a cleanup potential of 50 percent, and constant winds of 7 m/sec (Figure 4-13). The 30-day window reflects a spill of a fairly heavy crude that quickly forms stable emulsions inhibiting further weathering, a cleanup potential of 38 percent, and winter conditions reflecting a front that passes early and then winds that die down; this could be considered a worst case (Figure 4-12). By 10 days, for the two scenarios where oil still remains on the water surface, approximately 33-37 percent of the slick would be gone from the water surface due to natural weathering and 38-63 percent is expected to have been lost due to man's intervention (mechanical removal and chemical dispersion). These processes are discussed individually below.

The following provides the scenario parameters used for the four scenarios:

- a 4,600-bbl spill of 31° API oil lost over 12 hours as result of a potential pipeline break during summer conditions (30°C) (at DeSoto Canyon Area, Block 884, sustained winds of 5 m/sec (Figure 4-11);

- a 4,600-bbl spill of 28° API oil lost over 12 hours as result of a potential pipeline break during winter conditions (12.5°C) at DeSoto Canyon Area, Block 225, wind speeds represent a typical winter storm passage (Figure 4-12);
- a 4,600-bbl spill of 28° API oil lost over 12 hours as result of a potential pipeline break during summer conditions (29°C) at Mississippi Canyon Area, Block 952, mean winds of 4 m/sec(Figure 4-13) and a 4,600-bbl spill of 31° API oil lost over 12 hours as result of a potential pipeline break during winter conditions (20°C) at Viosca Knoll Area, Block 948, mean winds of 7 m/sec(Figure 4-14).

The SINTEF oil-weathering model was used to numerically model weathering processes. Information on the SINTEF model can be found in Dahling et al. (1997) and Reed et al. (2000). The amounts of oil likely to be mechanically cleaned up and chemically dispersed were also estimated as discussed under "Likely Response/Cleanup of Spill."

4.3.1.2.2.3. Short-Term Fate Processes

Spreading

The two oils chosen as representative of proposed action production would float. In fact, all GOM oils encountered to date float, except under turbulent mixing conditions such as during a large storm offshore. On the sea surface, the oil is expected to rapidly spread out, forming a slick that is initially a few mm in thickness in the center and much thinner around the edges. The rate of spreading depends upon the viscosity of the spilled oil, the oceanographic conditions (wind, wave, and current), whether or not the oil is released at the water surface or subsurface, and whether the spill is instantaneous or continuous.

Spilled oil is expected to continue to spread until its thickest surface layer is about 0.1 mm. Once it spreads thinner than 0.1 mm, the slick would begin to break up into small patches, forming a number of elongated slicks, referred to as windrows, which align in the wind direction. The oil is not spread in a homogeneous layer. The oil film thickness varies, often by a factor of several thousand (Reed et al., 2000). If emulsification occurs (see below), a very small portion of the slick (less than 10% of the total area) would consist of patches of emulsion with a film thickness of 1-5 mm with an even thinner sheen trailing behind each patch of oil (<1 μm in thickness). Figure 4-15 depicts a typical slick.

Weathering

Chemical, physical, and biological processes operate on spilled oil to change its volume and properties over time, reducing many of the components until the slick can no longer continue as a cohesive mass floating on the surface of the water. Figure 4-16 illustrates the various weathering processes and Figure 4-17 shows their relative importance with time. These natural processes are evaporation, water-in-oil emulsification, dissolution, oil-in-water dispersion, sedimentation, oxidation, and biodegradation. The degree that each of these processes affected spilled oil is dependent upon the chemical and physical properties of the oil, the weather conditions (wind, waves, temperature, and sunlight), and the properties of the seawater (salinity, temperature, bacteria, etc.) (Reed et al., 2000).

Evaporation

The evaporation of the light components of oil begins immediately, resulting in changes to the physical properties of the oil remaining on the sea surface. The rate of total mass loss by evaporation increases initially because of the increasing surface area, but decreases as the remaining amount of volatile hydrocarbons are lost. Evaporation is very important because the loss of the volatile hydrocarbons reduces the spilled oil's vapor pressure (a safety concern) and its acute toxicity, while increasing the oil's density and viscosity. The tarry fractions of the oil increase, which may result in tarball formation or stable emulsions (Fingas, 1997). For the four scenarios representative of the range of conditions that would affect a potential spill that could occur from a proposed action, about 30-45 percent of the Neptune Composite oil is likely to evaporate before the slick disperses in 2-3 days (Figures 4-11

and 4-13). Between 28 and 31 percent of the heavier crude is likely to evaporate before the slick disperses in 20-30 days (Figures 4-12 and 4-14).

Dissolution

Dissolution is not a major process affecting the persistence of a slick; dissolution of no more than a few percent is expected (NRC, 1985). The most soluble hydrocarbons are likely to be preferentially removed by evaporation, which is typically order of magnitude faster. Some components of oil are soluble in seawater; and this is an important route for biological uptake. Usually the more soluble an oil compound is, the more toxic it is. However, solution followed by rapid dilution throughout the water column tends to reduce adverse biological effects. No estimate of the loss of slick area due to this process is made. Omission of this process is not expected to significantly affect the estimate of the oil remaining on the water surface.

Water-in-Oil Emulsification

The formation of water-in-oil emulsions is the most important weathering process controlling the stability of surface slicks and the ability of man to remove oil from the sea surface. Emulsification is extremely dependent upon oil composition. Stable emulsions can last for years (Fingas and Fieldhouse, 1998). Many GOM oils do not form emulsions (Jokuty et al., 1996), which is useful to understand the rapid dispersion and extent of cleanup of surface slicks noted during past spill events (Rainey and Peuler, in preparation).

The oils chosen as representative of proposed action production were tested in the laboratory to determine if they formed emulsions (SINTEF, 2001). The Neptune Field Composite oil does not form stable water in oil emulsions on the sea surface. The heavy Arabian Crude, chosen to represent an upper end of heavy oils that might be developed, does.

4.3.1.2.2.4. Longer-Term Weathering Processes

Figures 4-11 to 4-14 show the estimated time a slick would remain on the surface, if a spill occurred at four locations (2 points along possible pipeline routes and 2 points within the proposed lease sale area). Given a number of conditions, a slick formed from a spill within the proposed lease sale area is estimated to remain floating on the water surface up to 30 days prior to dissipating (Table 4-36). A slick, formed from a spill along a possible pipeline route in the CPA, is estimated to remain floating on the water surface up to 20 days.

Most fate modeling tools developed by the scientific community have been designed to predict the fate of oil spills for only a few days in order to answer immediate response questions and because most spills, such as vessel grounding, would reach shore within this timeframe. Recently, MMS organized a workshop to improve the knowledge of long-term weathering processes (USDOC, NOAA and USDOI, MMS, 2002). The workshop was intended to initiate discussions among spill experts about what is known about the persistence and behavior of large open water oil slicks, to assess what is the state of knowledge of existing long-term weathering predictions for such spills, and to prioritize our information needs and research.

Oil-in-Water Dispersion/Mixing of Oil into the Water Column

Once spread out, oil slicks are subjected to the action of waves in the ocean. The waves break off oil globules that are pushed down into the water column. The size of the oil droplet determines the residence times of the oil-in-water dispersion. Large droplets tend to rise up and join with the surface slick again, whereas smaller droplets remain in suspension. Ocean turbulence acts to further disperse the oil-in-water droplets. The amount of the oil submerged in the water column increases with time. Droplet formation, breaking waves dynamics, and open ocean turbulence can be modeled to predict the amount of oil dispersed into the water column (Aravamudan et al., 1981; Reed et al., 2000). The concentration of oil in the water column under a slick varies but usually is less than 1 ppm. If one were to disperse a slick of 0.1-0.01 mm thickness into the water column, the maximum concentration would be 10 ppm if dispersed

totally in the top 10 m. Audunson et al. (1984) reports oil concentrations on the order of tens of parts per billion under a experimental spill off Norway.

For the four scenarios representative of the range of conditions that would affect a potential spill that could occur from a proposed action, 8-21 percent of the Neptune Composite could disperse into the water column and 6-21 percent of the heavier crude could disperse into the water column (Figures 4-11 through 4-14).

Chemical and Photo-Oxidation

Oil compounds undergo chemical changes due to exposure to the sun. Oxidation can create products that are more toxic and more soluble than their parent compounds. Oxidation can also aid in slick breakup and are considered important in tarball formation.

At present, there are no models available that calculate the loss of slick volume due to this process (USDOC, NOAA and USDOI, MMS, 2002) although some scientists believe that it may play a significant role in changes to a slick after short-term processes diminish. Therefore, our estimate of the slick life for a spill may be an overestimation.

Biodegradation of Oil in the Water Column

The droplets of oil found in the water column as a result of a spill are distributed between soluble and oil droplet phases. The microorganisms in the seawater would rapidly start degrading the water-soluble oil compounds, removing them completely within a few days, generally resulting in reduced toxicity to marine organisms (USDOC, NOAA and USDOI, MMS, 2002). The degradation rates for the dispersed oil droplets are slower and range from 30 days to 6 months.

No estimate of the amount of oil removed from the surface slick area due to this process is made. Currently, there are no models available that calculate the loss of slick volume due to this process (USDOC, NOAA and USDOI, MMS, 2002) although some scientists believe that it may play a significant role in changes to a slick after short-term processes diminish. Therefore, our estimate of the slick life for a spill may be an overestimation.

Sedimentation

Sedimentation is the process where oil particles join particulate matter suspended in the water column, eventually sinking to the ocean bottom. This process was not modeled. It is thought that the long-term fate of spilled oil within the turbid waters of the offshore Mississippi River plume may be highly affected by this process.

Tarry Residues/Tarballs

Over time, if the slick is not completely dissipated, a tar-like residue may be left, and this floating residue breaks up into smaller tar lumps or tarballs. Not all oils form tarballs; many GOM oils do not (Jefferies, 1979). There is not scientific agreement over exactly what constitutes a tarball (USDOC, NOAA and USDOI, MMS, 2002). Most scientists agree that tarballs are floating residues primarily made up of the asphalt fraction of oil. Some believe they are oil that was once stranded on the shore, and some studies have found quantities of plant material, sand, and clay particles contained within tarballs (Payne, 1981). Tarballs range in size from a few mm to 30 cm. Some are quite soft in the middle and begin to flow on the beach due to atmospheric heating, while others are quite hard and brittle.

Most tarballs in the GOM have been identified chemically as being waxy residues from tanker cleaning discharges (Payne, 1981; Overton et al., 1983; USDOC, NOAA, 1979; Henry et al., 1993). Federal regulations now exist that prohibit the discharge of tanker washings.

Both of the oils chosen as representative of oils likely to be produced in the EPA are assumed to form some amount of tarry residues, if spilled. There are no models that estimate the percentage of the spilled oil that becomes tarballs.

4.3.1.2.2.5. Likely Response/CleanUp of Spill

Based on historic information, this EIS analysis assumes that dispersant application would be effective on 20-50 percent (S.L. Ross Environmental Research Ltd., 2000) of the treated oil. The assumptions used in calculating the amounts removed as a result of dispersant use and mechanical recovery efforts for the four 4,600-bbl spill scenarios are listed below:

- All of the spills occurred and were reported at 6 a.m.
- Spill-response efforts were conducted during daylight hours only. A 12-hour operational window was assumed for both the winter and summer season.
- Mechanical response equipment included fast-response units having a USCG de-rated skimming capacity of 3,400 bbl/day owned by the oil-spill-response cooperative, Clean Gulf Associates. This equipment was procured from Ft. Jackson, Louisiana, and Pascagoula, Mississippi for response to DeSoto Canyon Area Blocks 884 and 225 and Viosca Knoll Area Block 948.
- Dispersant application aircraft was deployed from Houma, Louisiana. This location also served as the staging location for loading dispersants. Three aircraft, two DC3's and one DC4, were deployed for dispersant application.
- Sea-state conditions: during the summer—waves were 2 ft; during the winter—waves ranged from 1.3 to 8 ft.
- A dispersant effectiveness rate of 30 percent was assumed for the treated 31° API oil. Based on the weathering of this oil, the initial dispersant effectiveness rate of 30 percent of the treated 28° API oil dropped to 20 percent on day 2 in the DeSoto Canyon Block 225 scenario and on day 3 of the Mississippi Canyon Block 952 scenario (S.L. Ross Environmental Research Ltd., 2000).
- Approximately 10 percent of the 31° API oil and 15 percent of the 28° API oil was mechanically removed. This is based on information that 10-30 percent of a spill in an offshore environment can be mechanically removed from the water prior to the spill making landfall (U.S. Congress, Office of Technology Assessment, 1990) and on the chemical characteristics of the oils used for these scenarios.
- Because of the projected stable emulsion formation of the 28° API, it was assumed that dispersant application would no longer be effective after 48-72 hours in the scenarios involving this oil.

Figures 4-11 to 4-14 provide the estimated amounts of oil that are expected to be removed by the application of dispersants or mechanically recovered for the four 4,600-bbl pipeline spill scenarios analyzed in this EIS. For the possible range of spill conditions estimated for a spill that could occur from a proposed action within the EPA, 23-39 percent of the slick could be chemically dispersed and 9-15 percent mechanically removed. For the possible range of spill conditions estimated for a spill that could occur from a proposed action within the CPA, 23-48 percent of the slick could be chemically dispersed and 15-27 percent can be mechanically removed.

4.3.1.2.3. Direct Exposure/Contact with Locations Where Sensitive Resources May Occur

4.3.1.2.3.1. Transport of Slicks by Winds and Currents

Spills ≥1,000 bbl

The MMS uses a numerical model to calculate the likely trajectory of a surface slick, should a spill occur. A description of the trajectory model, called the OSRA (oil spill risk analysis) model, can be

found in a separate report (Ji et al., in preparation), and its results are summarized in this EIS and published in the same report.

The OSRA model simulates thousands of spills launched throughout the GOM OCS and calculates the probability of these spills being transported and contacting specified environmental resources. The probability of a spill being transported and contacting specified resources is then multiplied by the estimated mean number of spill that could be transported (Chapter 4.3.2.1). The results are used to estimate the risk of future spills occurring and contacting environmental features. The OSRA results in a numerical expression of risk based on spill rates, projected oil production, and trajectory modeling.

The OSRA model simulates the trajectory of a point launched from locations mapped onto a gridded area. The gridded area represents an area of the GOM and the point's trajectory simulates a spill's movement on the surface of water using modeled ocean current and wind fields. The model uses temporally and spatially varying, numerically computed ocean currents and winds.

The OSRA model can simulate a large number of hypothetical trajectories from each launch point. Spill trajectories are launched once per day from each origin point and are time stepped every hour until a statistically valid number of simulations have been run to characterize the risk of contact. The simulated oil spills for this EIS were "launched" from approximately 4,000 points uniformly distributed 6-7 mi apart within the GOM OCS. This spacing between launch points is sufficient to provide a resolution that create a statistically valid characterization of the entire area (Price et al., 2001).

The model tabulates the number of times that each trajectory moves across or touches a location (contact) occupied by polygons mapped on the gridded area. These polygons represent locations of various environmental features. The OSRA model compiles the number of contacts to each environmental feature that result from the modeled trajectory simulations from all of the launch points for a specific area. Contact occurs for offshore features if the trajectory simulation passes through the polygon. Contact occurs for land-based features if the trajectory simulation touches the border of the feature. The simulation stops when the trajectory contacts the lines representing the land/water boundary or the borders of the domain. The probability of contact to an environmental feature is calculated by dividing the number of contacts by the number of trajectories started at various launch locations in the gridded area.

The output from this component of the OSRA model provides information on the likely trajectory of a spill by wind and current transport, should one occur and persist for the time modeled in the simulations; the calculations for this EIS were modeled for 30 days.

The analysis of the fate of a possible OCS spill (Chapter 4.3.1.2.2) shows that the slicks likely to be formed would persist on the water surface, capable of being transported by winds and currents, for 2-30 days before dispersing, dependent upon the location, season, and type of oil spilled. Given this range, the OSRA model results used in this risk analysis include two time periods for analysis: (1) the likelihood of contact that could occur within 10 days after a spill occurs and (2) the likelihood of contact that could occur up to 30 days. There are very little records that support that a spill would last for up to 30 days.

Spills <1,000 bbl

As discussed above, to be transported by winds and currents, an oil slick must remain a floating cohesive mass. Based on fate model calculations and what is known about past spills, MMS assumes that spills ≤50 bbl would not persist long enough to be transported a significant distance away from their origin point; however, spills ≥50 bbl and <1,000 bbl would remain a cohesive mass long enough to be transported some distance. The MMS therefore assumes that a slick formed from a spill in this size range could float away from the spill location for up to 3 days by winds and currents prior to dissipating.

4.3.1.2.3.2. Offshore Surface Area Covered by Spilled Oil/Surface Layer Thickness

The surface area covered by a slick as a function of time is dependent upon many complex factors that include the degree of drifting and spreading that the spilled oil has undergone on the water surface, meteorological and oceanographic conditions, and the amount cleaned up and weathered. Soon after a spill occurs, the surface water area reaches a maximum, as the oil rapidly spreads out until the slick becomes spread into a thin rainbow sheen that begins breaking up.

The MMS estimates the thickness and water surface covered by an oil slick formed from a range of conditions for different times after a spill event (≥1,000 bbl). Tables 4-35 to 4-38 summarize MMS's

calculations for four scenarios representing two possible oil types, four likely locations, and different environmental conditions possible for a spill event that could occur from a proposed action. These four scenarios represent the minimum and maximum time frames that the slick remained a cohesive mass on the water surface for the range of conditions chosen. The surface area is estimated using the calculation of the volume of oil remaining in a slick over time (Figures 4-11 to 4-14) and the NOAA correlation tables that predict slick area versus volume (http://response.restoration.noaa.gov/oilaids/spiltool/). If an offshore spill ≥1,000 bbl of oil were to occur as a result of a proposed action and typical offshore response was to take place, and dependent on the range of oil characteristics and environmental conditions, the maximum water surface area covered by such a slick would be between 0.20 and 1 mi^2.

4.3.1.2.3.3. Likelihood of an Offshore Spill Occurring and Contacting Modeled Locations of Environmental Resources

Spills ≥1,000 bbl

A more complete measure of spill risk was calculated by multiplying the probability of contact generated by the OSRA model by the probability of occurrence of one or more spills ≥1,000 bbl as a result of a proposed action. This provides a risk factor that represents the probability of a spill occurring as a result of a proposed action and contacting the resource of concern. These numbers are often referred to as "combined probabilities" because they combine the risk of occurrence of a spill from OCS sources and the risk of such a spill contacting sensitive environmental resources.

The OSRA results show that there is a risk of <0.5 percent of resources being exposed to a spill resulting from a proposed action. The likelihood of a spill ≥1,000 bbl occurring, transported on the water surface by winds and currents, and reach locations of identified resource habitats, offshore features, or counties and parishes ranges from less than 0.5-5 percent for the resources analyzed. Figures 4-18 to 4-36 show the locations of the resources analyzed and the range in the combined probabilities of occurrence and contact for two time periods (10 and 30 days) and for two different oil development scenarios (low and high). Table 4-34 provides a listing of only those resources or parishes where OSRA model analysis resulted in probabilities >0.5 percent and provides the probabilities for these features.

Spills <1,000 bbl

Based on fate model calculations and what is known about past spills, MMS assumes that for a spill >50 bbl and <1,000 bbl would be transported by winds and currents for up to 3 days prior to the slick dissipating.

A review of the transport probabilities showed that, if a spill <1,000 bbl were to occur within the proposed lease sale area, it would not make landfall within 3 days.

Therefore, the only risk of contact from spills <1,000 bbl associated with a proposed action is assumed to be from spills occurring in the CPA along the proposed pipeline corridors, outside of the proposed lease sale area (Chapter 4.1.1.8.1). A review of transport probabilities for these pipeline routes does show a small likelihood that contact could occur within 3 days. Given that there is a 9-11 percent chance of a pipeline spill of a few bbl occurring from a proposed action, the chance of it occurring at a location where landfall would occur would be much less.

4.3.1.2.3.4. Length of Shoreline That Could be Exposed to Stranded Oil if an Offshore Spill Occurring as a Result of a Proposed Action were to Contact Land

An estimate of the maximum shoreline length that would be exposed to spilled oil, should a spill come ashore, is a simple arithmetic calculation based on the estimated surface water area covered (Chapter 4.3.1.2.3.2). The calculation assumes that the slick would be carried 30 m inshore of the shoreline, either onto the beachfront up from the water's edge or into the bays and estuaries, and would be spread out at a uniform thickness of 1 mm; this assumes that no oil-spill boom is used.

For ≥1,000 bbl spills originating within the proposed lease sale area, the OSRA model transport probabilities of contact (an intermediate product in the OSRA model calculations) shows that no oil would make it to shore from the proposed lease sale area prior to 3 days. Therefore, the maximum length of shoreline that would be contacted by a spill occurring within the proposed lease sale area is estimated

from the maximum water surface area that was calculated after 3 days. Tables 4-35 and 4-36 summarize the calculations for the two scenarios representing two possible oil types, two locations within the EPA, and different environmental conditions possible for a spill event that could occur from a proposed action within the EPA. Between 3 and 80 km of shoreline could be exposed to stranded oil, dependent upon the season, wind and wave conditions, and type of oil. There is a 1 percent chance of a platform spill occurring within the EPA, and a 2-4 percent chance of a pipeline spill ≥1,000 bbl occurring in the EPA, calculated by multiplying the risk of occurrence times the risk of location. The risk of these spills occurring and reaching shoreline would be much less. Only spills occurring near Louisiana State waters along the pipeline systems bringing a proposed action oil to Louisiana terminals have a chance of reaching shore prior to 3 days. The maximum length of shoreline contacted by a spill ≥1,000 bbl occurring proximate to the Louisiana shoreline, for the conditions analyzed, is estimated to be 20-70 km of shoreline, assuming a slick were to reach land by 24 hours.

Tables 4-37 and 4-38 summarize MMS's calculations for two scenarios representing two possible oil types, two locations within the CPA, and different environmental conditions possible for a spill event ≥1,000 bbl that could occur from a proposed action anywhere along the pipeline corridors within the CPA. After 3 days, the maximum length of shoreline that could be exposed to stranded oil is estimated to be 10 km, dependent upon the season, wind and wave conditions, and type of oil.

Once oil is beached, some redistribution of the oil due to longshore currents and further smearing of the slick from its original landfall could also occur. It should be noted that these are likely overestimates of shoreline contact that do not include adjustment for the use of diversion booming and other shoreline protection measures.

4.3.2. Blowouts

Improperly balanced well pressures that result in sudden, uncontrolled releases of fluids from a wellbore or wellhead are called blowouts. Blowouts can happen during exploratory drilling, development drilling, production, well completions, or workover operations. One-third of blowouts were associated with shallow gas flows. Most blowouts last for a short duration, with half lasting less than a day.

From 1992 to 2001, a total of 43 blowouts have occurred in the OCS with an average of 4 blowouts per 1,000 well starts. From 1995 to 2001, the blowout rate rose from 1 per 1,000 well starts to 6 per 1,000 well starts. The rate is the same for wells drilled in shallow and deep water. During the last three years there were slightly more blowouts associated with development (6 per 1,000 well starts) than exploration (5 per 1,000 well starts). For this EIS, blowout rates of 7 per 1,000 well starts and 2 per 1,000 existing wells were used.

Blowouts may result in the release of synthetic drilling fluid or loss of oil. From 1992 to 2001, less than 10 percent of the blowouts have resulted in spilled oil. Of the 43 blowouts that have occurred during this period, four resulted in oil release ranging from 0.5 to 200 bbl.

In 1997, an MMS-funded study on the fate and behavior of oil well blowouts (S.L. Ross Environmental Research Ltd., 1997). Oil well blowouts generally involve two fluids—crude oil (or condensate) and natural gas. A highly turbulent zone occurs within a few meters of the discharge point, then rapidly loses momentum with distance. In deepwater (>300 m) with lower temperatures and higher pressures, gas may form hydrates and the volume of gas may be depleted through dissolution into the water. Larger droplets would reach the surface faster and closer to the source, while smaller droplets would be carried farther by the currents before reaching the surface.

Severe subsurface blowouts could resuspend and disperse abundant sediments within a 300-m radius from the blowout site. The fine sediment fraction could be resuspended for more than 30 days. The coarse sediment fraction (sands) would settle at a rapid rate within 400 m from the blowout site, particularly in a 30-m water depth and a 35-cm/sec blowout scenario.

The MMS requires the use of (BOP's and that BOP systems are tested at specific times: (1) when installed, (2) before 14 days have elapsed since the last BOP pressure test, and (3) before "drilling out" each string of casing or a liner (30 CFR 250.407). A 1996 MMS-funded study looked at the reliability of BOP's (Tetrahedron, Inc., 1996). This study found that subsea BOP's had a lower failure rate (28%) than surface BOP's (44%). A test was considered to have failed if any piece of equipment had to be physically repaired or sent for repairs after the test.

An estimated 0-1 blowouts could occur from activities resulting from a proposed action in the CPA. For OCS Program activities in the GOM for the years 2003-2042, the estimated total number of blowouts is 215-259.

4.3.3. Vessel Collisions

The MMS data show that, from 1995 to 2001, there were 56 OCS-related collisions. Most collision mishaps are the result of service vessels colliding with platforms or vessel collisions with pipeline risers. Approximately 10 percent of vessel collisions with platforms in the OCS caused diesel spills. To date, the largest diesel spill associated with a collision occurred in 1979 when an anchor-handling boat collided with a drilling platform in the Main Pass Area, spilling 1,500 bbl.

Safety fairways, traffic separation schemes, and anchorages are the most effective means of preventing vessel collisions with OCS structures. In general, fixed structures such as platforms and drilling rigs are prohibited in fairways. Temporary underwater obstacles, such as anchors and attendant cables or chains attached to floating or semisubmersible drilling rigs, may be placed in a fairway under certain conditions. A limited number of fixed structures may be placed at designated anchorages. The USCG's requirements for indicating the location of fixed structures on nautical charts and for lights, sound-producing devices, and radar reflectors to mark fixed structures and moored objects also help minimize the risk of collisions. In addition, the USCG 8th District's Local Notice to Mariners (monthly editions and weekly supplements) informs GOM users about the addition or removal of drilling rigs and platforms, locations of aids to navigation, and defense operations involving temporary moorings. Marked platforms often become aids to navigation for vessels (particularly fishing boats and vessels supporting offshore oil and gas operations) that operate in areas with high densities of fixed structures.

The National Offshore Safety Advisory Committee (NOSAC) examined collision avoidance measures between a generic deepwater structure and marine vessels in the GOM (NOSAC, 1999). The NOSAC offered three sets of recommendations: (1) voluntary initiatives for offshore operators; (2) joint government/industry cooperation or study; and (3) new or continued USCG action. The NOSAC (1999) proposes that oil and gas facilities be used as aids-to-navigation because of their proximity to fairways, fixed nature, well-lighted decks, and inclusion on navigational charts. Mariners intentionally set and maintain course toward these facilities, essentially maintaining a collision course. Unfortunately, most deepwater facilities do not install collision avoidance radar systems to alert offshore facility personnel of a potentially dangerous situation. The NOSAC estimates that 7,300 large vessels (tankships, freight ships, passenger ships, and military vessels) pass within 35 mi of a typical deepwater facility each year. This estimate resulted in approximately 20 transits per day for the 13 deepwater production structures existing in 1999. The NOSAC found the total collision frequency to be approximately one collision per 250 facility-years (3.6×10^{-3} per year). The NOSAC estimated that if the number of deepwater facilities increases to 25, the estimated total collision frequency would increase to one collision in 10 years. A cost-benefit analysis within the report did not support the use of a dedicated standby vessel for the generic facility; however, the analysis did support the use of a radar system on deepwater facilities if the annual costs of the system were less than or equal to $124,500.

The OCS-related vessels could collide with marine mammals, turtles, and other marine animals during transit. To limit or prevent such collisions, NOAA Fisheries provides all boat operators with "Whalewatching Guidelines," which is derived from the Marine Mammal Protection Act. These guidelines suggest safe navigational practices based on speed and distance limitations when encountering marine mammals. The frequency of vessel collisions with marine mammals, turtles, or other marine animals probably varies as a function of spatial and temporal distribution patterns of the living resources, the pathways of maritime traffic (coastal traffic is more predictable than offshore traffic), and as a function of vessel speed, the number of vessel trips, and the navigational visibility.

4.3.4. Chemical and Drilling Fluid Spills

Various chemicals are applied to the well or to the production process. Some of the chemicals used exhibit hazardous characteristics, such as corrosivity or toxicity to aquatic organisms. The manufacture, storage, transport, handling, and disposal of these chemicals are regulated by several agencies including USEPA, OSHA, and USCG. Discharges from offshore facilities are limited by the USEPA NPDES permit limits. Other releases of these chemicals are not allowed; however, an accidental spill could occur

during offshore transport or storage. A recent study of chemical spills examined the types and volumes of chemicals used in OCS activities. The study determined that only two chemicals could potentially impact the marine environment—zinc bromide and ammonium chloride (Boehm et al., 2001). Both of these chemicals are used for well treatment or completion and therefore are not in continuous use; thus, the risk of a spill for these chemicals is very small. Most other chemicals are either nontoxic or used in small quantities.

Zinc bromide is of particular concern because of the toxic nature of zinc. The study modeled a spill of 45,000 gallons of a 54-percent aqueous solution, which would result in an increase in zinc concentrations to potentially toxic levels. Direct information on the toxicity of zinc to marine organisms is not available; however, the toxicity of zinc to a freshwater crustacean (*Ceriodaphnia dubia*) indicated that exposure to 500 ppb of zinc results in measurable effects. One factor not considered in the model is the rapid precipitation of zinc in marine waters, which would minimize the potential for impact.

Ammonium chloride was modeled using potassium chloride as a surrogate. The model looked at a spill of 4,717 kg of potassium chloride powder. The distribution of potassium would overestimate the distribution of ammonia released during a spill. The model indicated that close to the release point, ammonia concentrations could exceed toxic levels for time scales of hours to days. Additional information on the degradation of ammonia in seawater would be needed for a more complete evaluation.

Accidental riser disconnects could result in the release of large quantities of drilling fluids and are of particular concern when SBF are in use. The use of SBF occurs primarily in deepwater where large volumes can be released. Three recent (2000-2001) riser disconnects occurred in the GOM OCS. Each release occurred as a result of unplanned riser disconnect near the seafloor. The contents of the riser was discharged within an hour of the disconnect. In all cases, approximately 600-800 bbl of SBF were discharged at the seafloor. The fate and effects of such a large release of SBF have never been studied. Localized anoxic conditions at the seafloor would be expected as the SBF is biologically degraded.

4.4. ENVIRONMENTAL AND SOCIOECONOMIC IMPACTS – ACCIDENTAL EVENTS

4.4.1. Impacts on Air Quality

Accidents related to a proposed action, such as oil spills and blowouts, can release hydrocarbons or chemicals, which would cause the emission of air pollutants. Some of these pollutants are precursors to ozone. Typical emissions from OCS accidents consist of hydrocarbons; only fires produce a broad array of pollutants, including all NAAQS-regulated primary pollutants. The criteria pollutants considered here are NO_2, CO, SO_x, VOC's, and PM_{10}.

Once pollutants are released into the atmosphere, atmospheric transport and dispersion processes begin circulating the emissions. Transport processes are carried out by the prevailing net wind circulation. Dispersion depends on emission height, atmospheric stability, mixing height, exhaust gas temperature and velocity, and wind speed. For emissions inside the atmospheric boundary layer, the vertical heat flux, which includes effects from wind speed and atmospheric stability (via air-sea temperature differences), is a better indicator of turbulence available for dispersion (Lyons and Scott, 1990). Heat flux calculations in the EPA (USDOI, MMS, 1988) indicate a year-round upward flux, being highest during winter and lowest in summer.

The mixing height is very important because it determines the space available for spreading the pollutants. The mixing height is the height, above the surface, of the top of the layer through which vigorous vertical mixing occurs. Vertical mixing is most vigorous during unstable conditions. Vertical motion is suppressed during stable conditions and, hence, the mixing height for such times is undefined; these stagnant conditions generally result in the worst periods of air quality. The mixing height tends to be higher in the afternoon, more so over land than over water. Further, the mixing height tends to be lower in winter, with daily changes smaller than in summer.

Oil exposed to the atmosphere has the potential to contribute to air pollutants through evaporation of the volatile components of the oil. The number and volume of spills estimated to occur as a result of a proposed action are presented in Chapter 4.3.1.2. The most likely source of an oil spill ≥1,000 bbl as a result of a proposed action would be from a pipeline break. Figure 4-10 shows the four locations analyzed—two EPA locations in the DeSoto Canyon Area and two CPA locations in the Mississippi Canyon and Viosca Knoll Areas. For spills originating within the proposed lease sale area, Tables 4-35 and 4-36 summarize the calculations for the two scenarios representing two possible oil types and two

locations within the EPA. An oil spill (assumed size of 4,600 bbl of Neptune Composite Oil spilled over 12 hours) from a pipeline break during the summer was modeled for a period of 3 days (Table 4-35). At the end of 3 days, all of the spilled oil was lost, partly due to evaporation. An oil spill (assumed size of 4,600 bbl of Heavy Arabian Crude over 12 hours) from a pipeline break during the winter was modeled for a period of 30 days (Table 4-36). At the end of 10 days, 19 percent of the EPA slick remained on the water's surface; the loss was partly due to evaporation. The contribution of oil-spill emissions to the total VOC emission is small, about 0.5 percent.

Improperly balanced well pressures that result in sudden, uncontrolled releases of fluids from a wellbore or wellhead are called blowouts. The air pollutant emissions from blowouts depend on the amount of oil and gas released, the duration, and the occurrence of fire. Blowouts may result in the release of drilling muds and oil. From 1992 to 2002, less than 10 percent of blowouts have resulted in spilled oil, which ranged from 0.5 to 200 bbl. The duration of most blowouts is short, and half of the blowouts lasted less than half a day. An estimated 0-1 blowout is projected to occur from proposed action activities.

Hydrogen sulfide occurs sparsely throughout the GOM OCS, but principally offshore the Mississippi Delta (Louisiana), Mississippi, and Alabama. The concentrations of H_2S found to date are generally greatest in the eastern portion of the CPA, near the proposed lease sale area. Natural gas wells, offshore Mississippi/Alabama, have encountered concentrations of H_2S in the range of 20,000-55,000 ppm. The Occupational Safety and Health Administration's permissible exposure limit for H_2S is 10 ppm, which is 30 times lower than the "immediately dangerous to life and health" of 200 ppm set by the National Institute for Occupational Safety and Health. At about 500-700 ppm loss of consciousness and death can occur in 30-50 minutes. Accidents related to a proposed action involving high concentrations of H_2S could result in deaths and environmental damage. However, due to the distance of the proposed lease sale area to the coastline and that accidental releases of H_2S is a local phenomenon, any significant impacts of air quality on the coastlines would not be expected.

Summary and Conclusion

Accidents involving high concentrations of H_2S could result in deaths and environmental damage. Due to the distance of the proposed lease sale area to the coastline and that accidental releases of H_2S is a local phenomenon, any significant impacts of air quality on the coastlines would not be expected. Other emissions of pollutants into the atmosphere from accidental events as a result of a proposed action are not projected to have significant impacts on onshore air quality because of the prevailing atmospheric conditions, emission height, emission rates, and the distance of the proposed lease sale area from the coastline. Increases in onshore annual average concentrations of NO_x, SO_x, and PM_{10} are estimated to be less than maximum increases allowed under the PSD Class I and II program; therefore, emissions related to a proposed action would not change onshore air quality classifications.

4.4.2. Impacts to Water Quality

Accidental events that could impact water quality include spills of crude oil, refined hydrocarbons, or chemicals used offshore. An accidental spill could occur on production or drilling facilities or from a pipeline break.

Oil spills alter and degrade water quality through the increase of petroleum hydrocarbons (alkanes, cycloalkanes, and aromatic compounds) and their various transformation/degradation products. The extent of the impact depends on the behavior and fate of oil in the water column (e.g., movement of oil, and rate and nature of weathering), which, in turn, depends on oceanographic and meteorological conditions at the time.

The National Academy of Sciences (NRC, 1985) and Boesch and Rabalais (1987) have reviewed the fate and effects of spilled oil. In general, the impacts to water quality are greatest when a spill occurs in a confined area where it persists for a long period of time. In an environment where the oil can be dispersed or diluted, the impacts are reduced. Very little information is available about the effects of an oil spill on water quality because most studies have focused on the spilled oil and its dissipation, and not on the surrounding water and its alteration. Also, spills of opportunity are few and difficult to sample on short notice. The evaluation of impacts on water quality is based on qualitative and speculative information.

A blowout would impact water quality through the resuspension and dispersion of sediments. A localized area of increased turbidity would result. A spill of SBF would settle on the ocean floor where it would eventually be microbially degraded, and it would not dissolve or disperse into the water column. The types of SBF available for use degrade at different rates and degradation could take up to several years. Temporary localized anoxia might result as the SBF degrades.

A chemical spill of zinc bromide or ammonium chloride could adversely impact water quality. Both chemicals are used intermittently in OCS activities in quantities that could potentially impact the marine environment if spilled (Boehm et al., 2001). As with an oil spill, the impact of a chemical spill is dependent upon the spill volume, and oceanographic and meteorological conditions.

4.4.2.1. Coastal Waters

The ability of coastal waters to assimilate spilled oil is affected by the shallowness of the environment. Large volumes of water are not available to dilute suspended oil droplets and dissolved constituents. Since oil does not mix with water and is usually less dense, most of the oil forms a slick at the surface. Small oil droplets in the water may adhere to suspended sediment and be removed from the water column. Oil contains toxic aromatic compounds such as benzene, toluene, xylenes, naphthalenes, and PAH's, which are soluble to some extent in water. The effect of these compounds on water quality depends on the circulation in the coastal environment, the composition of the spilled oil, and the length of time the oil is in contact with the water. Oil may also penetrate sand on the beach or be trapped in wetlands, where it can be re-released into the water for some time.

4.4.2.2. Marine Waters

The GOM has numerous natural hydrocarbon seeps as discussed in Chapters 3.1.2.2 and 4.1.3.4. The marine environment is adapted to small amounts of oil released over time. Chapter 4.3.1.1.3 describes the methodology used to estimate the source, number, size, location, and composition of potential future oil spills, which might result from a proposed action.

Most of the offshore oil spills assumed to occur as a result of a proposed action are estimated to be ≤1 bbl (Table 4-31). The most likely source of a spill ≥1,000 bbl assumed to occur as a result of a proposed action is a pipeline break. Most of the oil from a subsurface spill would likely rise to the surface and would weather and behave similarly to a surface spill, dependent upon a number of factors, particularly the characteristics of the released oil and oceanographic conditions. A subsurface oil spill resulting from a riser disconnect in the GOM rose to the surface within a 1-mi radius and within several hours of the release. However, some of the subsurface oil may be dispersed within the water column, as in the case of the *Ixtoc I* seafloor blowout.

Evidence from a recent experiment in the North Sea indicates that oil released during a deepwater blowout would quickly rise to the surface and form a slick (Johansen et al., 2001). At the surface, the oil would be mixed into the water and dispersed by wind waves.

Once the oil enters the ocean, a variety of physical, chemical, and biological processes act to disperse the oil slick, such as spreading, evaporation of the more volatile constituents, dissolution into the water column, emulsification of small droplets, agglomeration sinking, microbial modification, photochemical modification, and biological ingestion and excretion. The water quality of marine waters would be temporarily affected by the dissolved components and small oil droplets that do not rise to the surface or that are mixed down by surface turbulence. Dispersion by currents and microbial degradation remove the oil from the water column or dilute the constituents to background levels.

Four oil-spill scenarios, which assumed a 4,600-bbl spill size, were analyzed. Within three days, no slick remained for the two scenarios, which modeled oil characteristics of the EPA. For the heavy Arabian crude, about 20 percent remained in a slick after three days under winter conditions and 10 percent remained in a slick after three days under summer conditions. The amount of spilled oil that would disperse into the water column through natural processes ranges between 5 and 20 percent of the spill volume (230-920 bbl). The application of chemical dispersants to the spill would disperse an additional 25-50 percent of the spill volume, or up to 2,300 bbl, into the water column. The naturally water-soluble fraction of the spilled oil would microbially degrade within a few days. The oil droplets that are dispersed within the water degrade at a slower rate and may persist for up to 6 months (USDOC, NOAA and USDOI, MMS, 2002). The volume of oil is small relative to the amount of oil that enters the

GOM through natural seeps; however, this represents a large quantity over a short period of time. Because the GOM is a large body of water, the toxic constituents of oil, such as benzene, toluene, xylene, and naphthalene, are expected to rapidly disperse to sublethal concentrations.

Summary and Conclusion

Chemical spills, the accidental release of SBF, and blowouts are expected to have temporary, localized impacts on water quality. Small oil spills (<1,000 bbl) are not expected to significantly impact water quality in marine and coastal waters. Larger oil spills (≥1,000 bbl), however, could impact water quality, especially in coastal waters.

4.4.3. Impacts on Sensitive Coastal Environments

4.4.3.1. Coastal Barrier Beaches and Associated Dunes

The fate of accidental oil spills in the GOM depends upon where each spill originates; the chemical composition and nature of the spilled oil; and the seasonal, meteorological, and oceanographic circumstances. Chapter 4.4.1.1 provides estimates of the number of oil spills that might result from a proposed action, as well as oil slick dispersal and weathering characteristics. Figure 4-18 provides the probability of an offshore spill ≥1,000 bbl occurring and contacting counties and parishes around the GOM.

In coastal Louisiana, dune-line heights range from 0.5 to 1.3 m above mean high-tide level. In Mississippi and Alabama (coastal Subarea MA-1), dune elevations exceed those in Louisiana. For tides to carry oil from a spill across and over the dunes, strong southerly winds would have to persist for an extended time prior to or immediately after the spill. Strong winds required to produce such high tides would also accelerate dispersal and spreading of the oil slick, thereby reducing impact severity at the landfall site. Significant dune contact by a spill associated with a proposed action is very unlikely. A study in Texas showed that oil disposal on sand and vegetated sand dunes had no deleterious effects on the existing vegetation or on the recolonization of the oiled sand by plants (Webb, 1988).

Oil-spill cleanup operations can affect barrier beach stability. If large quantities of sand were to be removed during spill-cleanup operations, a new beach profile and sand configuration would be established in response to the reduced sand supply and volume. The net result of these changes could be accelerated rates of shoreline erosion, especially in a sand-starved, eroding-barrier setting such as found along the Louisiana Gulf Coast. To address these possible impacts, the Gulf Coast States have established policies to limit sand removal by cleanup operations.

Based on MMS analysis of the USCG data on all U.S. coastal spills (Chapter 4.4.1.1.7), MMS assumes that 32 percent of coastal spills that will occur as a result of a proposed action will occur in State offshore waters 0-3 mi from shore, 4 percent will occur in offshore waters 3-12 mi from shore, and 64 percent will occur in inland waters. Of the inland spills, approximately 47 percent will occur in coastal rivers and canals, 18 percent in bays and sounds, and 35 percent in harbors. It is assumed all offshore coastal spills will contact land and proximate resources. Most inshore spills resulting from a proposed action will occur from barge, pipeline, and storage tank accidents involving transfer operations, leaks, and pipeline breaks, which are remote from barrier beaches. When transporting cargoes to terminals, oil barges make extensive use of interior waterways, which are remote from barrier beaches. Most inland spills are assumed to have no contact with barrier beaches or dunes. For an oil spill to affect a barrier beach, the oil spill would need to occur in offshore waters, on a barrier beach or dune, or inshore in the vicinity of a tidal inlet.

The September 1989 spill from a barge in the Mississippi Sound oiled the landward side of Horn Island, but not the GOM side. Similarly, the October 1992 Greenhill Petroleum Corporation oil spill (blowout during production in State waters) just inland of East Timbalier Island, Louisiana, oiled inland shorelines but did not impact barrier beaches or dunes. Other smaller inland oil spills have impacted coastal islands similarly. Inshore oil spills are assumed to contact the inland shores of a barrier island, with unlikely adverse impacts to barrier beaches or dunes.

Proposed Action Analysis

Figure 4-18 provides the probability of a spill ≥1,000 bbl occurring offshore as a result of a proposed action and reaching a Gulf Coast county or parish within 10 or 30 days. Most of the counties and parishes are at minimum risk of being contacted; the most frequently calculated probability of a spill contacting their shorelines is less than 0.5 percent. Two parishes have a risk greater than 0.5 percent—Lafourche and Plaquemines Parishes in Louisiana.

Coastal spills in offshore coastal waters or in the vicinity of Gulf tidal inlets present a greater potential risk to barrier beaches because of their close proximity. Inland spills that occur away from GOM tidal inlets are generally not expected to significantly impact barrier beaches and dunes.

Oil that makes it to the beach may be either liquid weathered oil, an oil and water mousse, or tarballs. Oil is generally deposited on beaches in lines defined by wave action at the time of landfall. Initially, components of oil on the beach will evaporate more quickly under warmer conditions. Under high tide and storm conditions, oil may return to the Gulf and be carried higher onto the beach. Oil that remains on the beach will thicken as its volatile components are lost. Thickened oil may form tarballs or aggregations that incorporate sand, shell, and other materials into its mass. Tar may be buried to varying depths under the sand. On warm days, both exposed and buried tarballs may liquefy and ooze. Oozing may also serve to expand the size of a mass as it incorporates beach materials.

Oil on the beach may be cleaned up manually, mechanically, or by using both methods. Removal of sand during cleanup is expected to be minimized to avoid significantly reducing sand volumes. Some oil will likely remain on the beach at varying depths and may persist for several years as it slowly biodegrades and volatilizes.

Summary and Conclusion

Should a spill contact a barrier beach, oiling is expected to be light and sand removal during cleanup activities is expected to be minimized. No significant impacts to the physical shape and structure of barrier beaches and associated dunes are expected to occur as a result of a proposed action.

4.4.3.2. Wetlands

Offshore oil spills associated with a proposed action can result from platform accidents, pipeline breaks, or navigation accidents. Offshore spills are much less likely to have a deleterious effect on vegetated coastal wetlands or seagrasses than inshore spills, which are located inland. Information on oil spills related to a proposed action is provided in Chapter 4.4.1. Information on the risk of spills occurring from a proposed action is provided in Chapter 4.4.1.1.8.

Coastal oil spills can result from storage, barge, or pipeline accidents and most of these occur as a result of transfer operations. Coastal spills as a result of a proposed action are discussed in Chapter 4.4.1.1.7.

The most likely locations of coastal spills are at pipeline terminals and other shore bases. Spills from support vessels could occur from navigation accidents and will be largely confined to navigation channels and canals. Slicks may quickly spread through the channel by tidal, wind, and traffic (vessel) currents. Spills that damage wetland vegetation fringing and protecting canal banks will accelerate erosion of those once protected wetlands and spoil banks (Alexander and Webb, 1987).

Primary Impacts of Oil Spills

Shoreline types have been rated (via Environmental Sensitivity Indices, (ESI's); Hayes et al., 1980; Irvine, 2000) according to their expected retention of oil and, to some extent, biological effects are believed to be aligned with oil persistence. This is evident in various low-energy environments like salt marshes. Oil has been found or estimated to persist for at least 17-20 years in such environments (Teal et al., 1992; Baker et al., 1993; Burns et al., 1993; Irvine, 2000). In some instances, where there has been further damage due to cleanup activities, recovery has been estimated to take from 8 to 100 years (Baca et al., 1987). Effects on marsh vegetation can be severe (Baca et al., 1987; Baker et al., 1993). The side effects of the depletion of marsh vegetation, which are of special concern to coastal Louisiana, is the

increased erosion. Again, cleanup activities in marshes may accelerate rates of erosion and retard recovery rates, which have been reported to occur from years to decades following a spill.

The critical concentration of oil is that concentration above which impacts to wetlands will be long term and recovery will take longer than two growing seasons, and which causes plant mortality and some permanent wetland loss. Critical concentrations of various oils are currently unknown and are expected to vary broadly for wetland types and wetland plant species. Louisiana wetlands are assumed to be more sensitive to oil contact than elsewhere in the Gulf because of high cumulative stress.

Because OCS-related pipelines traverse wetland areas, pipeline accidents could result in high concentrations of oil directly contacting limited areas of wetland habitats (Fischel et al., 1989). Based on data from Mendelssohn et al. (1990), recovered vegetation is expected to be the ecologically functional equivalent of unaffected vegetation. A reduction in plant density was therefore studied as the principle impact from spills. Mendelsohn and his associates demonstrated that oil could persist in the soil for greater than 5 years if a pipeline spill occurs within the interior of a wetland where wave-induced or tidal flushing is not regular or vigorous.

Numerous investigators have studied the immediate impacts of oil spills on wetland habitats in the Gulf and other wetland habitats similar to those affected by OCS activities, resulting in a range of conclusions. Some of these inconsistencies can be explained by differences in oil concentrations contacting vegetation, kinds of oil spilled, types of vegetation affected, season of year, preexisting stress level of the vegetation, soil types, and numerous other factors. In overview, the data suggest that light-oiling impacts will cause plant dieback with recovery within two growing seasons without artificial replanting. Most impacts to vegetation are considered short term and reversible (Webb et al., 1985; Alexander and Webb, 1987; Lytle, 1975; Delaune et al., 1979; Fischel et al., 1989). Because OCS-related pipelines traverse wetland areas, pipeline accidents could result in high concentrations of oil directly contacting areas of wetland habitats (Fischel et al., 1989) or open waters. The fluid nature of the oil, water levels, weather, and the density of the vegetation would limit the area of interior wetlands contacted by any given spill.

In coastal Louisiana, the critical concentration of oil resulting in long-term impacts to wetlands is assumed to be 0.1 l/m^2. Concentrations less than this will cause dieback of the aboveground vegetation for one growing season, but limited mortality. Higher concentrations will cause mortality of contacted vegetation, but 35 percent of the affected area will recover within 4 years. Oil will persist in the wetland soil for at least 5 years. After 10 years, permanent loss of 10 percent of the affected wetland area will be expected as a result of accelerated landloss indirectly caused by the spill. If a spill contacts wetlands exposed to wave attack, additional and accelerated erosion will occur, as documented by Alexander and Webb (1987).

Wetlands in Texas, Mississippi, Alabama, and Florida occur on a more stable substrate and receive more inorganic sediment per unit of wetland area than wetlands in Louisiana. These wetlands have not experienced the extensive alterations caused by rapid submergence rates and extensive canal dredging that affect Louisiana wetlands. The examinations of Webb and colleagues (Webb et al., 1981 and 1985; Alexander and Webb, 1983 and 1985) are used to evaluate impacts of spills in these settings. For wetlands along more stable coasts, such as in Texas, the critical oil concentration is assumed to be 1.0 l/m^2 (Alexander and Webb, 1983). Concentrations below the expected 1.0 l/m^2 will result in short-term, aboveground dieback for one growing season. Concentrations above this will result in longer-term impacts to wetland vegetation, including plant mortality extensive enough to require recolonization.

Using these studies, the following model was developed. For every 50 bbl of oil spilled and contacting wetlands, approximately 2.7 ha of wetland vegetation will experience dieback. Thirty percent of these damaged wetlands are assumed to recover within 4 years; 85 percent within 10 years. About 15 percent of the contacted wetlands are expected to be converted permanently to open-water habitat.

Secondary Impacts of Oil Spills

The cleanup of oil spills in coastal marshes remains a problematic issue because wetlands can be extremely sensitive to the disturbances associated with cleanup activities. Once a marsh is impacted by an oil spill, a decision must be made concerning the best method of cleanup and restoration. Often the best course of action is to let the impacted area(s) recover naturally in order to avoid secondary impacts associated with the cleanup process (McCauley and Harrel, 1981; Long and Vandermeulen, 1983: Getter et al., 1984; Baker et al., 1993; Mendelssohn et al., 1993). Foot traffic and equipment traffic on the marsh

surface during cleanup operations are considered secondary impacts that can have significant adverse effects on the recovery of the marsh by trampling vegetation, accelerating erosion, and burying oil into anaerobic soils where it may persist for years (Getter et al., 1984).

Proposed Action Analysis

Figure 4-18 provides the results of the Oil Spill Risk Analysis (OSRA) model that calculated the probability of a spill ≥1,000 bbl occurring offshore as a result of a proposed action and reaching a Gulf Coast county or parish within 10 or 30 days. Most of the counties and parishes are at minimum risk of being contacted; the most frequently calculated probability of a spill contacting their shorelines is less than 0.5 percent. Two parishes have a risk greater than 0.5 percent—Lafourche and Plaquemines Parishes in Louisiana. Should such a contact occur, oiling will be very light and spotty with short-term impacts to vegetation.

Coastal spills are the greater spill threat to interior wetlands than offshore spills. Table 4-32 shows that 12-16 coastal spills are projected as a result of a proposed action. Coastal spills are expected to occur near pipeline terminals (Louisiana, near Timbalier Bay, Grand Isle, or east of the Mississippi River) or the major service bases (Venice and Fourchon, Louisiana, and in Mobile, Alabama).

Summary and Conclusion

Offshore oil spills resulting from a proposed action are not expected to significantly damage inland wetlands; however, if an inland oil spill related to a proposed action occurs, some impact to wetland habitat would be expected. Although the impact may occur generally over coastal regions, the impact has the highest probability of occurring in the coastal regions where oil is handled (Louisiana, near Timbalier Bay, Grand Isle, or east of the Mississippi River) and major service bases (Venice and Fourchon, Louisiana, and in Mobile, Alabama).

Although the probability of occurrence is low, the greatest threat to wetland habitat is from an inland spill that could result from a vessel accident or pipeline rupture. While a resulting slick may cause minor impacts to wetland habitat and surrounding seagrass communities, the equipment and personnel used to clean up a slick over the impacted area may generate the greatest direct impacts to the area. Associated foot traffic may work oil farther into the sediment than would otherwise occur. Close monitoring and restrictions on the use of bottom-disturbing equipment would be needed to avoid or minimize those impacts.

4.4.3.3. Seagrass Communities

Seagrass communities along the Gulf Coast are widely scattered beds in shallow, high-salinity coastal lagoons and bays. The vast majority of seagrass communities present in the GOM occur in the nearshore coastal zones of Florida; in Texas, extensive seagrass beds are found in both the Upper and Lower Laguna Madre along the Texas coast, as well as Baffin Bay.

Central Gulf Coast seagrass beds are restricted to small shallow areas behind barrier islands in Mississippi and the Chandeleur Sounds and to smaller, more scattered populations elsewhere. Lower-salinity seagrass beds are found inland and discontinuously throughout the coastal zone of Louisiana and Mississippi. Most of the seagrass beds located between the Southwest Pass of the Mississippi River and Cape San Blas, Florida, are inland of the barrier shorelines.

Accidental impacts associated with a proposed action that could adversely affect seagrass habitat include oil spills associated with the transport and storage of oil (Chapter 4.4.1.1). The degree of impact from oil spills depends on the location of the spill, oil slick characteristics, water depth, currents, and weather. Offshore oil spills that occur in the proposed action areas are much less likely to contact seagrass communities than are inshore spills because they are generally protected by barrier islands, peninsulas, sand spits, and currents.

Some oils can emulsify; suspended particles in the water column will adsorb oil in a slick, decreasing the oil's suspendability and causing some of the oil to be dispersed down into the water column. Typically, seagrass communities reduce water velocity among the vegetation as well as for a short distance above it. Minute oil droplets, whether or not they are bound to suspended particulate, may adhere to the vegetation or other marine life, be ingested by animals, or settle onto bottom sediments. In

all of these situations, oil has a limited life because it will be degraded chemically as well as biologically. Microbes, which are found in all marine environments, are considered the greatest degraders of oil (Zieman et al., 1984); therefore, because estuaries have a greater suspended particulate load and greater microbial population, oil will degrade more rapidly (Lee, 1977). Oil that penetrates deeply into the sediments is less available for dissolution, oxidation, or microbial degradation. If buried, oil may be detectable in the sediments for 5 years or more, depending upon the circumstances.

The cleanup of slicks in shallow or protected waters (less than 5 ft deep) may be performed using johnboats or booms, anchors, and skimmers mounted on boats or shore vehicles. Personnel assisting in oil-spill cleanup in water shallower than 3-4 ft may readily wade through the water to complete their tasks (Chapter 4.4.1.1).

Proposed Action Analysis

A complete illustration of the projected probabilities of one or more oil spills ≥1,000 bbl occurring due to a proposed action is found in Figure 4-19 for the entire Gulf Coast.

The risk of an offshore spill ≥1,000 bbl occurring and contacting coastal counties and parishes was calculated by MMS's oil-spill trajectory model. Counties and parishes are used as an indicator of the risk of an offshore spill reaching sensitive coastal environments. Figure 4-18 provides the results of the OSRA model that calculated the probability of a spill ≥1, 000 bbl occurring offshore as a result of a proposed action and reaching a county or parish. The probabilities are very small. Most of the counties and parishes are at minimum risk of being contacted; the most frequently calculated probability of a spill contacting their shorelines is <0.5 percent. Lafourche and Plaquemines Parishes, Louisiana, have the greatest risk of a spill occurring and contacting their shoreline. Figure 4-19 shows that the Florida Panhandle, Big Bend, Southwest Beach Area, and Ten Thousand Islands Area resources each have a <0.5 percent probability of an offshore spill occurrence and contact. The more inland seagrass beds are generally protected from offshore spills by barrier islands, shoals, shorelines, and currents. These beds are generally more susceptible to contact by inshore spills, which have a low probability of occurrence. Inshore vessel collisions may release fuel and lubricant oils, and pipeline ruptures may release crude and condensate oil. In either case, seagrass beds grow below the water surface. In this region of the Gulf, they remain submerged due to the micro-tides that occur there. Their regenerative roots and rhizomes are buried in the water bottom, where they are further protected (Chapter 3.2.1.3). Should an oil slick pass over these seagrass communities, damage would occur if an unusually low tide were to occur, causing contact between the two. A more damaging scenario would be that a slick might pass over and remain over a submerged bed of vegetation in a protected embayment during typical fair-weather conditions. This would reduce light levels in the bed. If light reduction continues for several days, chlorophyll content in the leaves will be reduced (Wolfe et al., 1988), causing the grasses to yellow and reducing their productivity. Shading by an oil slick of the sizes described should not last long enough to cause mortality, depending upon the slick thickness, currents, weather, and the nature of the embayment. In addition, a slick that remains over seagrass beds in an embayment also will reduce or eliminate oxygen exchange between the air and the water of the embayment. Oxygen depletion is a serious problem for seagrasses (Wolfe et al., 1988). If currents flush little oxygenated water between the embayment and the larger waterbody and if the biochemical oxygen demand (BOD) is high, as it would be in a shallow water bed of vegetation, and then enhanced by an additional burden of oil, the grasses and related epifauna will be stressed and perhaps suffocated. In this situation, the degree of suffocation will depend upon the reduced oxygen concentration and duration of those conditions. Oxygen concentrations and their duration depend upon currents, tides, weather, temperature, percentage of slick coverage, and BOD.

Should weather conditions or currents increase water turbulence sufficiently, a substantial amount of oil from the surface slick will be dispersed downward into the water column. Suspended particles in the water column will adsorb to the dispersed oil droplets as well as to some of the oil in the sheen. Typically, submerged vegetation reduces water velocity among the vegetation and enhances sedimentation. Typically, this will not cause long-term or permanent damage to the seagrass communities. Some dieback of leaves would be expected for one growing season. No permanent loss of seagrass habitat is projected to result from the spill unless an unusually low tidal event allows direct contact between the slick and the vegetation. The most probable danger under these more likely

circumstances is a reduction, for up to 2 years, of the diversity or population of epifauna and benthic fauna found in seagrass beds.

No significant burial of the oil is expected to occur from any one spill. Oil measured at some depth usually means the area is impacted by chronic oil contamination, new sediments are spread over the area, or heavy foot or other traffic works the oil into the bottom sediment. The cleanup of slicks that settle over seagrass communities in shallow waters may damage the areas where props, anchors, boat bottoms, treads, wheels, trampling, and dragging booms crush or dig up plants.

Summary and Conclusion

Should a spill ≥1,000 bbl occur offshore from activities resulting from a proposed action, the seagrass communities have a <0.5 percent probability of contact within 10 or 30 days (Figure 4-19). Because of the location of most submerged aquatic vegetation, inshore spills pose the greatest threat to them. Such spills may result from either vessel collisions that release fuel and lubricants or from pipelines that rupture. If an oil slick settles into a protective embayment where seagrass beds are found, shading may cause reduced chlorophyll production; shading for more than about 2 weeks could cause thinning of leaf density. Under certain conditions, a slick could reduce dissolved oxygen in an embayment and cause stress to the bed and associated organisms due to reduced oxygen conditions. These light and oxygen problems can correct themselves once the slick largely vacates the embayment and light and oxygen levels are returned to pre-slick conditions.

Increased water turbulence due to storms or vessel traffic will break apart the surface sheen and disperse some oil into the water column, as well as increase suspended particle concentration, which will adsorb to the dispersed oil. Typically, these situations will not cause long-term or permanent damage to the seagrass beds, although some dieback of leaves is projected for one growing season. No permanent loss of seagrass is projected to result from oil contact, unless an unusually low tidal event allows direct contact between the slick and vegetation. The greatest danger under the more probable circumstances is a reduction, for up to 2 years, of the diversity or population of epifauna and benthic fauna found in seagrass beds.

Although the probability of their occurrence is low, the greatest threat to inland, seagrass communities would be from an inland spill resulting from a vessel accident or pipeline rupture. Although a resulting slick may cause minor impacts to the bed, equipment and personnel used to clean up a slick over shallow seagrass beds may generate the greatest direct impacts to the area. Associated foot traffic may work oil farther into the sediment than would otherwise occur. Scarring may occur if an oil slick is cleaned up over a shallow submerged aquatic vegetation bed where vessels, booms, anchors, and personnel on foot would be used and scar the bed. Close monitoring and restrictions on the use of bottom-disturbing equipment would be needed to avoid or minimize those impacts.

4.4.4. Impacts on Sensitive Offshore Benthic Resources

4.4.4.1. Continental Shelf Resources

4.4.4.1.1. Live Bottom (Pinnacle Trend)

Oil spills have the potential to foul benthic communities and cause lethal or sublethal effects on live-bottom organisms. Measurable amounts of oil from a surface spill can be driven 20 m into the water column. At the water depth of the pinnacle trend, spilled oil would be at concentrations several orders of magnitude lower than the amount shown to have an effect on marine organisms. Subsurface oil spills from pipeline ruptures would have a greater potential to bring high concentrations of oil in contact with the biota of the pinnacles. The concentrations of subsurface-released oil reaching this biota would depend on the severity and the proximity of the spill and on the speed and direction of prevailing subsurface currents.

Proposed Action Analysis

The pinnacles are located in the Main Pass and Viosca Knoll lease areas off Mississippi and Alabama, over 28 mi from the proposed lease sale area. Any surface oil spill resulting from a proposed action

would likely have no impact on the biota of the pinnacle trend because the crests of these features are much deeper than 20 m.

Pipelines in the pinnacle trend area may transport proposed action production. All evidence to date indicates that accidental oil discharges that occur at the seafloor would rise in the water column, surfacing almost directly over the source location (Chapter 4.3.1.2.2), and thus not impact pinnacles. The risk of weathered components from a surface slick reaching pinnacles in any measurable concentrations would be very small. Natural containment and dispersion of oil, as well as the widespread nature of the biota, would limit the severity and the extent of the area impacted by subsurface spills. A subsurface pipeline oil spill (≥1,000 bbl) could result in the most deleterious impacts on the biota of pinnacles, particularly if the oil impinges directly on the pinnacles. Yet, the biota of the pinnacles would probably recover once the oil was cleared. There are no data to date that reveal the effects or recovery time associated with oil spills on pinnacle trend features.

Summary and Conclusion

No pinnacles are located in the proposed lease sale area; however, pipelines in the pinnacle trend may transport proposed action production. A subsurface oil spill would rise in the water column, surfacing almost directly over the source location, and thus not impacting pinnacles. Because of this and the small size and dispersed nature of many of the features, impacts from accidental events as a result of a proposed action are estimated to be infrequent. No community-wide impacts are expected. Oil spills would not be followed by adverse impacts (e.g., high elevated decrease in live cover) because of the depth of the features and dilution of spills (by currents and the quickly rising oil). The frequency of impacts on the pinnacles would be rare, and the severity should be slight because of the widespread nature of the features.

4.4.4.2. Continental Slope and Deepwater Resources

4.4.4.2.1. Chemosynthetic Communities

The primary accidental event that could impact chemosynthetic communities is a blowout. A blowout at the seafloor could create a crater and could resuspend and disperse large quantities of sediments within a 300-m (984-ft) radius from the blowout site, thus potentially impacting any organisms located within that distance. The application of avoidance criteria for chemosynthetic communities required by NTL 2000-G20 should preclude the impact of a blowout to a distance of 457 m (1,500 ft).

Oil and chemical spills are not considered to be a potential source of measurable impacts on chemosynthetic communities because of the water depths at which these communities are located. Oil spills at the surface would tend not to sink. The potential for weathered components from a surface slick (or midwater portions of spilled oil not reaching the surface) returning to the bottom and reaching a chemosynthetic community in any measurable volume would be very small. Impacts to chemosynthetic communities from any oil released from a subsea spill would be a remote possibility. Release of oil associated with a blowout or pipeline break should not present a possibility for impact to chemosynthetic communities located a minimum of 457 m (1,500 ft) from well sites. All known reserves in the GOM to date have specific gravity characteristics that would preclude oil from sinking immediately after release at a blowout site. All evidence to date indicates that oil spills that occur at the seafloor from either a blowout or pipeline break would rise in the water column reaching the sea surface and, thus, not impacting the benthos.

The presence of oil may not have an impact because these communities live among oil and gas seeps; however, natural seepage is very constant and at very low rates as compared to the potential volume of oil released from a blowout or pipeline rupture. All seep organisms also require unrestricted access to oxygenated water at the same time as exposure to hydrocarbon energy sources.

Studies indicate that periods as long as hundreds of years are required to reestablish a seep community once it has disappeared (depending on the community type), although it may reappear relatively quickly once the process begins, as in the case of a mussel community. Tube-worm communities may be the most sensitive of all communities because of the combined requirements of hard substrate and active hydrocarbon seepage. Mature tube-worm bushes have been found to be several

hundred years old. There is evidence that substantial impacts on these communities would permanently prevent reestablishment, particularly if hard substrate required for recolonization was buried.

Proposed Action Analysis

For water depths between 1,600 and 2,400 m, 0-1 blowout is estimated and 0-1 blowout is estimated for water depths over 2,400 m. The application of avoidance criteria for chemosynthetic communities required by NTL 2000-G20 should preclude the impact of a blowout to a distance of 457 m (1,500 ft), which is beyond the distance of expected benthic disturbance. Resuspended bottom sediments transported by near-bottom currents could reach chemosynthetic comminutes located beyond 457 m and potentially impact them by burial or smothering.

The risk of various sizes of oil spills estimated to occur as a result of a proposed action is discussed in Chapter 4.3.1.2. The chance of one or more spills ≥1,000 bbl occurring from activities supporting a proposed action is 9-12 percent. The probability of oil in any measurable concentration reaching depths of 1,600 m or greater would be less. The chance of one spill ≥1,000 bbl occurring from an OCS pipeline as a result of a proposed action is 8-10 percent. All evidence to date indicates that accidental oil discharges that occur at the seafloor from a pipeline or blowout would rise in the water column, and thus not impact the benthos. The risk for weathering components from a surface slick reaching the benthos in any measurable concentrations would be very small.

Summary and Conclusion

Chemosynthetic communities could be susceptible to physical impacts from a blowout depending on bottom-current conditions. The provisions of NTL 2000-G20 greatly reduce the risk of these physical impacts by requiring avoidance of potential chemosynthetic communities identified on required geophysical survey records or by requiring photodocumentation to establish the absence of chemosynthetic communities prior to approval of the structure emplacement.

Studies indicate that periods as long as hundreds of years are required to reestablish a seep community once it has disappeared (depending on the community type). There is evidence that substantial impacts on these communities would permanently prevent reestablishment, particularly if hard substrate required for recolonization was buried.

Potential accidental impacts from a proposed action are expected to cause little damage to the ecological function or biological productivity of the widespread, low-density chemosynthetic communities. The rarer, widely scattered, high-density, Bush Hill-type chemosynthetic communities located at more than 1,500 ft away from a blowout could experience minor impacts from resuspended sediments.

4.4.4.2.2. Nonchemosynthetic Communities

A blowout at the seafloor could create a crater and could resuspend and disburse large quantities of bottom sediments within a 300-m radius from the blowout site, thus potentially impacting any organisms located within that distance. Physical disturbance or destruction of a limited area of benthos or to a limited number of megafauna organisms, such as brittle stars, sea pens, or crabs, would not result in a major impact to the deepwater benthos ecosystem as a whole. Even in situations where substantial burial of typical benthic communities occurred, recolonization from populations from neighboring substrate would be expected over a relatively short period of time for all size ranges of organisms, in a matter of days for bacteria, and probably less than one year for most all macrofauna species.

Oil and chemical spills are not considered to be a potential source of measurable impacts to nonchemosynthetic deepwater benthic communities because of the water depths at which these communities are located. Oil spills at the surface would tend not to sink. The potential for weathered components from a surface slick (or midwater portions of spilled oil not reaching the surface) returning to the bottom and reaching a deepwater benthic community in any measurable volume would be very small. Impacts to these communities from any oil released from a subsea spill would be a remote possibility. All known reserves in the GOM to date have specific gravity characteristics that would preclude oil from sinking immediately after release at a blowout site. All evidence to date indicates that oil spills that occur

at the seafloor from either a blowout or pipeline break would rise in the water column reaching the sea surface and, thus, not impacting the benthos.

Under the current review procedures for chemosynthetic communities, carbonate outcrops (depicted as high reflectivity-surface anomalies on 3-D seismic survey maps) are targeted as one possible indication that chemosynthetic seep communities are nearby. Any unique nonchemosynthetic communities that may be associated with carbonate outcrops or other topographical features would be avoided via this review along with the chemosynthetic communities. Typically, all areas suspected of being hard bottom are avoided as a potential geological hazard for any well sites. Water depths (1,600-2,400 m) of the proposed lease sale area would automatically trigger the NTL 2000-G20 evaluation described above.

Proposed Action Analysis

For water depths between 1,600 and 2,400 m, 0-1 blowout is estimated and 0-1 blowout for water depths below 2,400 m.

The risk of various sizes of oil spills occurring in the proposed lease sale area is discussed in Chapter 4.3.1.2. The probability of a spill resulting in any measurable concentrations of oil in sediments at depths of 1,600 m or greater is very small.

Summary and Conclusion

Accidental events resulting from a proposed action are expected to cause little damage to the ecological function or biological productivity of the widespread, typical, deep-sea benthic communities. Some impact to benthic communities would occur as a result of impact from an accidental blowout. Megafauna and infauna communities at or below the sediment/water interface would be impacted by the physical disturbance of a blowout or by burial from resuspended sediments. Even in situations where substantial burial of typical benthic communities occurred, recolonization from populations from neighboring substrate would be expected over a relatively short period of time for all size ranges of organisms, in a matter of hours to days for bacteria, and probably less than one year for most all macrofauna species.

Deepwater coral habitats and other potential hard-bottom communities not associated with chemosynthetic communities appear to be very rare. These unique communities are distinctive and similar in nature to protected pinnacles and topographic features on the continental shelf. Any hard substrate communities located in deep water would be particularly sensitive to impacts. Impacts to these sensitive habitats could permanently prevent recolonization with similar organisms requiring hard substrate, but adherence to the provisions of NTL 2000-G-20 should prevent all but minor impacts to hard-bottom communities beyond a distance from a well site of 454 m (1,500 ft).

A proposed action is expected to cause little damage to the ecological function or biological productivity of the widespread, typical, deep-sea benthic communities.

4.4.5. Impacts on Marine Mammals

Blowouts

Improperly balanced well pressures that result in sudden, uncontrolled releases of fluids from a wellhead or wellbore are called blowouts. Blowouts can occur during any phase of development: exploratory drilling, development drilling, production, completion, or workover operations. In the event of a blowout, the eruption of gases and fluids may generate significant pressure waves and noise that may harass, injure, or kill marine mammals, depending on their proximity to the accident. The effects of noise on marine mammals are discussed at length in Chapter 4.2.1.5. However, the primary concern in a blowout is the loss of oil, which occurred in less than 10 percent of blowouts.

Oil Spills

Each major grouping of marine mammals (e.g., manatees and dugongs, and baleen and toothed whales) confronts spilled hydrocarbons in different ways. Oil spills could affect marine mammals through various pathways: surface contact, inhalation, ingestion, and baleen fouling (Geraci, 1990).

Much of the information on the effects of oil on marine mammals comes from studies of fur-bearing marine mammals (e.g., seals and sea lions, and sea otters). Sea otters exposed to the *Exxon Valdez* spill experienced high incidences of emphysema, petroleum hydrocarbon toxicosis, abortion, and stillbirths (Williams and Davis, 1995). Direct contact with oil and/or tar for cetaceans can lead to irritation and damage of skin and soft tissues (such as mucous membranes of the eyes), fouling of baleen plates so as to hinder the flow of water and interfere with feeding, and incidental ingestion of oil and/or tar. Studies by Geraci and St. Aubin (1982 and 1985) have shown that the cetacean epidermis functions as an effective barrier to noxious substances found in petroleum. Unlike other mammals, penetration of such substances in cetacean skin is impeded by tight intercellular bridges, the vitality of the superficial cells, the thickness of the epidermis, and the lack of sweat glands and hair follicles (Geraci and St. Aubin, 1985). The cetacean epidermis is nearly impenetrable, even to the highly volatile compounds in oil, and when skin is breached, exposure to these compounds does not impede the progress of healing (Geraci and St. Aubin, 1985). Cetacean skin is free from hair or fur, which in other marine mammals, such as pinnipeds and otters, tends to collect oil and/or tar, which subsequently reduces the insulating properties of the fur (Geraci, 1990). Dolphins maintained at a captive site in Sevastopol, Ukraine, that were exposed to petroleum products initially exhibited a sharp depression of food intake along with an excitement in behavior, eye inflammation, and changes in hemoglobin as well as erythrocyte content (Lukina et al., 1996). Prolonged exposure to oil led to a depression of those blood parameters, as well as changes in breathing patterns and gas metabolism, while nervous functions became depressed and skin injuries and burns appeared (Lukina et al., 1996). Experiments with harbor porpoise in similar conditions possibly resulted in aspiration pneumonia (Lukina et al., 1996). Dolphins exposed to oil at a Japanese aquarium that draws seawater from the ocean began developing cloudy eyes (Reuters, 1997).

Fresh crude oil or volatile distillates release toxic vapors that, when inhaled, can lead to irritation of respiratory membranes, lung congestion, and pneumonia. Subsequent absorption of volatile hydrocarbons into the bloodstream may accumulate into such tissues as the brain and liver, causing neurological disorders and liver damage (Geraci and St. Aubin, 1982; Hansen, 1985; Geraci, 1990). Toxic vapor concentrations just above the water's surface (where cetaceans draw breath) may reach critical levels for the first few hours after a spill, prior to evaporation and dispersion of volatile aromatic hydrocarbons and other light fractions (Geraci and St. Aubin, 1982).

Trained, captive bottlenose dolphins exposed to oil could not detect light oil sheen but could detect thick dark oil based on visual, tactile, and presumably echolocation cues (Geraci et al., 1983; Smith et al., 1983). Studies of captive dolphins also showed that they completely avoided surfacing in slick oil after a few brief, initial tactile encounters. Reactions of free-ranging cetaceans to spilled oil appears varied, ranging from avoidance to apparent indifference (reviewed by Geraci, 1990; Smultea and Würsig, 1991). In contrast to captive dolphins, bottlenose dolphins during the *Mega Borg* spill did not consistently avoid entering slick oil, which could increase their vulnerability to potentially harmful exposure to oil chemicals (Smultea and Würsig, 1991 and 1995). It is possible that some overriding behavioral motivation (such as feeding) induced dolphins to swim through the oil, that slick areas were too large for dolphins to feasibly avoid, or that bottlenose dolphins have become accustomed to oil due to the extent of oil-related activity in the GOM (Smultea and Würsig, 1995). The latter could result in temporary displacement from migratory routes. After the *Exxon Valdez* spill, killer whales did not appear to avoid oil; however, none were observed in heavier slicks of oil (Matkin et al., 1994). It is unknown whether animals in some cases are simply not affected by the presence of oil, or perhaps are even drawn to the area in search of prey organisms attracted to the oil's protective surface shadow (Geraci, 1990). The probable effects on cetaceans swimming through an area of oil would depend on a number of factors, including ease of escape from the vicinity, the health of the individual animal, and its immediate response to stress (Geraci and St. Aubin, 1985).

Spilled oil can lead to the localized reduction, extirpation, or contamination of prey species. Prey species, such as zooplankton, crustaceans, mollusks, and fishes, may become contaminated by direct contact and/or by ingesting oil droplets and tainted food. Marine fishes are known to take up petroleum hydrocarbons from both water and food, though apparently do not accumulate high concentrations of hydrocarbons in tissues, and may transfer them to predators (Neff, 1990). Cetaceans may consume oil-contaminated prey (Geraci, 1990) or incidentally ingest floating or submerged oil or tar. Hydrocarbons may also foul the feeding apparatus of baleen whales (though laboratory studies suggest that such fouling has only transient effects) (Geraci and St. Aubin, 1985). In general, the potential for ingesting oil-

contaminated prey organisms with petroleum-hydrocarbon, body-burden content is highest for benthic feeding whales and pinnipeds. The potential is reduced for plankton-feeding whales and is lowest for fish-eating whales and pinnipeds (Würsig, 1990). Baleen whales occurring in the GOM feed on small pelagic fishes (such as herring, mackerel, and pilchard) and cephalopods (Cummings, 1985). An analysis of stomach contents from captured and stranded odontocetes suggest that they are deep-diving animals, feeding predominantly on mesopelagic fish and squid or deepwater benthic invertebrates (Heyning, 1989; Mead, 1989). Delphinids feed on fish and/or squid, depending upon the species (Mullin et al., 1991).

As noted by St. Aubin and Lounsbury (1990), there have been no experimental studies and only a handful of observations suggesting that oil has harmed any sirenian. Dugongs (relatives of the manatees) have been found dead on beaches after the Gulf War oil spill and the 1983 *Nowruz* oil spill caused by the Iran-Iraq War (Preen, 1991; Sadiq and McCain, 1993). Some dugongs were sighted in the oil sheen after the Gulf War (Pellew, 1991). Four types of impacts to dugongs from contact with oil include asphyxiation due to inhalation of hydrocarbons, acute poisoning due to contact with fresh oil, lowering of tolerance to other stress due to the incorporation of sublethal amounts of petroleum fractions into body tissues, and nutritional stress through damage to food sources (Preen, 1989, in Sadiq and McCain 1993). Manatees concentrate their activities in coastal waters, often resting at or just below the surface, which may bring them in contact with spilled oil (St. Aubin and Lounsbury, 1990). Manatees are nonselective, generalized feeders that might consume tarballs along with their normal food; such occurrences have been rarely reported (review in St. Aubin and Lounsbury, 1990). A manatee might also ingest fresh petroleum, which some researchers have suggested might interfere with the manatee's secretory activity of their unique gastric glands or harm intestinal flora vital to digestion (Geraci and St. Aubin, 1980; Reynolds, 1980). Oil spills within the confines of preferred river systems and canals, particularly during winter (when the animals are most vulnerable physiologically), could endanger local populations. Manatees able to escape such areas might be forced into colder waters, where thermal stress could complicate the effects of even brief exposure to oil (St. Aubin and Lounsbury, 1990). Such a scenario would expose them to increased vessel traffic, the primary cause of unnatural manatee deaths. This scenario is not one likely to be associated with offshore production or transportation of petroleum. The greater risk is from coastal accidents. For a population whose environment is already under great pressure, even a localized incident could be significant (St. Aubin and Lounsbury, 1990). Spilled oil might affect the quality or availability of aquatic vegetation, including seagrasses, upon which manatees feed.

Indirect consequences of oil pollution on marine mammals include those effects that may be associated with changes in the availability or suitability of prey resources (Hansen, 1992). Depending on the spatial scale and magnitude of an oil spill, diminished prey abundance and availability may cause marine mammal predators to move to less suitable areas and/or consume less suitable prey. In either case, the impact can be significant to a marine mammal population or stock. No long-term bioaccumulation of hydrocarbons have been demonstrated; however, an oil spill may physiologically stress an animal (Geraci and St. Aubin, 1980), making them more vulnerable to disease, parasitism, environmental contaminants, and/or predation.

Spill-Response Activities

Spill-response activities include the application of dispersant chemicals to the affected area (Chapter 4.3.1.1.5). Dispersant chemicals are designed to break oil on the water's surface into minute droplets, which then break down in seawater. Essentially nothing is known about the effects of oil dispersants on cetaceans, except that removing oil from the surface would reduce the risk of contact and render it less likely to adhere to skin, baleen plates, or other body surfaces (Neff, 1990). The acute toxicity of most oil dispersant chemicals is considered to be low relative to the constituents and fractions of crude oil and refined products, and studies have shown that the rate of biodegradation of dispersed oil is equal to or greater than that of undispersed oil (Wells, 1989). A variety of aquatic organisms readily accumulate and metabolize surfactants from oil dispersants. Enzymatic hydrolysis of the surfactant yields hydrophilic and hydrophobic components. The former probably are excreted via the gills and kidneys, whereas the latter accumulate in the gallbladders of fish and are excreted very slowly (Neff, 1990). Metabolism of surfactants is thought to be rapid enough that there is little likelihood of food chain transfer from marine invertebrates and fish to predators, including marine mammals (Neff, 1990).

Biodegradation is another process used for removing petroleum hydrocarbons from the marine environment, utilizing chemical fertilizers to augment the growth of naturally occurring hydrocarbon-degrading microorganisms. Toxic effects of these fertilizers on cetaceans are presently unknown.

Proposed Action Analysis

The potential causes, sizes, and probabilities of oil spills that could occur during drilling, production, and transportation operations associated with a proposed action are presented in Chapter 4.3.1.2. Table 4-32 lists estimates for spill magnitude and abundance for GOM coastal (i.e., State) waters as a result of a proposed action. The estimates of spill magnitude and abundance for Federal OCS waters, as a result of a proposed action, are given in Table 4-31. Qualitative inspection of historic spill data indicates that the following would likely occur as a result of a proposed action: many, frequent, very small spills; some, infrequent, small spills; few, rare, moderate spills; and no large spills. The assessment of spill frequency (i.e., frequent, infrequent, unlikely) is relative to the life span of a proposed action.

Oil spills originating in coastal waters (as opposed to spills immigrating to coastal waters from offshore) as a result of a proposed action are assumed to encroach upon adjacent coastal lands. Spill estimates (Table 4-32) indicate that coastal spills would introduce 13-162 bbl of oil into coastal waters over the life span of a proposed action. It is expected that oil resources produced as a result of a proposed action would be transported to Louisiana; thus, coastal spills would occur in Louisiana waters. Based on analysis, MMS assumes that there would be some very small (<1 bbl) spills and few small (>1 and <50 bbl) spills, with no moderate (>50 and <1,000 bbl) or large (≥1,000 bbl) spills in Louisiana coastal waters over the life of a proposed action. Though not assumed, a large spill (≥1,000 bbl) is a possibility, and pipelines pose the greatest risk for such an event.

Coastal, as well as neritic (<200-m depth) and oceanic (>200-m depth), waters may also be impacted by offshore oil spills. As indicated in Table 4-31, MMS assumes a range of occurrence, from frequent <1 bbl spills to no large spills. However, there is a 9-12 percent chance of an oil spill ≥1,000 bbl occurring from an offshore operation as a result of a proposed action. A large spill (≥1,000 bbl) in the EPA could impact the waters and coastline of any of the five states bordering the GOM, depending on a variety of factors including but not limited to currents, wind, amount, and weathering of oil. The greatest risk from a large offshore spill resulting from a proposed action is to western Louisiana waters and coastline, with a 3-4 percent chance of impact within 30 days of the spill (Table 4-34, Figure 4-21). As in coastal waters, pipelines are the most likely source of a large spill in neritic waters. The most likely source of small spills is platforms. Pipeline ruptures pose the greatest risk of spills in the oceanic waters. Based on historic spill rates relative to the volume of oil produced, MMS estimates that the total volume of oil spilled in Federal offshore waters as a result of a proposed action is 500-700 bbl of oil over the life span of the lease. This estimate, coupled with the coastal water oil-spill estimate given above, results in a total estimated volume of 513-862 bbl of oil that may be introduced into GOM offshore and coastal environments from a proposed action over the life of the leases.

Spills originating in or migrating through coastal waters may impact bottlenose dolphins, Atlantic spotted dolphins, or the West Indian manatee. The bottlenose dolphin is by far the most abundant marine mammal in the coastal and neritic waters of the GOM. Although this species can range out to deep, oceanic water, it is most commonly associated with coastal environments. The Atlantic spotted dolphin does not normally inhabit the very shallow coastal waters but is common in the GOM neritic environment. Both of these species could by impacted by a large offshore spill resulting from a proposed action. Figure 4-21 illustrates the risk probabilities, with the highest in the western Louisiana/Mississippi/Alabama marine mammal habitat area where, over the life of a proposed action, there is a 2-3 percent chance of contact within 10 days of an offshore spill and a 3-4 percent chance of contact within 30 days of the spill. The endangered West Indian manatee inhabits coastal and inland waters and could be impacted by an offshore oil spill from a proposed action. As is illustrated in Figure 4-22, the risk is small but increases moving west from Florida to Louisiana. Manatees have historically been associated with Florida waters, however reports of manatee sightings from other Gulf Coast States are increasing. In 2001, there were 17 manatee sightings/strandings reported in Alabama, 3 in Mississippi, 6 in Louisiana and 8 in Texas. It is unclear whether this increase is due to better reporting methods or an actual shift in manatee habitat. However, there is the possibility of an offshore oil spill impacting manatees in waters outside of Florida.

The greatest diversity and abundance of cetaceans inhabiting the GOM is found in its oceanic and OCS waters. At least 17 species of whales and dolphins have been documented in the EPA. Individual cetaceans are not necessarily randomly distributed in the offshore environment, but are instead prone to forming groups of varying sizes. In some cases, several species may be found aggregating in the same area. Large spills, particularly those continuing to flow fresh hydrocarbons into oceanic and/or outer shelf waters for extended periods (days, weeks, months), pose an increased likelihood of impacting cetacean populations inhabiting these waters. Based on abundance estimates and a hypothetical spill surface area, spills occurring in these waters could impact more species and more individuals than coastal spills. The only commonly occurring endangered marine mammal in the GOM, the sperm whale, uses oceanic waters as principle habitat, and the northern GOM is known to support approximately 300-500 of these animals. Based on research to date, the Mississippi Canyon and the DeSoto Canyon are areas of particular interest where sperm whales are known to occur and congregate.

There is an extremely small probability that a single cetacean would encounter an oil slick resulting from a single, small spill. Increasing the size of a slick or factoring in the number of estimated spills over the life of a proposed action increases the likelihood that an animal would encounter a single slick during its lifetime as many cetacean species are long-lived and may traverse throughout waters of the northern GOM. The likelihood that a cetacean population may encounter an oil slick resulting from a single spill during the lease life is greater than that of a single individual encountering a slick during its lifetime. It is impossible to predict precisely which cetacean species, population, stock or individuals would be impacted, to what magnitude, or in what numbers, since each species has unique distribution patterns in the GOM and because of difficulties attributed to predicting when and where oil spills would occur. Given the distribution of available leases and pipelines associated a proposed action and the distribution of marine mammals in the northern GOM, the impact of an oil spill must be considered relative to the region and period of exposure. Spills of any size degrade water quality, and residuals become available for bioaccumulation within the food chain. Slicks may spread at the sea surface or may migrate underwater from the seafloor through the water column and never broach the sea surface. Regardless, a slick is an expanding, but aggregated mass of oil that, with time, would disperse into smaller units as it evaporates (if at the sea surface) and weathers. Chapter 4.3.1.2.2 details the persistence, spreading, and weathering process for offshore spills. As the slick breaks up into smaller units (e.g., slickets) and soluble components dissolve into the seawater, tarballs may remain within the water column. Tarballs may subsequently settle to the seafloor or attach to other particles or bodies in the sea. As residues of an oil spill disperse and commit to the physical environment (water, sediments, and particulates), populations or stocks of oceanic cetaceans may be exposed via the waters that they drink and swim in, as well as via the prey they consume. For example, tarballs may be consumed by fish and other marine mammal prey organisms and eventually bioaccumulate within marine mammals. Although marine mammals may (or may not) avoid oil spills or slicks, it is highly unlikely that they are capable of avoiding spill residuals in their environment. Consequently, the probability of a marine mammal being exposed to hydrocarbons resulting from a spill extends well after the oil spill has dispersed from its initial aggregated mass. Populations of marine mammals in the northern GOM would be exposed to residuals of oils spilled as a result of proposed actions over the life of the lease. In the event of a blowout, the eruption of gases and fluids may generate significant pressure waves and noise that may harass, injure, or kill marine mammals, depending on their proximity to the accident. There is 0-1 blowout projected to occur as a result of a proposed action (Table 4-2).

Oil spills, blowouts and spill-response activities have the potential to adversely affect cetaceans, causing physical injury and irritation, fouling of baleen plates, respiratory stress from inhalation of toxic fumes, food reduction or contamination, direct ingestion of oil and/or tar, and temporary displacement from preferred habitats or migration routes. Cetaceans do not always avoid contact with oil (e.g., Smultea and Würsig, 1995). Although an interaction with a spill could occur, primarily sublethal effects are expected due to avoidance and natural dispersion/weathering of the spill in the offshore environment. If these accidental events occur within marine mammal habitat, some potential effects follow, given that animals are exposed to pollutants. Some short-term (0-1 month) effects of oil on cetacean assemblages may be (1) changes in species or social group distributions associated with avoidance of aromatic hydrocarbons and surface oil, changes in prey distribution, and human disturbance; (2) increased mortality rates from ingestion or inhalation of oil; (3) increased petroleum compounds in tissues; and (4) impaired health (e.g., immunosuppression) (Harvey and Dahlheim, 1994). Several mechanisms for long-

term injury can be postulated: (1) initial sublethal exposure to oil causing pathological damage; (2) continued exposure to hydrocarbons persisting in the environment, either directly or through ingestion of contaminated prey; and (3) altered availability of prey as a result of the spill (Ballachey et al., 1994). While no conclusive evidence of an impact on cetaceans by the *Exxon Valdez* spill was uncovered (Dahlheim and Matkin, 1994; Harvey and Dahlheim, 1994; Loughlin, 1994), evidence gathered from the studies of the *Exxon Valdez* spill indicates that oil spills have the potential to cause chronic (sublethal oil-related injuries) and acute (spill-related deaths) effects on marine mammals. The effects were particularly pronounced on fur-bearing mammals (pinnipeds and sea otters) and less clear for cetaceans. Investigations on the effects on sea otters and harbor seals revealed pathological effects on the liver, kidney, brain (also evidenced by abnormal behavior), and lungs, as well as gastric erosions (Ballachey et al., 1994; Lipscomb et al., 1994; Lowry et al., 1994; Spraker et al., 1994). In addition, harbor seal pup production and survival appeared to be affected (Frost et al., 1994). A delayed effect of oil spills on river otters was strongly suggested in Bowyer et al. (1994). Studies of sea otters in western Prince William Sound in 1996-1998 indicate continued exposure to residual *Exxon Valdez* oil (Ballachey et al., 1999; Monson et al., 2000). Oil spills have the potential to cause greater chronic (longer-term lethal or sublethal oil-related injuries) and acute (spill-related deaths occurring during a spill) effects on mammals than originally thought. A few long-term effects include (1) decreases in prey availability and abundance because of increased mortality rates; (2) change in age structure because certain year-classes were impacted more by oil; (3) decreased reproductive rate; and (4) increased rate of disease or neurological problems from exposure to oil (Harvey and Dahlheim, 1994). It has been speculated that new mortalities of killer whales may be linked to the *Exxon Valdez* spill (Matkin and Sheel, 1996). There was no evidence to directly link the Gulf War oil spill to marine mammal deaths that occurred during that time (Preen, 1991; Robineau and Fiquet, 1994). Effects of cleanup activities are unknown, but increased human presence (e.g., vessels) could add to changes in cetacean behavior and/or distribution, thereby additionally stressing animals, and perhaps making them more vulnerable to various physiologic and toxic effects.

Summary and Conclusion

Accidental blowouts, oil spills, and spill-response activities resulting from a proposed action have the potential to impact marine mammals in the GOM. Characteristics of impacts (i.e., acute vs. chronic impacts) depend on the magnitude, frequency, location, and date of accidents, characteristics of spilled oil, spill-response capabilities and timing, and various meteorological and hydrological factors. Populations of marine mammals in the northern GOM would be exposed to residuals of oils spilled as a result of a proposed action during their lifetimes. Chronic or acute exposure may result in the harassment, harm, or mortality to marine mammals occurring in the northern GOM. In most foreseeable cases, exposure to hydrocarbons persisting in the sea following the dispersal of an oil slick would result in sublethal impacts (e.g., decreased health, reproductive fitness, and longevity; and increased vulnerability to disease) to marine mammals.

4.4.6. Impacts on Sea Turtles

Blowouts

Improperly balanced well pressures that result in sudden, uncontrolled releases of fluids from a wellhead or wellbore are called blowouts. Blowouts can occur during any phase of development: exploratory drilling, development drilling, production, completion, or workover operations. In the event of a blowout, the eruption of gases and fluids may generate significant pressure waves and noise that may harass, injure, or kill sea turtles, depending on their proximity to the accident. The effects of noise on sea turtles are discussed at length in Chapter 4.2.1.6. However, the noise attributed to a blowout is of secondary concern relative to the adverse impacts associated with underwater explosions.

Oil Spills

When an oil spill occurs, the severity of effects and the extent of damage to sea turtles are affected by geographic location; hydrocarbon type, dosage, and weathering; impact area; oceanographic and

meteorological conditions; season; and life history stages of animals exposed to the hydrocarbons (NRC, 1985). All sea turtle species and life stages are vulnerable to the harmful effects of oil through direct contact or by fouling of their habitats and prey. Van Vleet and Pauly (1987) suggested that discharges of crude oil from tankers were having a significant effect on sea turtles in the Eastern GOM. Experiments on the physiologic and clinicopathologic effects of hydrocarbons have shown that major body systems of sea turtles are adversely affected by short exposure to weathered oil. Sea turtles accidentally exposed to oil or tarballs may suffer inflammatory dermatitis, ventilatory disturbance, salt gland dysfunction or failure, red blood cell disturbances, immune responses, and digestive disorders or blockages (Vargo et al., 1986; Lutz and Lutcavage, 1989; Lutcavage et al., 1995). Although disturbances may be temporary, long-term effects remain unknown, and chronically ingested oil may accumulate in organs. Direct contact with oil may harm developing turtle embryos. Exposure to hydrocarbons may be fatal, particularly to juvenile and hatchling sea turtles.

Oil can adhere to the body surface of marine turtles. Oil has been observed to cling to the nares, eyes, and upper esophagus, and to even seal the mouth (Witham, 1978; Overton et al., 1983; Van Vleet and Pauly, 1987; Gramentz, 1988; Lutcavage et al., 1995). Turtles may become entrapped by tar and oil slicks and rendered immobile (Witham, 1978; Plotkin and Amos, 1988; Gramentz, 1988). Periocular tissues and other mucous membranes would presumably be most sensitive to contact with hydrocarbons. Skin damage in turtles is in marked contrast to that observed in dolphins, where all structural and biochemical changes in the epidermis were minor and reversible. Changes in the skin are consistent with an acute, primary contact or irritant dermatitis. A break in the skin barrier could act as a portal of entry for pathogenic organisms, leading to infection, neoplastic conditions, and debilitation (Vargo et al., 1986).

Turtles surfacing in an oil spill would inhale oil vapors. Respiration of oil vapors into the lungs would probably insult and injure respiratory passages and lung tissues. Insult to lung tissues can lead to tissues weeping body fluids into the lungs, and leading to secondary drowning of the animal(s). Exposure to vapors may also reduce a sea turtle's capacity for sustained activity (aerobic scope) and its dive time, both effects decreasing the turtle's chance of escaping beyond the limits of a slick to survive. The long-term health of a turtle exposed to fumes evaporating off an oil slick may be compromised as well.

Lutcavage et al. (1995) found that operation of the salt gland in sea turtles was disrupted with exposure to hydrocarbons, but the disturbance did not appear until several days after exposure. The salt glands did recover function when tested after two weeks of recovery. Prolonged interference with salt gland functioning could have serious consequences since it would interfere with both water balance and ion regulation.

Studies on the effect of oil on digestive efficiency are underway, but Lutcavage et al. (1995) report finding oil in the feces of turtles that swallowed oil in experiments. Van Vleet and Pauly (1987) reported that oil ingested by turtles did not pass rapidly through the digestive tract but was retained within the system for a period of several days, thus increasing the likelihood that toxic components of oil could be assimilated by other internal organs and tissues of the turtle.

Significant changes in blood chemistry following contact with hydrocarbons have been reported (Lutcavage et al., 1995). Hematocrit and hemoglobin concentration decreased slightly during contact; these parameters are critical components of the blood's oxygen transport system. The most striking hematologic finding was an elevation of white blood cell count, which may indicate a "stress" reaction related to oil exposure and/or toxicity.

Eggs, hatchlings, and small juveniles are particularly vulnerable if contacted (Fritts and McGehee, 1982; Lutz and Lutcavage, 1989). Female sea turtles crawling through tar to lay eggs can transfer the tar to the nest; this was noted on St. Vincent NWR in 1994 (USDOI, FWS and USDOC NMFS, 1997). Potential toxic impacts to embryos would depend on the type of oil and degree of weathering, type of beach substrate, and especially upon the developmental stage of the embryo. Embryonic development in an egg may be altered or arrested by contact with oil (Fritts and McGehee, 1982). Fresh oil was found to be highly toxic, especially during the last quarter of the incubation period, whereas aged oil produced no detectable effects. Fritts and McGehee (1982) concluded that oil contamination of nesting beaches would have its greatest impact on nests that were already constructed; nests made on fouled beaches are less likely to be affected, if at all. However, residual oil and tarballs may be integrated into nests by nesting females. Residues may agglutinate sand grains where eggs are deposited, later impeding hatchlings from successfully evacuating nests and ultimately leading to their death. Hatchling and small juvenile turtles are particularly vulnerable to contacting or ingesting hydrocarbons because the currents that concentrate

oil spills also form the debris mats in which young turtles are sometimes found (Carr, 1980; Collard and Ogren, 1990; Witherington, 1994). This would also be true for juvenile sea turtles that are sometimes found in floating mats of sargassum. Oil slicks and tarballs moving through offshore waters may foul sargassum mats that hatchling and juvenile sea turtles inhabit, which would conceivably result in the loss of sea turtle habitat or the "take" of sea turtles. Adult sea turtles feeding selectively in surface convergence lines could experience extended exposure to viscous weathered oil (Witham, 1978; Hall et al., 1983). High rates of oil contact in very young turtles suggest that bioaccumulation may occur over their potentially long lifespan. Exposure to hydrocarbons may begin as early as eggs are deposited in contaminated beach sand. A female coming ashore to nest might be fouled with oil or transport existing residues at the driftline to the nest. During nesting, she might push oil mixed with sand into the nest and contaminate the eggs (Chan and Liew, 1988). Assuming olfaction is critical to the process, oil fouling of a nesting area might disturb imprinting of hatchling turtles or confuse the turtles on their return migration after a 6- to 8-year absence (Geraci and St. Aubin, 1985; Chan and Liew, 1988).

Some captive turtles exposed to oil either reduced the amount of time spent at the surface, possibly avoiding the oil, or became agitated and had short submergence levels (Lutcavage et al., 1995). Sea turtles pursue and swallow tarballs, and there is no firm evidence that free-ranging turtles can detect and avoid oil (Odell and MacMurray, 1986). A loggerhead turtle sighted during an aerial survey in the GOM surfaced repeatedly within a surface oil slick for over an hour (Lohoefener et al., 1989). Oil might have a more indirect effect on the behavior of marine turtles. The effect on reproductive success could therefore be significant.

Contact with hydrocarbons may not cause direct or immediate death but cumulative sublethal effects, such as salt gland disruption or liver impairment, could impair the marine turtle's ability to function effectively in the marine environment (Vargo et al., 1986; Lutz and Lutcavage, 1989). Although many observed physiological insults are resolved in a 21-day recovery period, the impact of tissue oil intake on the long-term health and survival of sea turtles remains unknown (Lutcavage et al., 1995). There is evidence of bioaccumulation in sea turtles exposed for longer periods of time. After the Gulf of Iraq war, a stranded green turtle did not appear to have contacted hydrocarbons, but upon necropsy, was found to have large amounts of oil in its liver and stomach tissues (Greenpeace, 1992).

A study of turtles collected during the *Ixtoc* spill determined that the three animals found dead had oil hydrocarbons in all tissues examined and that there was selective elimination of portions of this oil, indicating that exposure to the oil was chronic. The turtles evidently did not encounter the oil shortly before death but had been exposed to it for some time (Hall et al., 1983). The low metabolic rate of turtles may cause a limited capacity to metabolize hydrocarbons. Prolonged exposure to oil may have caused the poor body condition observed in the turtles, perhaps disrupting feeding activity. In such weakened condition, the turtles may have succumbed to some toxic component in the oil or some undiscovered agent.

The primary feeding grounds for adult Kemp's ridley turtles in the northern and southern GOM are near major areas of coastal and offshore oil exploration and production (USDOC, NMFS, 1992). The nesting beach at Rancho Nuevo, Mexico, is also vulnerable and was indeed affected by the *Ixtoc* spill. The spill reached the nesting beach after the nesting season when adults had returned or were returning to their feeding grounds. It is unknown how adult turtles using the Bay of Campeche fared. It is possible that a high hatchling mortality occurred that year in the oceanic waters of the GOM as a result of the floating oil.

Spill-Response Activities

In addition to the impacts from contact with hydrocarbons, spill-response activities could adversely affect sea turtle habitat and cause displacement from suitable habitat to inadequate areas. Impacting factors might include artificial lighting from night operations, booms, machine and human activity, equipment on beaches and in intertidal areas, sand removal and cleaning, and changed beach landscape and composition. Some of the resulting impacts from cleanup could include interrupted or deterred nesting behavior, crushed nests, entanglement in booms, and increased mortality of hatchlings due to predation during the increased time required to reach the water (Newell, 1995; Lutcavage et al., 1997). The damage assessment and restoration plan/environmental assessment for the August 1993 Tampa Bay oil spill also noted that hatchlings that were restrained during the spill response were released on beaches other than their natal beaches, thus potentially losing them from the local nesting population (Florida

Department of Environmental Protection (FDEP) et al., 1997). Additionally, turtle hatchlings and adults may become disoriented and normal behavior disrupted by human presence as well as industrial activity. Individual turtles covered with oil have been cleaned, rehabilitated, and released (e.g., FDEP et al., 1997). The strategy for cleanup operations should vary, depending on the season, recognizing that disturbance to the nest may be more detrimental than the oil (Fritts and McGehee, 1982). As mandated by OPA 90, seagrass beds and live-bottom communities are expected to receive individual consideration during spill cleanup. Required spill contingency plans include special notices to minimize adverse effects from vehicular traffic during cleanup activities and to maximize protection efforts to prevent contact of these areas with spilled oil. Loggerhead turtle nesting areas in the Chandeleur Islands, Cape Breton National Seashore, and central Gulf States would also be expected to receive special cleanup considerations under these regulations. Studies are completely lacking regarding the effects of dispersants and coagulants on sea turtles (Tucker and Associates, Inc., 1990).

Proposed Action Analysis

Since sea turtle habitat in the GOM includes inshore, neritic, and oceanic waters, as well as numerous beaches in the region, sea turtles could be impacted by accidental spills resulting from operations associated with a proposed action (one lease sale) in the EPA. The potential causes, sizes, and probabilities of oil spills that could occur during drilling, production, and transportation operations associated with a proposed action are presented in Chapter 4.3.1.2. Table 4-32 lists the estimates for spill magnitude and abundance for GOM coastal waters as a result of a proposed action. Analogous estimates of spill magnitude and abundance for Federal OCS waters as a result of a proposed action are given in Table 4-31. However, estimates of where these accidents could occur relative to water depth are not presented. Qualitative inspection of the offshore and coastal spill data estimates shown in the tables indicates that the following would likely occur in northern GOM waters as a result of a proposed action: some, frequent, small spills; few, infrequent, moderate-sized spills; and no large spills. The assessment of spill frequency (i.e., frequent, infrequent, unlikely) is based relative to the analysis period of a proposed action.

Oil spills originating in coastal waters (as opposed to spills immigrating to coastal waters from offshore) as a result of a proposed action are assumed to encroach upon adjacent coastal lands. Spill estimates discussed in Chapter 4.3.1.2.1.10 indicate that a proposed action may accidentally introduce approximately 13-162 bbl of oil into coastal waters over the analysis period.

Besides these coastal spills, there is a 3-4 percent and 1 percent risk an offshore spill ≥1,000 bbl occurring as a result of a proposed action and reaching coastal waters of western and eastern Louisiana, respectively, within 30 days (Figure 4-19). The MMS assumes that no large spills would occur in coastal waters as a result of a proposed action (Table 4-32). In general terms, coastal waters of the CPA are estimated to be impacted by some small spills (≤1 bbl) and few, infrequent, moderately-sized spills (>1 bbl and <50 bbl), with a low risk of being impacted by a no ≥1,000 bbl spill that occurred in offshore waters as a result of a proposed action. Pipelines pose the greatest risk of a large spill occurring in coastal waters. Plaquemines Parish, Louisiana, is the most likely landfall location where such a large spill might occur; however, this is not a turtle nesting area.

Because oil spills introduced specifically in coastal waters are assumed to impact adjacent lands, there is the potential that oil spilled in coastal waters would impact nesting beaches located proximate to likely spill locations identified in Louisiana, Mississippi, or Alabama. In Louisiana, loggerhead nesting beaches on the Chandeleur Islands are vulnerable to oil spills; however, these islands do not appear to have been used in the last several years because they suffered significant hurricane damage. Nesting loggerhead turtles utilizing the beaches of Mississippi or Alabama may be impacted by coastal spills. Recent nesting activity by Kemp's ridley turtles on Alabama beaches indicate this species may also be impacted should spills contact these beaches. Spills contacting beaches on the Gulf Coast of Florida may impact nesting green, Kemp's ridley, loggerhead, or leatherback sea turtles or their hatchlings. Spills impacting beaches of Mississippi or Alabama are not expected to impact as many nests as similar-sized spills contacting nesting beaches on the Gulf Coast of Florida. Sea turtle nesting activity is considerably greater on beaches of Texas and the Gulf Coast of Florida than those of Louisiana, Mississippi, and Alabama.

Depending on the timing of the spill's occurrence in coastal waters, its impact and resulting cleanup may interrupt sea turtle migration, feeding, mating, and/or nesting activity for extended periods (days,

weeks, months). Spills originating in or migrating through coastal waters may impact any of the five sea turtle species inhabiting the GOM. Kemp's ridley is the most endangered sea turtle species and is strongly associated with coastal waters of the northern Gulf Coast. Also, green, hawksbill, loggerhead, and leatherback sea turtles use coastal waters of the northern GOM and their densities may be considerably greater during warmer months than those occurring offshore during the same period. Aside from the acute effects noted if sea turtles encounter an oil slick, the displacement of sea turtles to less suitable habitats from habitual feeding areas impacted by oil spills may increase vulnerability to predators, disease, or anthropogenic mortality. A high incidence of juvenile sea turtle foraging occurs along certain coastal regions of the Gulf Coast. The interruption of mating and nesting activities for extended periods may negatively influence future sea turtle population numbers. For example, a intermediate-sized oil spill in coastal Alabama waters could inhibit the mating or nesting activity of the Florida Panhandle subpopulation of loggerhead turtles by limiting the number of eggs being fertilized or the number of nests being constructed for one or more years, if the spill occurred during warmer months. Although no intermediate to large oil spills are assumed to occur in coastal waters of Louisiana, Mississippi, Alabama, or the Florida Panhandle region, these could act as temporary barriers to female Kemp's ridley turtles migrating along the coast to their primary nesting beach in Rancho Nuevo, Mexico. The impact to sea turtle migration corridors can be mitigated, since spill response is more feasible and timely for coastal waters than waters farther offshore.

Estimates from spill data show that Federal offshore waters would be subjected to many frequent small spills (≤1 bbl); few, infrequent, intermediate-sized spills (>1 bbl and <1,000 bbl); and/or rare, large spills (Table 4-31) as a result of a proposed action. The total volume of oil spilled in Federal offshore waters as a result of a proposed action is estimated at 500-700 bbl of oil. In federal waters, routine operations on platforms or drilling rigs pose the most likely source of small spills, whereas pipelines pose the most likely source of a large spill.

Neonate sea turtles undertake a passive voyage via oceanic waters after evacuating their nest. Depending on the species and population, their voyage in oceanic waters may last 10 or more years. Beaches of the Caribbean Sea and GOM are used as nesting habitat, and neonates evacuating these nesting beaches emigrate to oceanic waters seaward of their nesting sites. Surface drifter card data (Lugo-Fernandez et al., 2001) indicate that circulation patterns in the Caribbean Sea and southern GOM may transport neonate and young juvenile sea turtles from these areas to oceanic waters off the coasts of northern GOM. Moreover, these journeys begin as pulsed events, with many hatchlings emerging and emigrating offshore at the same times. Oceanic waters of the GOM are also inhabited by subadult and adult leatherback and loggerhead sea turtles; however, adults of any endemic sea turtle species may be found offshore. Consequently, intermediate to large spills occurring in these waters may impact multiple turtles, particularly neonate or young juvenile sea turtles associating with oceanic fronts or refuging in sargassum mats where oil slicks, decomposing residues, and tarballs are likely to accumulate. Large spills, particularly those flowing fresh hydrocarbons into oceanic and/or outer shelf waters for extended periods (days, weeks, months), pose an increased risk of impacting sea turtles inhabiting these waters. It is important to note that such an event may impact entire cohorts originating from nesting beaches in the Caribbean or GOM.

There is an extremely small probability that a single sea turtle would encounter an oil slick resulting from a single, small spill. Increasing the size of a slick or factoring in the number of estimated spills over 37 years increases the likelihood that an animal would encounter a single slick during the lifetime of an animal; many sea turtle species are long-live and may traverse throughout waters of the northern GOM. The web of reasoning is incomplete without considering the abundance (stock or population) of each species inhabiting the GOM. The likelihood that members of a sea turtle population (e.g., Kemp's ridley) may encounter an oil slick resulting from a single spill during a 37-year period is greater than that of a single individual encountering a slick during its lifetime. It is impractical to estimate precisely what sea turtle species, populations, or individuals would be impacted, to what magnitude, or in what numbers, because each species has unique distribution patterns in the GOM and because of difficulties attributed to estimating when and where oil spills would occur over a 37-year period.

Given the distribution of available leases and pipelines associated with a proposed action and the distribution of sea turtles in the northern GOM, the fate of an oil spill must be considered relative to the region and period of exposure. Spill estimates derived from data documenting historical trends of oil spills in coastal and offshore waters indicate that a proposed action in the EPA may introduce 513-862 bbl

(coastal plus offshore spill volumes) of oil into GOM offshore and coastal environments over 37 years. Spills of any size degrade water quality, and residuals become available for bioaccumulation within the food chain. Slicks may spread at the sea surface or may move underwater from the seafloor through the water column some distance away from the spill source. Regardless, a slick is a dynamic, but aggregated mass of oil that, with time, would disperse into smaller units as it evaporates (if at the sea surface) and weathers. Chapter 4.3.1.2.2 details the persistence, spreading, and weathering process for offshore spills. As the slick breaks up into smaller units (e.g., slickets) and soluble components dissolve into the seawater, tarballs may remain within the water column. Tarballs may subsequently settle to the seafloor or attach to other particles or bodies in the sea. As residues of an oil spill disperse and commit to the physical environment (water, sediments, and particulates), sea turtles of any life history stage may be exposed via the waters that they drink and swim, as well as via the prey they consume. For example, tarballs may be consumed by sea turtles and by other marine organisms, and eventually bioaccumulate within sea turtles. Although sea turtles may (or may not) avoid oil spills or slicks, it is most unlikely that they are capable of avoiding spill residuals in their environment. Consequently, the probability that a sea turtle is exposed to oil resulting from a spill extends well after the oil spill has dispersed from its initial aggregated mass. Populations of sea turtles in the northern GOM would be exposed to residuals of oils spilled as a result of a proposed action during their lifetimes.

In general, on a yearly basis, about 1 percent of strandings identified by the U.S. Sea Turtle Stranding Network are associated with oil (e.g., Teas and Martinez, 1992). Turtles do not always avoid contact with oil (e.g., Lohoefener et al., 1989). Contact with petroleum and consumption of oil and oil-contaminated prey may seriously impact turtles; there is direct evidence that turtles have been seriously harmed by petroleum spills. Oil spills and residues have the potential to cause chronic (long-term lethal or sublethal oil-related injuries) and acute (immediate spill-related deaths attributable to a spill) effects on turtles. Several mechanisms for long-term injury can be postulated: sublethal initial exposure to oil-causing pathological damage; continued exposure to hydrocarbons persisting in the environment, either directly or through ingestion of contaminated prey; and altered prey availability as a result of the spill.

Due to spill response and cleanup efforts, much of an oil spill may be recovered before it reaches the coast. However, cleanup efforts in coastal or offshore waters may result in additional harm or mortality of sea turtles, particularly to neonates and juveniles. Oil spills and spill-response activities at nesting beaches, such as beach sand removal and compaction, can adversely impact sea turtles. Although spill-response activities such as vehicular and vessel traffic during nesting season are assumed to affect sea turtle habitats, additional harm may be limited because of efforts designed to prevent spilled oil from contacting these areas, as mandated by OPA 90. Increased human presence could influence turtle behavior and/or distribution, thereby stressing animals and making them more vulnerable to predators, the toxicological effects of oil, or other anthropogenic sources of mortality.

In the event of a blowout, the eruption of gases and fluids may generate significant shock waves and noise that may harass, injure, or kill sea turtles, depending on their proximity to the accident. There may be one blowout as a result of a proposed action (Table 4-2).

Summary and Conclusion

Accidental blowouts, oil spills, and spill-response activities resulting from a proposed action have the potential to impact small to large numbers of sea turtles in the GOM, depending on the magnitude and frequency of accidents, the ability to respond to accidents, the location and timing of accidents, and various meteorological and hydrological factors. Populations of sea turtles in the northern GOM would be exposed to residuals of oils spilled as a result of a proposed action during their lifetimes. Chronic or acute exposure may result in the harassment, harm, or mortality to sea turtles occurring in the northern GOM. In most foreseeable cases, exposure to hydrocarbons persisting in the sea following the dispersal of an oil slick would result in sublethal impacts (e.g., decreased health, reproductive fitness, and longevity; and increased vulnerability to disease) to sea turtles. Sea turtles hatchlings exposed to and becoming fouled by or consuming tarballs persisting in the sea following the dispersal of an oil slick would likely result in their death.

4.4.7. Impacts on the Alabama, Choctawhatchee, St. Andrews, and Perdido Key Beach Mice, and the Florida Salt Marsh Vole

Coastal spills are assumed to occur, due to accidents from proposed action operations, near pipeline terminals (Louisiana, near Timbalier Bay, Grand Isle, or east of the Mississippi River) or the primary service bases (Venice and Fourchon, Louisiana and Mobile, Alabama). Of the likely locations of coastal spills, Mobile, Alabama is the closest to beach mice. The MMS estimates a total of 12 to 16 spills in GOM coastal waters are likely to occur as a result of a proposed action; 10 to 12 of these spills would be ≤1 bbl; and 3 of these would be >1 bbl and <50 bbl. No spills larger than 50 bbl are assumed to occur in coastal waters as a result of support activities. Spill slicks would be restricted in size and rapidly cleaned up. No endangered beach mice would be affected were a small coastal spill to occur.

For a spill from a proposed action to persist long enough to reach beach mice habitat (Figure 4-25), the volume spilled would have to be ≥1,000 bbl (Chapter 4.3.1.2.3.3). Modeling results show that the probability of an oil spill ≥1,000 bbl occurring from a proposed action and contacting endangered beach mouse habitat within 10 or 30 days is <0.5 percent. The probability of a spill occurring and contacting the shoreline of Levy County, the location of the only population of the Florida salt marsh vole, as a result of a proposed action is <0.5 percent.

Direct contact with spilled oil can cause skin and eye irritation to endangered beach mice. Other direct toxic effects include asphyxiation from inhalation of fumes, oil ingestion, and food contamination. Indirect impacts from oil spills, should they reach habitat areas, would include reduction of food supply, destruction of habitat, and fouling of nests. Impacts can also occur from spill-response activities. Vehicular traffic and other activities associated with oil-spill cleanup can degrade preferred habitat and cause displacement of mice from these areas.

The ranges of the four endangered subspecies of beach mice are shown in Figure 4-25.

There is no definitive information on the persistence of beached oil, in the event a spill were to contact beach mouse habitat. In Prince William Sound, Alaska, as a result of the Exxon Valdez spill in 1989, buried oil is still found in the intertidal zone of beaches, but no effort has been made to search for residual buried oil above high tide. Similarly, NRC (1985) makes no mention of studies of oil left above high tide after a spill. Regardless of the potential persistence of stranded oil in beach mouse habitat, a slick cannot wash above high tide, over the foredunes, and into the preferred habitat of the endangered beach mice unless the oil is carried by a heavy storm swell.

Summary and Conclusion

Given the necessity of coincident storm surge for oil to reach beach mouse or vole habitat, and contact the beach mice or vole, no direct impacts of oil spills on beach mice from a proposed action are anticipated. Protective measures required under the Endangered Species Act should prevent any oil-spill response and clean-up activities from having significant impact to the beach mice and vole, and their habitat.

4.4.8. Impacts on Coastal and Marine Birds

Oil Spills

In general, oil spills pose the greatest potential impact to coastal and marine birds. Coastal spills are assumed to occur, from accidents associated proposed action operations, near pipeline terminals (Louisiana, near Timbalier Bay, Grand Isle, or east of the Mississippi River) or the primary service bases (Venice and Fourchon, Louisiana and in Mobile, Alabama). The MMS estimates a total of 12 to 16 spills into GOM coastal waters as a result of a proposed action; 10 to 12 of these spills would be ≤1 bbl; and 3 of these would be >1 bbl and <50 bbl. No spills larger than 50 bbl are estimated to occur in coastal waters as a result of support activities. Spill slicks would be restricted in size and rapidly cleaned up. A small number of any of several taxa of coastal birds could be affected were a small coastal spill to occur. Small coastal spills would affect many of the different groups of coastal and marine birds, most commonly marsh birds, waders, waterfowl, and certain shorebirds.

We assume that 220 to 290 offshore spills ≤1 bbl; 50 to 60 spills >1 bbl and <10 bbl; and 1 spill between 10 and 50 bbls would occur offshore over the life of a proposed action. There is a 9-12 percent

chance of one or more spill ≥1,000 bbl occurring as a result of a proposed action, a 3-4 percent chance for spills between 500 and 1,000 bbl, a 34-42 percent chance for spills between 50 and 500 bbl, and a 65-75 percent chance for the occurrence of a spill between 10 and 50 bbl. For spills less than 10 bbl, there is a 99 percent that there would be a spill of this size sometime during the life of a proposed action. Of these, OSRA modeling data are provided for spills ≥1,000 bbl, for which risk to separate bird resources are discussed below and shown in Figures 4-26 through 4-36.

Pneumonia is not uncommon if birds are oiled birds and can occur when birds, attempting to clean their feathers through preening, inhale droplets of oil. Exposure to oil can cause severe and fatal kidney damage (reviewed by Frink, 1994). Ingestion of oils might reduce the function of the immune system and, thus, reduce resistance to infectious diseases (Leighton, 1990). Ingested oil may cause toxic destruction of red blood cells and varying degrees of anemia (Leighton, 1990). Stress and shock enhance the effects of exposure and poisoning. The pathological conditions noted in autopsies may be directly caused by petroleum hydrocarbons or may be a final effect in a chain of events with oil as the initial cause and generalized stress as an intermediate cause (Clark, 1984). Low levels of oil could stress birds by interfering with food detection, feeding impulses, predator avoidance, territory definition, homing of migratory species, susceptibility to physiological disorders, disease resistance, growth rates, reproduction, and respiration.

In conclusion, if physical oiling of individuals or local groups of birds were to occur, some degree of both acute and chronic physiological stress associated with direct and secondary uptake of oil would be expected. Some deaths from these groups are to be expected. Diving birds occur continuously with few breaks on the Gulf Coast. The probability of an oil spill ≥1,000 bbl occurring from a proposed action and contacting diving bird habitat is 1 percent within 10 days and 2-3 percent after 30 days. Some of the birds most susceptible to population-level impact of an oil spill are those that sit on the water and then dive rather than fly when disturbed. Raptors are distributed continuously over the Gulf Coast except for the shores of Louisiana. The probability of an oil spill ≥1,000 bbl occurring from a proposed action and contacting raptor habitat is <0.5 percent within 10 days and 1 percent within 30 days. Bald eagle habitat is more continuous along the coast from Louisiana to Florida. The probability for contact of bald eagle habitat is 2 percent within 10 days and 3-10 percent within 30 days. The bald eagle and peregrine falcon feed upon weakened or dead birds (and fish, in the case of the eagle) and as a result may become physically oiled or affected by the ingestion of the oiled prey. Brown pelicans are distributed widely from Texas to Florida, with large reaches of shorelines uninhabited. The probability of an oil spill ≥1,000 bbl occurring from a proposed action and contacting brown pelican habitat is 1 percent within 10 days and 2 percent within 30 days. Brown pelicans are active swimmers and plunge dive for prey. They are therefore susceptible to both physical oiling and secondary effects via ingestion of oiled prey (i.e., fish). Snowy plover are distributed from Texas to Florida, and distribution alternates between long reaches of inhabited shoreline and long stretches of uninhabited shore. The probability of an oil spill ≥1,000 bbl occurring from a proposed action and contacting snowy plover habitat is <0.5 to 1 percent within 10 days and 1 percent within 30 days. On wintering grounds, piping plover is distributed almost continuously from Texas to Florida. Contact with piping plover habitat it is 2 percent within 10 days and 3-4 percent within 30 days. Plovers congregate and feed along tidally exposed banks and shorelines, following the tide out and foraging at the water's edge. They have short stout bills and chase mobile prey rather than probing into the sediment with long slender bills like many birds of the sandpiper family. If a shoreline is oiled, plovers can physically oil themselves while foraging on oiled shores or secondarily contaminate themselves through ingestion of oiled intertidal sediments and prey. If an offshore spill were to occur and reach the coast, oil would reach the intertidal beach feeding areas before it would contact nests on the fore dunes. Gulls, terns, and charadriid allies, as a group, are mostly distributed continuously form Texas to Florida. The probability of an oil spill ≥1,000 bbl occurring from a proposed action and contacting habitat of gulls, terns, and charadriid allies is 2 percent within 10 days and 3-4 percent within 30 days. The least tern captures fish by means of shallow splash diving and surface dipping techniques. Some physical oiling could occur during these dives, as well as secondary toxic effects through the uptake of prey.

Wading birds are distributed almost continuously from Texas to Florida, except for the western coast of Louisiana. It is possible that some death of endangered/threatened (as well as nonendangered and nonthreatened) species could occur, especially if a spill were to occur during winter months when raptors and plovers are most common along the coastal GOM or if spills contact preferred or critical habitat.

Should oiling occur, recruitment through successful reproduction is expected to take one or more annual breeding cycle, depending upon the species and existing conditions.

The probability of an oil spill ≥1,000 bbl occurring from a proposed action and contacting wading bird habitat is 1-2 percent within 10 days and 2-3 percent within 30 days. Direct oiling of wading birds, including some long-legged shorebirds, is usually minor because they would only be contaminated by a slick on the sea surface, which may contact the birds' legs, necks, bills, and heads, but little else, when they are feeding through the slick. Many of these birds are merely stained as a result of their foraging behaviors (Vermeer and Vermeer, 1975). Birds can ingest oil when feeding on contaminated food items or drinking contaminated water. Oil contamination would affect prey upon which birds depend. Prey populations after the *Arthur Kill* spill (January 1990, south coast of New York) had not returned to normal a year after the spill.

Waterfowl are distributed continuously along the Gulf Coast from Texas to Florida. The probability of an oil spill ≥1,000 bbl occurring from a proposed action and waterfowl habitat is 2-3 percent within 10 days and 4-5 percent within 30 days. Geese and herbivorous ducks feed at a lower trophic level than the other species of waterbirds and may not suffer damaging effects when oil is biomagnified, or at least not to the same degree (Maccarone and Brzorad, 1994). They still may encounter lower food availability, owing to the localized destruction of aquatic vegetation. Birds, such as ibises, that sift through mud and other sediments for small invertebrates may be exposed to high toxin levels in the invertebrates (Maccarone and Brzorad, 1994). Chapman (1981) noted that oil on the beach from the 1979 *Ixtoc* spill caused habitat shifts by the birds. Many birds had to feed in less productive feeding habitats. Similar observations were made for wading birds after the *Arthur Kill* spill (Maccarone and Brzorad, 1995). Composition of prey populations changed after the spill. Shoreline vegetation may die after prolonged exposure to water contaminated with oil. Lush vegetation helps to conceal sparsely placed nests and their contents from potential predators. With destruction of vegetation, aerial predators may have easier access to eggs and chicks (Maccarone and Brzorad, 1994). Many species have inherently low reproductive potential, slowing recovery from impacts.

A population that endures oil-spill impacts may have the disadvantage of a long-flying distance to habitat of neighboring colonies. Otherwise, neighboring colonies' habitat could provide refuge for a bird population fleeing impacts and be a source of recruitment to a population recovering from impacts (Cairns and Elliot, 1987; Trivelpiece et al., 1986; Samuels and Ladino, 1983/1984). In that case, population recovery following destruction of a local breeding colony or a large group of wintering migrants would likely occur within 1-2 yearly breeding cycles. For many coastal and marine species, spills may delay the maturation and reproduction process in juveniles, and this could cause a decrease in reproductive success for at least one season (Butler et al., 1988). Disruption of pair bonds and altered cycles of reproductive hormones might also affect reproductive success for one breeding season (Leighton, 1990).

Oil-Spill Response and Cleanup Activities

Oil-spill cleanup methods often require heavy trafficking of beaches and wetland areas, application of oil dispersants and bioremediation chemicals, and the distribution and collection of oil containment booms and absorbent material. The presence of humans, along with boats, aircraft, and other technological creations, would also disturb coastal birds after a spill. Investigations have shown that oil-dispersant mixtures pose a threat like that of oil to successful reproduction in birds (Albers, 1979; Albers and Gay, 1982). The external exposure of adult birds to oil/dispersant emulsions may reduce chick survival more than exposure to oil alone would; however, successful dispersal of a spill would generally reduce the probability of exposure of coastal and marine birds to oil (Butler et al., 1988). It is possible that changes in size of an established breeding population may also be a result of disturbance in the form of personnel for shoreline cleanup, monitoring efforts, or the intensified research activity after oil spills (Maccarone and Brzorad, 1994). Studies are indicating that rescue and cleaning of oiled birds makes no effective contribution to conservation, except conceivably for species with a small world population (Clark, 1978 and 1984). A growing number of studies indicate that current rehabilitation techniques are not effective in returning healthy birds to the wild (Anderson et al., 1996; Boersma, 1995; Sharp, 1995 and 1996). Preventative methods, such as scaring birds from the path of an approaching oil slick or the use of booms to protect sensitive colonies in an emergency, are also not effective (Clark, 1984).

Summary and Conclusion

Oil spills from a proposed action pose the greatest potential direct and indirect impacts to coastal and marine birds. Birds that are heavily oiled are usually killed. If physical oiling of individuals or local groups of birds occurs, some degree of both acute and chronic physiological stress associated with direct and secondary uptake of oil would be expected. Small coastal spills could contact and affect the different groups of coastal and marine birds, most commonly marsh birds, waders, waterfowl, and certain shorebirds. Lightly oiled birds can sustain tissue and organ damage from oil ingested during feeding and grooming or from oil that is inhaled. Stress and shock enhance the effects of exposure and poisoning. Low levels of oil could stress birds by interfering with food detection, feeding impulses, predator avoidance, territory definition, homing of migratory species, susceptibility to physiological disorders, disease resistance, growth rates, reproduction, and respiration. The toxins in oil can affect reproductive success. Indirect effects occur by fouling of nesting habitat, and displacement of individuals, breeding pairs, or populations to less favorable habitats.

Dispersants used in spill cleanup activity can have toxic effects similar to oil on the reproductive success of coastal and marine birds. The, air, vehicle, and foot traffic that takes place during shoreline clean up activity can disturb nesting populations and degrade or destroy habitat.

4.4.9. Impacts on Endangered and Threatened Fish (listed and proposed for listing)

4.4.9.1. Gulf Sturgeon

Oil spills pose the greatest potential impact to Gulf sturgeon. Few small coastal spills are estimated to occur, as a result of proposed action support operations, east of the Mississippi River and near Mobile, Alabama. No spills larger than 50 bbl are estimated to occur in coastal waters as a result of support activities. Spill slicks would be restricted in size and rapidly cleaned up. A small number of Gulf sturgeon could be affected were a small coastal spill to occur.

We assume that 220-290 offshore spills ≤1 bbl; 50-60 spills >1 bbl and <10 bbl; and 1 spill between 10 and 50 bbl would occur offshore over the life of a proposed action. There is a 9-12 percent chance of one or more spills ≥1,000 bbl occurring as a result of a proposed action, a 3-4 percent chance for spills between 500 and 1,000 bbl, a 34-42 percent chance for spills between 50 and 500 bbl, and a 65-75 percent chance for the occurrence of a spill between 10 and 50 bbl. For spills less than 10 bbl, there is a 99 percent that there would be a spill of this size sometime during the life of a proposed action. Only spills of 50 bbl or more could reach shore before dissipating. Risk to Gulf sturgeon is shown in Figure 4-23. The probability of an oil spill ≥1,000 bbl occurring from a proposed action and contacting Gulf sturgeon habitat is 1 percent within 10 days and 2 percent within 30 days.

Existing occurrences of Gulf sturgeon in 1996 extended from the Mississippi River to Charlotte Harbor in western Florida (Patrick, personal communication, 1996). Oil spills are the OCS-related factor most likely to impact the Gulf sturgeon. Oil can affect Gulf sturgeon by direct ingestion or ingestion of oiled prey or by the absorption of dissolved petroleum products through the gills. Upon any exposure to spilled oil, liver enzymes of adult fish oxidize soluble hydrocarbons into compounds that are easily excreted in the urine (Spies et al., 1982). Contact with or ingestion/absorption of spilled oil by adult Gulf sturgeon could result in mortality or nonfatal physiological impact, especially irritation of gill epithelium and disturbance of liver function. Behavior studies of other fish species suggest that adult sturgeon are likely to actively avoid an oil spill, thereby limiting the effects and lessening the extent of damage (Baker et al., 1991; Malins et al., 1982).

Chapter 4.3.1.2 discusses the risk of oil spills estimated as a result of a proposed action. Also discussed is the probability of occurrence and contact between a proposed-action-related spill and the coastal area known to be inhabited by the Gulf sturgeon. This analysis concluded that there is a very low risk of spills reaching coastal waters inhabited by Gulf sturgeon, and few if any adult Gulf sturgeon are assumed to be impacted by these spills.

Summary and Conclusion

The Gulf sturgeon could be impacted by oil spills resulting from a proposed action. Contact with spilled oil could cause irritation of gill epithelium and disturbance of liver function in Gulf sturgeon. The likelihood of spill occurrence and contact to the Gulf sturgeon as a result of a proposed action is very low, 1 percent within 10 days and 2 percent within 30 days.

4.4.9.2. Smalltooth Sawfish

Potential impacts to the smalltooth sawfish from a proposed action could occur from accidental oil spills. Oil could affect smalltooth sawfish by direct ingestion or ingestion of oiled prey or by the absorption of dissolved petroleum products through the gills. Contact with or ingestion/absorption of spilled oil by smalltooth sawfish could result in mortality or nonfatal physiological impact, especially irritation of gill epithelium and disturbance of liver function.

The numbers and sizes of oil spills estimated to occur as a result of a proposed action are provided in Chapter 4.3.1.2. It is assumed that 220-290 offshore spills ≤1 bbl, 50-60 spills >1 bbl and <10 bbl, and 1 spill between 10 and 50 bbl would occur offshore over the life of a proposed action. There is a 9-12 percent chance for one or more spills ≥1,000 bbl occurring as a result of a proposed action, a 3-4 percent chance for spills between 500 and 1,000 bbl, a 34-42 percent chance for spills between 50 and 500 bbl, and a 65-75 percent chance for the occurrence of a spill between 10 and 50 bbl. There is a 99 percent chance that there would be a spill <10 bbl sometime during the life of a proposed action. Only spills of ≥50 bbl could reach shore before dissipating. The current population of smalltooth sawfish is primarily found in southern Florida in the Everglades and Florida Keys. The probability of an oil spill ≥1,000 bbl occurring from a proposed action and contacting these areas is <0.5 percent within both 10 and 30 days (Figures 4-19 and 4-20).

Summary and Conclusion

Potential impacts to the smalltooth sawfish from a proposed action could occur from accidental oil spills. Contact with or ingestion/absorption of spilled oil by smalltooth sawfish could result in mortality or nonfatal physiological impact, especially irritation of gill epithelium and disturbance of liver function. However, because the current population of smalltooth sawfish is primarily found in southern Florida in the Everglades and Florida Keys, and the low probability of these areas being contacted by an oil spill, impacts to these rare animals from accidental events associated with a proposed action are unlikely.

4.4.10. Impacts on Fish Resources, Essential Fish Habitat, and Commercial Fishing

Accidental events that could impact fish resources, EFH, and commercial fisheries include blowouts and oil or chemical spills. Due to the close association between discussions and proposed action analyses, the previously separate treatment of commercial fisheries has been combined in this single section. Impacts from other than accidental sources are discussed in Chapter 4.2.1.10 for fish resources and EFH and Chapter 4.2.1.11 for commercial fishing.

Blowouts

Subsurface blowouts have the potential to adversely affect fish resources and commercial fishing. A blowout at the seafloor could create a crater, and resuspend and disburse large quantities of bottom sediments within a 300-m radius from the blowout site, potentially affecting a limited number of fish in the immediate area. A blowout event, though highly unlikely, could cause damage to the nearby bottom and render the affected area closed to bottom fisheries, although no bottom commercial fisheries exist in the proposed lease sale area where water depths exceed 1,600 m. The majority of mobile deep-sea benthic or near-bottom fish taxa would be expected to leave (and not reenter) the area of a blowout before being impacted by the localized area of resuspended sediments.

Resuspended sediments may clog gill epithelia of finfish with resultant smothering. Settlement of resuspended sediments may directly smother deep-water invertebrates. However, coarse sediment should

be redeposited within several hundred meters of a blowout site. Finer sediments can be more widely dispersed and redeposited over a period of hours to days within a few thousand meters depending on the particle size. Oil loss from a blowout is rare. Less than 10 percent of blowouts in recent history have resulted in spilled oil. Gas blowouts are less of an environmental risk, resulting in resuspended sediments and increased levels of natural gas for a few days very near the source of the blowout. Loss of gas-well control does not release liquid hydrocarbons into the water. Natural gas consists mainly of methane, which rapidly disperses upward into the air (Van Buuren, 1984).

Spills

The risk of oil spills from a proposed action is discussed in detail in Chapter 4.3.1.2; their characteristics, sizes, frequency, and fate are summarized in this chapter. Spills that may occur as a result of a proposed action have the potential to affect fish resources, EFH, and commercial fishing in the GOM. The toxicity of an oil spill depends on the concentration of the hydrocarbon components exposed to the organisms (in this case fish) and the variation of the sensitivity of the species considered. The geographic range of the pollutant effect depends on the mobility of the resource, the characteristics of the pollutant, and the tolerance of the resource to the pollutant in question. In this case, hydrocarbons are the primary pollutants of concern. The effects on and the extent of damage to fisheries resources and GOM commercial fisheries from a petroleum spill are restricted by time and location. The impacts discussed in this EIS can be estimated from examinations of recent spills such as the *North Cape* (Rhode Island, 1996), Breton Point (Vessel *World Prodigy*, Rhode Island, 1989), *Sea Empress* (United Kingdom, 1996), and *Exxon Valdez* (Alaska, 1989) (Brannon et al., 1995; Maki et al., 1995; Mooney, 1996; Pearson et al., 1995). The amount of oil spilled by each event and its estimated impact to fishing practices, fish resources, and fisheries economics can be used as a guideline to estimate the impacts on fisheries.

The direct effects of spilled petroleum on fish occur through the ingestion of hydrocarbons or contaminated prey, through the uptake of dissolved petroleum products through the gills and epithelium by adults and juveniles, and through the death of eggs and decreased survival of larvae (NRC, 1985). Adult fish must experience continual exposure to relatively high levels of hydrocarbons over several months before secondary toxicological compounds that represent biological harm are detected in the liver (Payne et al., 1988). Upon exposure to spilled petroleum, liver enzymes of fish oxidize soluble hydrocarbons into compounds that are easily excreted in the urine (Spies et al., 1982). Ordinary environmental stresses may increase the sensitivity of fish to petroleum toxicity. These stresses may include changes in salinity, temperature, and food abundance (Evans and Rice, 1974; NRC, 1985).

When contacted by spilled hydrocarbon, floating eggs and larvae, with their limited mobility and physiology, and most juvenile fish are killed (Linden et al., 1979; Longwell, 1977). Large numbers of fish eggs and larvae have been killed by oil spills. Sublethal effects on larvae, including genotoxic damage have been documented from sites oiled from the *Exxon Valdez* (DeMarty et al., 1997). Hose and Brown (1998) also detected genetic damage in Pacific herring from sites within the oil trajectory of the *Exxon Valdez* spill two months after the spill with decreasing rates of genotoxicity for two additional months after the spill. No detectable genotoxicity was detectable from sampling conducted two years following the spill. Mortality rates for pink salmon embryos were found to be significantly higher than controls at exposure levels of 1 ppb total PAH concentration (Heintz, 1999).

Fish over-produce eggs on an enormous scale and the overwhelming majority of them die at an early stage, generally as food for predators. Even a heavy death toll of eggs and larvae from an oil spill may have no detectable effect on the adult populations exploited by commercial fisheries. This has been confirmed during and after the *Torrey Canyon* spill off southwest England and the *Argo Merchant* spill off Nantucket. In both cases, a 90 percent death of fish eggs and larvae of pilchard and pollack, respectively, was observed in the affected area, but this had no impact on the regional commercial fishery (Baker et al., 1991).

Adult fish are likely to actively avoid a spill, thereby limiting the effects and lessening the extent of damage (Baker et al., 1991; Malins et al., 1982; Maki et al., 1995). Observations at oil spills around the world, including the *Exxon Valdez* spill in Prince William Sound, consistently indicate that free-swimming fish are rarely at risk from oil spills (Lancaster et al., 1999; Squire, 1992). Fish swim away from spilled oil, and this behavior explains why there has never been a commercially important fish-kill on record following an oil spill. Modeling of impacts for the *North Cape* spill is an exception (French, 1998). The impact modeling for this heating oil spill off Rhode Island in 1996 included theoretical

moralities of adult fish, but the model does not consider any avoidance of the spill area and mortality estimates were based on normal populations found in the area from previous trawling databases. The *North Cape* spill was also unusual due to conditions that caused heavy entrainment of pollutants from large-wave turbulence, and hydrocarbons were retained in shallow water for many days due to tidal currents. Some recent work has demonstrated avoidance of extremely small concentrations of hydrocarbons. Farr et al. (1995) reported the behavioral avoidance of dissolved concentrations of a PAH as low as 14.7 µg/l by a species of minnow.

The only substantial adult fish-kill on record following an oil spill was on the French coast when several tons of small rock-clinging fish (not commercially harvested) were killed at the site of the *Amoco Cadiz* wreck. In addition, some concerns about the impact of spilled oil on the breeding cycle of commercial fishery resources have proved to be unfounded (Baker et al., 1991). Some recent work has reported potential sublethal impacts including the expression of subclinical viral infection correlated to experimental exposure of adult Pacific herring exposed to weathered crude oil (Carls et al., 1998).

Spills that contact coastal bays, estuaries, and waters of the OCS when pelagic eggs and larvae are present have the greatest potential to affect commercial fishery resources. For eggs and larvae contacted by a spill, the effect is expected to be lethal. Migratory species, such as mackerel, cobia, and crevalle, could be impacted if a spill contacts nearshore open waters. A spill contacting a low-energy inshore area would affect localized populations of commercial fishery resources, such as menhaden, shrimp, and blue crabs. The nearshore fishery was closed for approximately nine weeks in the case of the *North Cape* spill where dispersal of spilled oil away from shallow water was very slow. Long-term leaching of PAH's from the *Exxon Valdez* spill into Prince William Sound has been observed to cause some impacts to local fish populations, but low temperature and other conditions of Alaska shorelines do not apply to the GOM. Chronic petroleum contamination in an inshore area would affect all life stages of a localized population of a sessile fishery resource such as oysters. Nonmotile shellfish (e.g., oysters) would not be able to avoid a spill but could shut down filtering for some period of time, depending on the water temperature and other environmental conditions.

For OCS-related spills to have an effect on an offshore commercial fishery resource, whether estuary dependent or not, eggs and larvae would have to be abnormally concentrated in the immediate spill area (Pearson et al., 1995). Hydrocarbon components also would have to be present in highly toxic concentrations when both eggs and larvae are in the pelagic stage (Longwell, 1977). Pearson et al. (1999) analyzed hypotheses of why the Pacific herring fisheries in Prince William Sound collapsed in 1993 and 1994, three years after the *Exxon Valdez* oil spill. A number of factors analyzed indicated that the 1989 oil spill did not contribute to the 1993 decline, including the record high levels of harvests of Prince William Sound herring in the years immediately following the oil spill, the lack of change from the expected age-class distribution, and the low level of oil exposure documented for the herring in 1989. Some reports indicate the impact of exposure of fish fry is limited. Birtwell et al. (1999) reported that exposure of populations of pink salmon fry to the aromatic hydrocarbon, water-soluble fraction of crude oil for 10 days and released to the Pacific Ocean did not result in a detectable effect on their survivability to maturity. There is no evidence at this time that commercial fisheries in the GOM have been adversely affected on a regional population level by spills or chronic contamination.

Development abnormalities in juveniles occur naturally in wild fish populations, and the frequency of these abnormalities is increased in populations chronically exposed to petroleum. These abnormal fish do not survive long. Such delayed death is likely to have a negligible impact on commercial fisheries, as are the immediate deaths following a petroleum spill (Pearson et al., 1995).

If chemical spills occur, they would likely occur at the surface and most would rapidly dilute, affecting a small number of fish in a highly localized environment. Many of the chemical products that may be used offshore, such as methanol or hydrochloric acid, would chemically burn all exposed surfaces of fish that come in contact. The concentration of the chemical and the duration of exposure determines the extent of the chemical burn. Rapid dilution in seawater would limit the effects, and the impacts should be inconsequential. Other compounds such as zinc bromide would not readily dilute in seawater and would likely form slowly dissolving piles on the seafloor. Although these compounds may be toxic, mobile fishes would avoid them as they do oil spills. Nonmotile fish and slow-moving invertebrates could be killed. The areal extent of the impacts would be highly localized and the impacts should be inconsequential.

Proposed Action Analysis

Healthy fishery stocks depend on EFH waters and substrate necessary to fish for spawning, breeding, feeding, and growth to maturity. Due to the wide variation of habitat requirements for all life history stages (as described in Chapter 3.2.8) for species in a proposed action area, EFH for the GOM includes all coastal and marine waters and substrates from the shoreline to the seaward limit of the EEZ. The effect of accidental events from a proposed action on coastal wetlands and coastal water quality is analyzed in Chapters 4.4.3.2 and 4.4.2.1, respectively.

The potential causes and probabilities of blowouts are discussed in Chapter 4.3.2. A blowout with hydrocarbon release has a low probability of occurring as a result of a proposed action. Only 0-1 blowout is expected for the entire depth range of a proposed action area. The single blowout that could occur in a proposed action area would cause limited impacts to localized areas. Given the low probability that a large blowout would occur and the deepwater environment, blowouts are not expected to significantly affect future water quality (EFH). A gas blowout would have a temporary and minimal effect on the water column (EFH) as virtually all the gas would rise rapidly to the surface and enter the atmosphere.

Risk of Offshore Spills

The potential causes, sizes, and probabilities of petroleum spills estimated to occur during activities associated with a proposed action are discussed in Chapter 4.3.1.2.1 and are listed in Table 4-31 for offshore spills and Table 4-32 for coastal spills. Information on spill response and cleanup is contained in Chapter 4.3.2.2.5. A number of spill scenarios are analyzed in Chapter 4.3.1.2.2. The most likely spill ≥1,000 bbl estimated to occur as a result of a proposed action is a pipeline break. Persistence of oil in the environment depends on a variety of factors. It is estimated that slicks from spills <1,000 bbl would persist a few minutes (<1 bbl), a few hours (<10 bbl), or a few days (10-1,000 bbl) on the open ocean. Spilled oil would rapidly spread out, evaporate, and weather, quickly becoming dispersed into the water column. Based on past OCS spill records, most spills <1,000 bbl are estimated to be diesel, which dissipates very rapidly.

The probabilities that various size offshore spills occurring over the life of a proposed action are listed in Table 4-33. The most likely number of offshore spills ≥1,000 bbl that are predicted to occur is zero. The probability that one or more spills ≥1,000 bbl would occur ranges from 9-12% (Table 4-31). Probability of occurrence and contact with specific offshore areas are included in Table 4-34.

The most likely source or cause of an offshore spill is also discussed in Chapter 4.3.1.2.1.6. The most frequently spilled oil has been diesel used to operate the facilities, not the crude being produced. The most likely size of spill is the smallest size group, <1 bbl. Spills that contact coastal bays and estuaries in Texas or Louisiana would have the greatest potential to affect fish resources. Two parishes have a likelihood (>0.5%) that an offshore spill ≥1,000 bbl would occur as a result of a proposed action and contact their shorelines: Lafourche Parish with a probability of 0.5-1 percent and Plaquemines Parish with a probability of 1-2 percent. The risk of an offshore spill ≥1,000 bbl occurring, and contacting the Flower Garden Banks or the FMG, EFH Habitat Areas of Particular Concern (HAPC), is less than <0.5 percent. The biological resources of other hard/live bottoms in the GOM (EFH) would remain unharmed as spilled substances could, at the most, reach the seafloor in minute concentrations considering the great distances and time required for transportation from the deepwater areas of a proposed action.

Risk from Coastal Spills

A total of 12-16 spills of all sizes are estimated to occur within Louisiana coastal waters from an accident associated with support operations for a proposed action. Most all of these (10-12) are assumed to be <1 bbl in size (Table 4-32). Coastal spills are assumed to occur near pipeline terminals or the major service bases and to affect a highly localized area with low-level impacts. Due to spill response and cleanup efforts, most of the inland spill would be recovered and what is not recovered would affect a very small area and dissipate rapidly. It is also assumed that a petroleum spill would occasionally contact and affect nearshore and coastal areas of migratory GOM fisheries. These species are highly migratory and would actively avoid the spill area.

The effect of petroleum spills on fish resources as a result of a proposed action is expected to cause less than a 1 percent decrease in fish resources or standing stocks of any population. At the expected

level of impact, the resultant influence on fish populations within or in the general vicinity of the proposed lease sale area would be negligible and indistinguishable from natural population variations.

Commercial fishermen would actively avoid the area of a blowout or spill. Even if fish resources successfully avoid spills, tainting (oily-tasting fish), public perception of tainting, or the potential of tainting commercial catches would prevent fishermen (either voluntarily or imposed by regulation) from initiating activities in the spill area. This, in turn, could decrease landings and/or the value of catch for several months. However, GOM species can be found in many adjacent locations. The GOM commercial fishermen do not fish in one locale and have responded to past petroleum spills, such as that in Lake Barre in Louisiana, without discernible loss of catch or income by moving elsewhere for a few months (with the exception of the longline closure areas described in Chapter 3.3.1). In the case of a blowout, it is likely that commercial fishermen would actively avoid the immediate area of an active blowout, but this restriction of pelagic fishing activity (longlining) would not represent any additional area not already restricted due to the presence of offshore structures themselves.

Summary and Conclusion

Accidental events resulting from oil and gas development in a proposed action area of the GOM have the potential to cause some detrimental effects on fisheries and fishing practices. A subsurface blowout would have a negligible effect on GOM fish resources or commercial fishing. If spills due to a proposed action were to occur in open waters of the OCS proximate to mobile adult finfish or shellfish, the effects would likely be nonfatal and the extent of damage would be reduced due to the capability of adult fish and shellfish to avoid a spill, to metabolize hydrocarbons, and to excrete both metabolites and parent compounds. The effect of proposed-action-related oil spills on fish resources and commercial fishing is expected to cause less than a 1 percent decrease in standing stocks of any population, commercial fishing efforts, landings, or value of those landings. Any affected commercial fishing activity would recover within 6 months. At the expected level of impact, the resultant influence on fish populations and commercial fishing activities within the proposed lease sale area would be negligible and indistinguishable from variations due to natural causes.

It is expected that coastal environmental degradation from a proposed action would have little effect on fish resources or EFH; however, wetland loss could occur due to a petroleum spill contacting inland areas.

4.4.11. Impacts on Recreational Fishing

The discussion (Chapter 4.4.10) of the impacts of accidents on fish resources and commercial fishing also applies to recreational fishing. The proposed lease sale area lies at relatively extreme distances from most recreational fishing ports, on the order of 60 nmi or greater. For recreational vessels that may venture into the proposed lease sale area, oil spills and pollution events resulting from possible accidents and events associated with a proposed action could have temporary and minor adverse impacts on recreational fishing. Recreational fishing boats inadvertently contacting spills or pollution caused by accidents associated with activities resulting from a proposed action could be soiled, which may require the fishermen to temporarily modify their fishing plans. Recreational fishermen can be expected to actively avoid the area of a blowout or spill.

Summary and Conclusion

The estimated number and size of potential spills associated with a proposed action activities (Chapter 4.3.1.2) are unlikely to decrease recreational fishing activity but may divert the location or timing of a few planned fishing trips.

4.4.12. Impacts on Recreational Resources

Major impact-producing factors associated with offshore oil and gas exploitation are oil spills and tar balls, widely recognized as serious threats to coastal lands, especially recreational beaches. Oil spills can be associated with the exploration, production, and/or transportation phases of OCS operations. Major oil spills contacting recreational beaches can cause short-term displacement of recreational activity from the

areas directly affected including closure of beaches for periods of 2-6 weeks, or until the cleanup operations are complete. Factors such as season, extent of pollution, beach type and location, condition and type of oil washing ashore, tidal action, cleanup methods (if any), and publicity can have a bearing on the severity of effects on a recreational beach and its use.

Widely publicized and investigated oil-spill events, such as the Santa Barbara Channel spill of 1969, the *Ixtoc I* spill in June 1979 (Restrepo and Associates, 1982), the *Alvenus* tanker spill of 1984, and the 1989 *Exxon Valdez* tanker spill in Prince William Sound, Alaska, have demonstrated that oil spills >1,000 bbl) can severely affect beaches and their recreational use. However, findings from an in-depth study of the *Ixtoc I* oil-spill (600 mi south of Texas in the Bay of Campeche, Mexico) and three south Texas shoreline beach parks (as of September 1979 all of the south Texas coast had been impacted by oil) (http://spills.incidentnews.gov/incidentnews/FMPro?-db=history&-format=history_detail.htm&-lay=history&RecID=32915&-find) indicated no significant decrease in park visitations as a result of the oil spill (Freeman et al., 1985). Sorensen (1990) reviewed the socioeconomic effects of several historic major oil spills on beaches and concluded a spill near a coastal recreation area would reduce visitation in the area by 5-15 percent over one season, but would have no long-term effect on tourism.

Tarballs (the floating residue remaining after an oil slick dissipates) are likely results from a large spill. Tarballs are known to persist as long as 1-2 years in the marine environment. A MMS contractor and staff investigated the abundance and sources of tarballs on the recreational beaches of the CPA. They conclude that the presence of tar balls along the Louisiana coastline is primarily related to marine transportation activities and that their effect on recreational use is below the level of social and economic concern (Henry et al., 1993).

Proposed Action Analysis

Chapter 4.3.1.2.1 discusses the frequency, magnitude, and sources of oil spills estimated from a proposed action. Figure 4-19 gives the probabilities of offshore spills (≥1,000 bbl) occurring and contacting recreational beach areas within 10 and 30 days.

Summary and Conclusion

It is unlikely that a spill would be a major threat to recreational beaches because any impacts would be short-term and localized. Should a spill contact a recreational beach, short-term displacement of recreational activity from the areas directly affected would occur. Beaches directly impacted would be expected to close for periods of 2-6 weeks or until the cleanup operations were complete. Should a spill result in a large volume of oil contacting a beach or a large recreational area being contacted by an oil slick, visitation to the area could be reduced by as much as 5-15 percent for as long as one season, but such an event should have no long-term effect on tourism. Tarballs can lessen the enjoyment of the recreational beaches but should have no long-term effect on the overall use of beaches.

4.4.13. Impacts on Archaeological Resources

Spills, collisions and blowouts are accidental events that can occur due to oil and gas operations. If an oil spill occurs as a result of one of these events there could be an impact to archaeological resources.

Oil spills have the potential to affect both prehistoric and historic archaeological resources. Impacts to historic resources would be limited to visual impacts and, possibly, physical impacts associated with spill cleanup operations. Impacts to prehistoric archaeological sites from oil spills would result in hydrocarbon contamination of organic materials within the site. Organic materials have the potential to date site occupation through radiocarbon dating techniques. Additional impacts to consider are the possible physical disturbance to the prehistoric site associated with spill cleanup operations.

4.4.13.1. Historic

Should an oil spill contact a coastal historic site, such as a fort or a lighthouse, the major impacts would be a visual, contamination of the site and its environment. The probability of one or more spills ≥1,000 bbl occurring and contacting counties and parishes are listed in Table 4-34. The offshore oil-spill

scenario numbers are presented in Chapter 4.3.1.2. Should such an oil spill contact an on-shore historic site, the effects would be temporary and reversible.

Summary and Conclusions

Accidents, associated with oil and gas exploration and development activities as a result of a proposed action, are not assumed to impact historic archaeological resources. As indicated in Table 4-34, it is not likely for an offshore oil spill to occur and contact coastal historic archaeological sites from accidental events associated with a proposed action. The major type impact from an oil-spill accidental event would only be visual contamination by physical contact to a historic coastal site, such as a historic fort or lighthouse. It is expected that there would be only minor impacts to historic archaeological resources as a result oil spill cleanup operations. These impacts would be temporary and reversible.

4.4.13.2. Prehistoric

Prehistoric archaeological sites may be damaged by offshore oil spills as the result of an accidental event such as spills caused by faulty oil production equipment, collisions between workboats and other support vessels and/or collisions with oil and gas structures. Prehistoric sites located on barrier islands and along beaches could be subject to oil spill impacts. This direct physical contact by oil on a prehistoric site could coat fragile artifacts or site features with oil and could disturb artifact provenience and site stratigraphy. The result would be the loss of archaeological data on prehistoric migrations, settlement patterns, subsistence strategies, and archaeological contacts for North America, Central America, South America, and the Caribbean.

According to estimates presented in Table 4-2, multisale lease action, between 30 and 40 exploration, delineation, and development wells would be drilled, and 2 production platforms would be installed as a result of a proposed action. Accidental events associated with these exploration, development, and production facilities could contribute to offshore oil spill impacting prehistoric archaeological sites.

The probability for offshore oil spills ≥1,000 bbl occurring from a proposed action and contacting U.S. shorelines are presented in Table 4-34. Coastal oil spill scenario numbers are presented in Table 4-32. Should an oil spill contact a coastal prehistoric site or a barrier island site, the potential for dating the site using radiocarbon dating could be destroyed. Ceramic or lithic seriation or other relative dating techniques might ameliorate this loss of information. Recent investigations into oil spill archaeological damage associated with the *Exxon Valdez* oil spill in the Gulf of Alaska revealed that oil did not penetrate the subsoil, or into wooden artifacts, in the intertidal zone, apparently because of hydrostatic pressure (Federal Archaeology, Summer, 1994). However, it is premature to extrapolate the results from this study into the GOM coastal environment.

Previously unrecorded coastal prehistoric sites could experience an impact from on-shore oil-spill cleanup operations, including possible site looting. Cleanup equipment could destroy fragile artifacts or site features and could disturb the site context. The result would be the loss of information on the prehistory of North America and the Gulf Coast region. Some of the coastal prehistoric sites that might be impacted by beach cleanup operations may contain unique and significant scientific information. In Louisiana, Mississippi, and Alabama, prehistoric sites occur frequently along the barrier islands and mainland coast and the margins of bays and bayous. Paleo-Indian artifacts have been recovered from barrier islands offshore Mississippi (McGahey, personal communication, 1996). Probabilities an offshore spill ≥1,000 bbl occurring as a result of a proposed action and contacting land within 10 or 30 days are given in Table 4-34.

Summary and Conclusion

Oil spills may threaten the prehistoric archaeological resources of the Central and Eastern GOM. Should such an impact occur, unique or significant archaeological information would be lost, and the impacts would be irreversible and could result in the loss of radiocarbon dating potential for the site. Oil-spill cleanup operations could result in the direct disturbance or destruction of artifacts, site features, and site context by cleanup equipment or the looting of sites by cleanup personnel.

4.4.14. Impacts on Human Resources and Land Use

4.4.14.1. Land Use and Coastal Infrastructure

Accidental events such as oil or chemical spills, blowouts, and vessel collisions are not expected to effect land use. Coastal or nearshore spills could have short-term adverse effects on coastal infrastructure requiring clean up of any oil or chemicals spilled.

Summary and Conclusion

Accidental events such as oil or chemical spills, blowouts, and vessel collisions are not expected to effect land use. Coastal or nearshore spills could have short-term adverse effects on coastal infrastructure requiring clean up of any oil or chemicals spilled.

4.4.14.2. Demographics

Accidental events such as oil or chemical spills, blowouts, and vessel collisions are not expected to have any effects on the demographic characteristics of the GOM coastal communities.

Summary and Conclusion

Accidental events such as oil or chemical spills, blowouts, and vessel collisions are not expected to have any effects on the demographic characteristics of the GOM coastal communities.

4.4.14.3. Economic Factors

The resource costs of cleaning up an oil spill, either onshore or offshore, were not included in the economic analyses for a proposed action (Chapter 4.2.1.15.3) for two reasons. First, the potential impact of oil-spill cleanup activities is a reflection of the spill's opportunity cost. The cleanup and remediation of an oil spill involves the expenditure of millions of dollars and the creation of hundreds of jobs. While such expenditures are revenues to business and employment/revenues to individuals, the cost of responding to a spill is not a benefit to society and is a deduction from any comprehensive measure of economic output. An oil spill's opportunity cost has two generic components: cost and lost opportunity. Cost is the value of goods and services that could have been produced with the resources used to cleanup and remediate the spill if the resources had been able to be used for production or consumption. The second is the value of the opportunities lost or precluded to produce (e.g., harvest oysters) or consume (e.g., recreational/tourism activities) (Pulsipher et al., 1999). The value of lost opportunities is not quantified in this section. The second reason for excluding the costs of cleaning up an oil-spill from the proposed action economic analyses is that the occurrence of a spill is not a certainty. Spills are random accidental events. Even if a proposed EPA lease sale was held, leases let, and oil and gas produced, the timing, numbers, sizes, offshore locations of occurrence, and onshore locations of contact of potential spills occurring over the life of a proposed action are all unknown variables. Additionally, the cost involved in any given cleanup effort is influenced by a variety of factors: whether or not the oil comes ashore; the type of coastal environment contacted by the spill; weather conditions at the time of the incident; the type and quantity of oil spilled; and the extent and duration of the oiling. Nevertheless, the same two-step model used in Chapter 4.2.1.15.3 to project employment for a proposed EPA lease sale was applied to project the opportunity cost employment associated with cleaning up an oil spill. In this case, the first step considered estimates of the expenditures resulting from oil-spill cleanup activities should a spill occur and contact land. Table 4-39 depicts the sectoral allocation of the spending associated with spill cleanup and remediation activities. The amount spent per industrial sector to clean up a spill varies depending on such factors as the water depth in which the spill occurs and whether or not the spill contacts land. In all cases the legal sector receives the majority of oil-spill cleanup expenditures. The second step incorporated the IMPLAN regional model multipliers to translate those expenditures into direct, indirect, and induced employment associated with oil-spill cleanup activities.

Chapter 4.3.1.2 depicts the risks and number of spills estimated to occur for a proposed EPA lease sale. The average size (on which model results are based) estimated for a spill ≥1,000 bbl is 4,600 bbl. The greatest risk of a spill ≥1,000 bbl occurring from a proposed action is from a pipeline break (9-11%

chance). Based on model results, should such a spill occur and contact land, it is projected to cost 363 person-years of employment for cleanup and remediation. The majority of this employment (163 person-years of employment) would occur in TX-2. This is because the greatest expenditures for oil-spill cleanup and remediation activities are allocated to legal services (79%), which would originate from the oil and gas industry corporate offices in Houston, Texas, in Subarea TX-2 (Dismukes et al., in preparation). Should a spill of 4,600 bbl occur and not soil land, the model projects a cost of 155 person-years of employment for its cleanup. This represents less than 1 percent of baseline employment for the analysis area even if the spill were to occur during the peak year of employment for an EPA lease sale. The most probable areas to be affected by a spill are Plaquemines and Lafourche Parishes. Table 4-40 summarizes the direct, indirect, and induced opportunity cost employment (by coastal subarea and planning area) for an oil-spill cleanup should a spill occur and contact land.

Table 4-31 shows that over the life of a proposed lease sale, spills less than 50 bbl are likely to occur from facilities operating in the proposed lease sale area. It is estimated that between 220 and 290 small (≤1 bbl) spills may occur offshore as a result of a proposed action. A few spills ≥1 bbl and <50 bbl are also estimated to occur offshore. These spills are not expected to reach land since the proposed lease sale area is 70 mi from the nearest shoreline (Louisiana). Whether these spills reach land or not, cleanup employment associated with such small spills is projected to be negligible. Facilities are equipped and employees are trained for such occurrences. The assumed size for a spill in the Spill Size Group 10 to <50 bbl is a 20 bbl spill with a 65-75 percent chance that one or more spills in that size group would occur. Should such a spill occur, the model estimates an opportunity cost of no more than 2 person-years of employment and expenditures of $38.2-90.0 thousand that could have gone to production or consumption rather than to spill-cleanup efforts. The immediate social and economic consequences for the region in which a spill occurs are a mix of things that include not only additional opportunity cost jobs and sales but also nonmarket effects such as traffic congestion, strains on public services, shortages of commodities or services, and disruptions to the normal patterns of activities or expectations. These negative short-term social and economic consequences of an oil spill are expected to be modest as measured by projected cleanup expenditures and the number of people employed in cleanup and remediation activities. Negative long-term economic and social impacts may be more substantial if fishing, shrimping, oystering, and/or tourism were to suffer or were to be perceived as having suffered because of the spill (Pulsipher et al., 1999). Chapters 4.4.3.10 and 4.4.3.12 include additional discussions of the potential consequences of an oil spill on commercial and fisheries and recreational beaches.

Overall employment projected for all OCS oil and gas activities includes employment in the oil-spill response industry. Overall OCS employment is projected to be substantial (up to 6% of baseline employment in some subareas).

Tarballs (the floating residue remaining after an oil slick dissipates) are likely results from a large spill. Tarballs are known to persist as long as 1-2 years in the marine environment. Findings from an MMS study investigating the abundance and sources of tarballs on the recreational beaches of the CPA concluded that the presence of tarballs along the Louisiana coastline is primarily related to marine transportation activities and that their effect on recreational use is below the level of social and economic concern (Henry et al., 1993).

Summary and Conclusion

The short-term social and economic consequences for the GOM coastal region should a spill ≥1,000 bbl occur includes opportunity cost of 155-363 person-years of employment and expenditures of $8.8-20.7 million that could have been gone to production or consumption rather than spill-cleanup efforts. Non-market effects such as traffic congestion, strains on public services, shortages of commodities or services, and disruptions to the normal patterns of activities or expectations are also expected to occur in the short-term. These negative, short-term social and economic consequences of an oil spill are expected to be modest in terms of projected cleanup expenditures and the number of people employed in cleanup and remediation activities. Negative, long-term economic and social impacts may be more substantial if fishing, shrimping, oystering, and/or tourism were to suffer or were to be perceived as having suffered because of the spill.

4.4.14.4. Environmental Justice

Oil spills that enter coastal waters can have negative economic or health impacts on the many people who use them for fishing, diving, boating, and swimming. Should an oil spill occur and adversely impact coastal areas, its effects are not expected to disproportionately impact minority or low-income populations. The populations immediately adjacent to the coast (Jefferson County, Texas, to Gulf County, Florida) and the users of the coast and coastal waters are not physically, culturally, or economically homogenous. Coastal concentrations of minority and poor populations are few and mostly urban (Figures 3-14 and 3-15). Gentrification along the coast is enduring; the homes and summer homes of the relatively affluent increasingly occupy much of the Gulf Coast. If a proposed action-related oil spill (≥1,000 bbl) were to occur and contact land, the most likely counties or parishes along the GOM to be contacted (>0.5% risk of contact within 10 or 30 days) are Plaquemines and Lafourche Parishes in Louisiana (Figure 4-198 and Chapter 4.3.1.2). Located next to Plaquemines Parish, Grand Isle is the only inhabited Louisiana barrier island; this community's population is neither predominately minority or poor. Recreational users of coastal waters tend to be relatively affluent. For example, a recent survey of recreational and party-boat fishing around offshore oil rigs found significant per capita costs (Hiett and Milon, 2002). Thus, any impacts, occurring from an oil spill are not expected to disproportionately affect minority or low-income populations. Oil spills can have indirect effects such as impacts on tourism. If a proposed action-related oil spill were to occur and contact land in a tourist area, workers in the hotel and restaurant industry would be affected for a short period of time, as would the local economy. However, these too are unlikely to disproportionately affect minority or poor people.

Summary and Conclusion

Considering the population distribution along the GOM, a proposed action is not expected to have a disproportionate adverse environmental or health effect on minority or low-income people.

4.5. CUMULATIVE ENVIRONMENTAL AND SOCIOECONOMIC IMPACTS

4.5.1. Impacts on Air Quality

The northeastern GOM has been subdivided into subareas based on water depth (0-60 m, 60-200 m, 200-800 m, 800-1,600m, 1,600-2,400m, and >2,400 m) (Figure 3-1). Table 4-4 presents the numbers of exploration, delineation, and development wells; platforms; and service-vessel trips projected for the cumulative scenario in each offshore subarea in the EPA.

The types of OCS-related emissions sources and their usage are similar for a proposed action and for cumulative OCS Program activities in the EPA. The main differences between these two analyses are that a proposed action analysis considered only the emissions associated with one lease sale and the area analyzed was restricted to a smaller area within the EPA. In the cumulative analysis, the cumulative emissions from existing sources, a proposed lease sale, and potential future lease sales are combined and the area analyzed is the EPA. The OCS Program emissions in the EPA for 2003-2042 are estimated in Table 4-41 and in the CPA in Table 4-42. Total OCS emissions for each EPA subarea for the OCS Program scenario are presented in Table 4-43 and for each CPA subarea in Table 4-44. Pollutants are distributed to subareas proportional to the projected number of production structure installations identified for those areas.

Emission rates for the cumulative scenario are not uniform but do not vary greatly from year to year. The deviation is on the order of 10 percent or less for the entire 40 years. This is in contrast to the distinctive peaks in activities associated with a single lease sale (Chapter 4.2.1.1). The small variation in the emission trend is caused by smoothing the overlapped successive peaks from individual lease sales. The peak-year emissions are calculated by combining peak-year activity total emissions for exploratory wells, development wells, and platforms over 40 years, and superimposing peak projected activity for support vessels and other emissions into that peak year. It is important to note that well drilling activities and platform peak-year emissions are not necessarily simultaneous. However, it is assumed for this analysis that total well and platform peak-year emissions combined with vessels and other emissions occur simultaneously. Use of the peak emissions provides the most conservative estimates of potential impacts to onshore air quality. For conservative estimation, it is assumed that emissions from potential

oil spills and blowouts also occur in the peak year. Yet, platforms remain the primary source of VOC emissions.

Peak-year emissions for the entire 40 years of EPA activities are presented in Table 4-45 and CPA activities are presented in Table 4-46. The peak year is expected to occur between 2007 and 2016. Peak-year emissions for each subarea for the cumulative EPA scenario are presented in Table 4-47 and the cumulative CPA scenario is presented in Table 4-48. Pollutants are distributed to subareas proportional to the projected number of production structure installations identified for those areas.

The VOC emissions are best addressed as their corresponding ozone impacts, which were studied in the GMAQS. The GMAQS indicated that OCS activities have little impact on ozone exceedance episodes in coastal nonattainment areas. Total OCS contributions to the exceedance (greater than 120 ppb) episodes studied were less than 2 ppb. In the GMAQS, the model was also run using double emissions from OCS petroleum development activities; the resulting attributable ozone concentrations, during modeling exceedance episodes, were still small, ranging 2-4 ppb. The cumulative activities under consideration would not result in a doubling of the emissions, and because they are substantially smaller than this worst-case scenario, it is logical to conclude that their impact would be substantially smaller as well (Systems Applications International et al., 1995).

Estimated emissions from exploratory and development well drilling, production facilities, and service operations are included for NO_x, CO, SO_2, VOC, and PM_{10}. No estimate for ozone levels is made because ozone is a secondary pollutant not directly emitted to the atmosphere by anthropogenic sources. The formation of ozone resulting from OCS operations can be estimated only by advanced photochemical modeling techniques.

Table 4-7 shows gas processing plants and oil pipeline shore facilities related to the OCS Program projected to be constructed between 2003 and 2042. It is assumed that new source performance standards and best available control technology would be used on all onshore facilities and that additional controls or offsets may be required in some areas to meet air quality standards imposed by existing and new regulations.

Blowouts are accidents defined as an uncontrolled flow of fluids from a wellhead or wellbore. The air pollutant emissions from blowouts depend on the amount of oil and gas released, the duration of the accident, and the occurrence or not of fire during the blowout. Because of technological advances, blowout duration has decreased. Also, most blowouts occur without fire (MMS database), and the amount of oil released during these accidents has been small. The total emissions of VOC attributable to blowouts is between 49 and 148 tons during the cumulative scenario, which projects between 0 and 1 blowout from OCS Program activities in the EPA. It must be remembered that these are conservative estimates and that the total amount of VOC may be less.

The MMS studied the impacts of offshore emissions using the OCD Model. Modeling was performed using OCD version 5. Three years of meteorological data (i.e., 1992, 1993, and 1994) were used. Over-water data are from Buoy 42007, onshore meteorology from New Orleans NWS station, and upper air data from the Slidell, Louisiana, radiosonde station. Default values of 500 m for the mixing height and 80 percent for the relative humidity were used for the over-water meteorological data. Receptors were set at Breton Island and along the coastline and also a short distance inland in order to capture coastal fumigation. The receptor at Breton Island (Figure 3-2) was chosen to represent the Class I area. Pollutants are distributed over the northeastern GOM. For the Class I and Class II areas (all areas excluding Class I), the calculated concentrations are reported in Tables 4-49 and 4-50 and are compared with the maximum allowable concentration increases, as regulated by 30 CFR 250.303(g).

The Tables 4-49 and 4-50 compares the predicted contributions to onshore pollutant concentrations from activities associated with the OCS Program in the CPA and EPA to the maximum allowable increases over a baseline concentration established under the air quality regulations. While the tables show that the OCS Program by itself would result in concentration increases that are well within the maximum allowable limits, a direct comparison between the two sets of figures is not possible. This is because the actual maximum allowable increase depends on the net change in emissions from all other sources in the area, both offshore and onshore, since the date the baseline level was established. Sources that were already in place at the applicable baseline date are included in the establishment of the baseline and the corresponding concentration and do not count in the determination of the maximum allowable increment. The increment is an additional amount of deterioration of air quality allowed under the PSD program above the baseline concentration. The baseline concentration was required to be established

pollutants. For the Breton Class I Area, this baseline concentration was not established; therefore, the actual cap on the allowable onshore concentration is not known. Because of the concern that some of the Class I area increments may be consumed, MMS has been working with FWS to initiate a study of the baseline for the Breton Wilderness Area. The MMS and FWS have been working towards this proposed Breton Air Quality Study for several years now. Recently, meetings have been held with representatives of USEPA's headquarters and regional offices, as well as representatives from the affected State air boards and from industry. The baseline dates have been established and 1988 and 1977 are the baseline inventory years for NO_x and SO_x, respectively. The intent of this study will be to establish a baseline inventory and then to select an appropriate model to use for modeling the baseline concentration, as well as the current concentration. These two modeled concentrations can then be compared to determine the amount of increment consumed.

The MMS has instituted a program in postlease operations to evaluate all activities within a 100-km radius of the Breton Wilderness Area that could result in potential SO_2 and NO_2 impacts to this Class I area. Mitigating measures, including low sulphur diesel fuels and stricter air emissions monitoring and reporting requirements, are required for sources that are located within 100 km of the Breton Class I Area and that exceed emission levels agreed upon by the administering agencies.

For CO, a comparison of emission rates to MMS exemption levels is used to assess impact. The formula to compute the emission rates in tons/yr for CO are $3{,}400 \bullet D^{2/3}$; D represents distance in statute miles from the shoreline to the source. This formula is applied to each facility. The CO exemption level is 7,072 tons/yr for a facility at the Federal/State boundary line, which is the nearest point to shore of any facility in Federal waters. Therefore, the 7,072 tons/yr figure is the most restrictive emissions threshold for any facility in the OCS. The average emission rate for a production platform is 8.1 tons/yr, but some vessels have a higher emission rate. Nonetheless, if the total CO emissions for the entire GOM (at the high end of the range) were taken and assigned to the current number of production platforms (1,820), this would still only result in an emissions rate of approximately 7.1 tons/yr. Not all platforms are located at the 3-mi line; therefore, most platforms have even larger exemption levels than the one used in this example.

Suspended particulate matter is important because of its potential in degrading the visibility in national wildlife refuges or recreational parks designated as PSD Class I areas. The impact depends on emission rates, particle size, and chemical composition. Particle size used in this analysis represents the equivalent diameter, which is the diameter of a sphere that would have the same settling velocity as the particle. Particle distribution in the atmosphere has been characterized as being largely trimodal (Godish, 1991) with two peaks located at diameters smaller than 2 m and a third peak with a diameter larger than 2 m. Particles with diameters of 2 m or larger settle very close to the source (residence time of approximately ½ day) (Lyons and Scott, 1990). For particles smaller than 2 m, which do not settle fast, wind transport determines their impacts. The PM_{10}'s are emitted at a substantially smaller rate than the two pollutants modeled with OCD; hence, impacts from PM_{10} would be expected to be even smaller because chemical decay was not employed in this dispersion modeling. A straight ratio can be employed to give an impact in the Class I area of 0.08 ug/m^3 for the annual average and 0.09 ug/m^3 for the 24-hr average. Therefore, suspended matter is estimated to have a minimal effect on the visibility of PSD Class I areas.

The amount of power generation that occurs during the period 2003-2042 is very difficult to predict because it depends on many nonquantifiable factors. Therefore, different sets of assumptions result in different estimates. The envelope of predictions shows that energy consumption should increase up to the year 2010; after this, predictions show more variation but generally indicate an increase of energy consumption. Because energy production is the largest single pollutant generator, one would suspect emissions would also increase (USDOE, 1990). However, advances in control technology and use of alternative energy sources can change the correlation between energy production and emissions. The available information (USDOE, 1990) indicates that SO_x emissions from energy generation decreased 16.4 percent between 1970 and 1987. Other pollutants that showed a decrease over the 1970-1987 period are particulate matter and NO_x. Although CO and VOC increased over the same period, the overall amount of emitted pollutants decreased.

Emissions of the criteria pollutants related to industrial activities decreased over the 1970-1987 period. The reduction in the total amount of pollutants was 51 percent (Godish, 1991). The projected increase in employment (Chapter 3.3.5.3) can be interpreted as an increase of industrial activities.

However, if the decreasing trend of emissions holds during the next 40 years, it is reasonable to estimate that industrial emissions would not increase; at worst, they would remain at present levels.

Even though oil and gas production in State waters is known to be taking place, the States have not provided MMS with information regarding the actual number of production facilities in their jurisdiction. Without this information, MMS cannot estimate emissions from these facilities. Other mobile emission sources that are not included here are military vessels, commercial fishing, recreational fishing, commercial marine vessel, ocean-going barges, and LOOP. The MMS is currently in the process of gathering this information for assessing the impact on air quality.

Summary and Conclusion

The methodology used for this impact analysis is based on the OCD modeling. This analysis indicates that the emissions of pollutants into the atmosphere from the activities associated with the cumulative offshore scenario are not projected to have significant impacts on onshore or offshore air quality for a proposed lease sale.

Emissions of pollutants into the atmosphere from the activities associated with the cumulative offshore scenario are not projected to have significant impacts on onshore or offshore air quality because of the prevailing atmospheric conditions, emission heights, emission rates, and the distance of these emissions from the coastline and each other. It is assumed that new source performance standards and best available control technology would be used on all onshore facilities and that additional controls or offsets may be required in some areas to meet air quality standards imposed by existing regulations. Future development projects must determine the significance of impacts by analyzing modeling data and comparing the results to applicable PSD increments.

Onshore impacts on air quality from emissions from cumulative OCS activities are estimated to be within Class II PSD allowable increments. Potential cumulative impacts from a proposed action are well within the PSD Class I allowable increment. The incremental contribution of a proposed action (as analyzed in Chapter 4.2.1.1) to the cumulative impacts is not significant or expected to alter onshore air quality classifications.

4.5.2. Impacts on Water Quality

Cumulative impacts to water quality would result from a proposed action, ongoing oil and gas activities in OCS and State waters, and all other sources that affect water quality, both natural and anthropogenic. Non-OCS sources include industrial, recreational, agricultural, and natural activities as well as oil and gas activities in state waters. An overview of the present status of water quality in the coastal and marine waters of the potentially impacted area is given in Chapter 3.1.2. The types of impacts and impacts from a proposed action were discussed in Chapters 4.1.1.4, 4.2.1.2, and 4.4.2.

The OCS-related activities that can impact water quality include drilling wells, installation and removal of platforms, laying pipelines, service vessel operations, production operation discharges and supporting facility and infrastructure discharges. A proposed action is projected to result in the installation of two production structures. A total of 5-9 structures may be added from the EPA OCS Program between 2003 and 2042 and 2,360-3,134 from the CPA OCS Program. At the same time, structures are being removed. An estimated 10-12 structures would be removed in the EPA between 2003 and 2042 and 5,350-6,110 in the CPA. More than 80 percent of the removals would be in water depths less than 60 m (i.e., on the continental shelf). Presently, approximately 400 OCS structures exist east of the Mississippi River. Routine oil and gas activities potentially degrade water quality through the addition of hydrocarbons, trace metals, and suspended sediment. Accidental spills of chemicals used in OCS activities or oil would also temporarily degrade water quality.

4.5.2.1. Coastal Waters

The leading causes of coastal and estuarine impairment are nutrients, pathogens, and oil and grease. The three leading sources of the impairment are urban runoff, agricultural sources and municipal sources (USEPA, 1999). Petroleum is ranked as the sixth leading source of coastal and estuarine water quality impairment.

In addition to the leading causes of impairment, oil and gas extraction support activities would contribute to the cumulative quality of coastal waters. Activities, which support oil and gas exploration, release hydrocarbons and trace metals to the water. These activities include bilge water from service vessels and point- and nonpoint-source discharges from supporting facilities and infrastructure. A proposed action is expected to result in 8,000-9,000 vessel trips over its lifetime. About 200-225 trips are projected annually. About 21,000-42,000 vessel trips are projected as a result of the EPA OCS Program and 10,664,000-10,996,000 as a result of the CPA OCS Program. Discharges from service vessels are regulated by USCG to minimize cumulative impacts. The USEPA regulates support facility discharges, including waste water and storm water discharge. Only nonpoint-source discharges are not regulated and data do not exist to evaluate the magnitude of this impact. The contribution is likely to be small in comparison to nonpoint-source discharges from the broad categories of urban and agricultural runoff which contribute to 50-60 percent of estuarine impairment (USEPA, 1999). If the EPA regulations which control service vessel and support facility discharges are followed, it is not expected that additional oil and gas activities would adversely impact the overall water quality of the region.

Dredging and channel erosion can add to the suspended load of local waterways. Support vessels and other activities such as commercial fishing and shipping use the waterways. Accurate information concerning the relative contribution of OCS activities to this source is not available. .

Accidental releases of chemicals or oil would degrade water quality during and after a spill and until a spill is either cleaned up or dispersed by natural processes. Table 4-15 summarizes the projected oil spills from OCS and non-OCS activities according to number and assumed size. OCS sources contribute 11 percent of the total yearly volume of oil spilled to coastal waters for spills ≥1,000 bbl and 5 percent of the total yearly volume of oil spilled from spills <1,000 bbl. The effect on coastal water quality from spills estimated to occur from a proposed action are expected to be minimal relative to the cumulative effects from hydrocarbon inputs from other sources such as urban runoff, agriculture and municipal sources, and other releases as discussed in the National Research Council's report *Oil in the Sea* (NRC, 1985). The cumulative impacts to coastal water quality would not be changed over the long term as a result of a proposed action.

Summary and Conclusion

Water quality in coastal waters would be impacted by supply vessel discharges and usage, infrastructure discharges and nonpoint-source runoff. The impacts to coastal water quality from a proposed action are not expected to significantly add to the degradation of coastal waters as long as all regulations are followed.

4.5.2.2. Marine Waters

Water quality in marine waters would be impacted by the discharges from drilling and production activities. Sources not related to oil and gas activities that can impact marine water quality include bilge water discharges from large ships and tankers and pollutants from coastal waters that are transported away from shore. These include runoff, river input, sewerage discharges, and industrial discharges; and natural seepage of oil and trace metals.

Drilling activities add drilling mud and cuttings to the environment. From the MMS database, an average of 1,186 wells per year was spudded from 1996 to 2000; this rate is expected to decrease. A projected 30-40 wells would be drilled in support of a proposed action. The OCS Program is projected to result in the drilling of 131-456 exploratory and development wells in the EPA and 19,661-23,636 in the CPA between 2003 and 2042. The impacts from drilling were discussed in Chapter 4.2.1.2.2. Studies thus far indicate that as long as discharge regulations are followed, impacts to the marine environment from drilling activities are not significant. The NRC report (1985) on oil in the sea determined that other inputs of oil are much greater than the input of oil from oil and gas activities. Using an estimate of 532 Mbbl/yr of water produced on the OCS and an average of 29 mg/l of hydrocarbons in the water, roughly 0.002 million metric tons of oil and grease are added per year to the OCS from produced water. This amount of oil is very small relative to the estimated 0.097 Mta from natural seeps and other sources (Chapter 3.1.2.2). Support vessels also add hydrocarbon contamination by discharge of bilge water, however the discharged bilge water should meet USCG regulations, thus minimizing impacts.

Limited information is available on the levels of trace metals in GOM marine waters and sediments and the relative sources. The USEPA (1993a and b) conducted detailed analyses of trace metal concentrations in exploration and production discharges and used the data to establish criteria for the discharge of drilling wastes. Impacts from trace metal concentrations in exploration and production discharges are not expected to be significant.

The source of mercury that accumulates in fish tissue is a current concern. As discussed previously, barite, which contains trace levels of mercury, is an essential component of drilling mud. USEPA regulations require barite to contain no more than 1 ppm of mercury. Actual mercury concentrations in barite are about 0.1 ppm (SAIC, 1991). The typical well in the EPA would generate about 230 bbls of WBF waste during the first 800 m drilling interval prior to the changeover to SBF (Table 4-8). A proposed action would release less than 0.05 kg of mercury from barite to the environment. If the discharge of cuttings with a limited amount of adhered SBF is permitted by USEPA Region 4 in the future, some additional mercury in barite would be discharged with the adhered SBF.

It is generally accepted that the widespread mercury problem is caused by atmospheric pollution. Both long-distance transport through the air and localized deposition around emissions sources can be important. Major sources to the atmosphere are metals mining and smelting; coal-fired utilities and industry; and the mining, use and disposal of mercury itself (Atkeson, 1999). Mercury deposition is monitored at sites throughout the country. At the Chassahowitzka National Wildlife Refuge on the GOM in Citrus County, Florida, 13-15 $\mu g/m^2$ of mercury were deposited annually from 1998 to 2000 (NADP, 2002). If mercury were to be deposited over the area of a proposed action (5,970 km^2) at this same rate, 78-90 kg mercury would be deposited each year. This number may be an overestimate since the NWR is closer to the abundant onshore atmospheric sources relative to the offshore sources.

Riverine inputs of mercury are another important source of mercury. However, the EPA OCS waters may be less impacted than coastal and estuarine waters because of the distance from the freshwater and sediment influx, particularly the Mississippi River.

Accidental spills of chemicals and oil are expected to impact water quality on a temporary basis and only close to the spill. Table 4-14 indicates that spills from OCS operations contribute 10 percent of the oil that results from spills in the GOM. OCS spills contribute 0.001 million metric tons while non-OCS spills contribute 0.01 million metric tons annually. Spill response efforts, as well as winds, waves, and currents should rapidly disperse any spill and reduce impacts.

Summary and Conclusion

Cumulative impacts on the water quality of the marine environment result from the addition of discharges from exploratory and production activities to a relatively pristine environment. As long as discharge criteria and standards are met, impacts to the marine environment are not expected to be significant.

4.5.3. Impacts on Sensitive Coastal Environments

4.5.3.1. Coastal Barrier Beaches and Associated Dunes

This cumulative analysis considers the effects of impact-producing factors related to a proposed action, prior and future OCS lease sales in the GOM, State oil and gas activities, other governmental and private projects and activities, and pertinent natural processes that may affect barrier beaches and dunes. Specific impact-producing factors considered in this cumulative analysis include erosion and reduced sedimentation, beach protection and stabilization projects, oil spills, oil-spill response and cleanup activities, pipeline landfalls, navigation channels, and recreational activities.

Natural Land Building and Movement

Erosion of barrier islands in coastal Louisiana and easternmost Texas is related to the stages of construction and destruction of the Mississippi River Delta. The Mississippi River is the most influential direct and indirect source of sand-sized and other sediments to coastal landforms in Louisiana. The location of the river determines which areas of the deltaic plain accrete and erode. Typically, rivers and

their tributaries build land where they flood the delta and discharge to the GOM. Land erodes and subsides where sediments are no longer received from the river or other sources

Since the lower Mississippi River was completely leveed and channeled by the early 1930's, the vast majority of land-building sediments were channeled to the end of the Bird Foot Delta (coastal Subarea LA-3), from where they were largely distributed to deepwater areas of the continental slope. Levees and channelization ended the once-significant land building in Louisiana and set circumstances toward deltaic degradation and subsidence, as if the river had abandoned this area of the coast.

Within a decade after the Civil War, the State of Louisiana connected the Mississippi, Red, and Atchafalaya Rivers for navigational purposes, which began the diversion of the more sediment-laden waters of the Mississippi River to the Atchafalaya River. By 1932, the Federal Government diverted the Red River and increased Mississippi River flow to the Atchafalaya River for flood control. By 1962, the Federal Government constructed the Old River Control Structure, which diverts approximately 30 percent of the Mississippi River flow to the Atchafalaya River. This diversion also led to the development of a new deltaic lobe in the Atchafalaya Bay (coastal Subarea LA-2).

Since the 1950's, the suspended sediment load of the Mississippi River has decreased more than 50 percent, largely as a result of dam and reservoir construction (Turner and Cahoon, 1988) and soil conservation measures within the drainage basin. Sediment loads in the Atchafalaya River also decreased as a result.

Reduced sediment supply to the Louisiana coast has contributed to erosional forces becoming dominant. Erosional reworking of deltaic sediments winnows away the lighter sediments and retains the heavier, sand-sized materials that build barrier beaches. Unfortunately, very little of these coarser materials are present in the deltaic deposits of these regions. Consequently, these beaches are rapidly retreating landward and will continue to do so into the foreseeable future. Generally under these circumstances, installation of facilities on these beaches or dunes or removal of large volumes of sand from this littoral system can cause strong, adverse impacts. One of the least stable beach and dune systems is at Fourchon in Lafourche Parish, where tank farms and other businesses have been forced to move inland, away from the rapidly eroding beach.

The beaches and dunes of the Chandeleur Islands to the east of the Mississippi River Delta are not dependent on a fluvial source of sand. These islands are nourished by the sandy barrier platforms beneath them (Otvos, 1980). Reduced discharges of fluvial sediment into the coastal zone will not affect these barriers. Still, their sand supplies are limited and they have not recovered rapidly after hurricanes of the last decade.

The barrier landforms in the States of Mississippi, Alabama, and Florida are not directly dependent on a fluvial (river) source of sand. Rather, these islands appear to be nourished by the sandy barrier platforms beneath them (Otvos, 1980). These landforms include the Dog Keys of Mississippi Sound; Santa Rosa Island, Florida; and the mainland beaches between the mouth of Mobile Bay, Alabama, and Cape San Blas, Florida. Typically, the sand drift moves these islands and mainland barrier features westward. Hence, the eastern ends of the islands are generally eroding, while their westward ends are building. The exceptions to this are Grand Isle and Eastern Chenier Caminada in Louisiana and the coastal area from Mexico Beach to Cape San Blas, Florida, which are moving eastward.

Average erosion rate over the entire Texas coast has been 2.1 m/yr. During this century, the annual rate of coastal landloss in Texas has increased from 13 ha at the turn of the century to nearly 65 ha in 1980 (Morton, 1982). These trends are caused by (1) a natural decrease in sediment supply as a result of climatic changes over the past few thousand years (Morton, 1982), (2) dam construction upstream on coastal rivers that have trapped sand-sized sediments, and (3) seawall construction along eroding stretches of islands that has reduced the amount of sediment introduced into the littoral system by shore erosion. The Texas Chenier Plain receives reworked sediments discharged by the Mississippi River, which have decreased by more than 50 percent since the 1950's. Reductions in sediment supply along the Texas coast will continue to have a significant adverse impact on barrier landforms there.

Subsidence, erosion, and dredging of inland coastal areas and the concurrent expansion of tidal influences, particularly as seen in Louisiana, continually increases tidal prisms around the Gulf. These changes will cause many new natural, tidal channels to be opened, deepened, and widened not only to the GOM but also between inland waterbodies to accommodate the increasing volumes of water that are moved by tides and storms. These changes will cause adverse impacts to barrier beaches and dunes that will be incremental in nature.

Storms and Beach Stabilization Efforts

Efforts to stabilize the GOM shoreline have adversely impacted barrier landscapes in various areas along the Gulf Coast. Large numbers and varieties of stabilization techniques, such as groins, jetties, and seawalls, as well as artificially maintained channels and jetties, installed to stabilize navigation channels have been applied along the Gulf Coast. Undoubtedly, efforts to stabilize the beach with seawalls, groins, and jetties in Texas and Louisiana have contributed to coastal erosion by depriving downdrift beaches of sediments, which accelerates erosion there (Morton, 1982), and by increasing or redirecting the erosional energy of waves. Over the last 20 years, dune and beach stabilization have been better accomplished by using more natural applications such as sand dunes, beach nourishment, and vegetative plantings.

A variety of beach and barrier island restorative measures have been brought about as the population has become more aware of barrier island and beach problems. During the mid-1980's, the COE contracted with the State of Louisiana and the Jefferson Parish governments to replenish beach sand on Grand Isle, Louisiana. During the 1990's, the State of Louisiana and Federal Government joined in a partnership through the Coastal Wetlands Protection, Planning and Restoration Act (CWPPRA) to address and, where possible, correct the deterioration of wetlands and barrier islands along Louisiana's Gulf Coast and elsewhere.

In addition to Louisiana, the States of Alabama and Florida (in association with MMS) have pursued the use of sands dredged from Federal waters to restore and nourish barrier beaches and islands. The costs, though, seem to be prohibitive.

Large numbers and varieties of stabilization techniques and structures have been applied along the Louisiana, Alabama, and Florida barrier coasts to abate erosion. Generally, efforts to stabilize barrier shorelines using hard, engineered structures have trapped sediment on the updrift sides of the structures. On their downdrift sides, the structures have usually adversely impacted barrier landscapes by accelerating erosion. Since 1980, dune and beach stabilization have been better accomplished by using more natural applications such as sand dunes, beach nourishment, vegetative plantings, and avoidance.

Neither the proposed action nor other known OCS-related development would increase destabilization of coastal dune or barrier beaches. No coastal roads would be built, no barrier beaches would be dredged for landfalls, no beach construction would be needed, no new navigation canals would be dredged, and the likelihood of OCS-related oil spills coming ashore is very low.

Hurricanes will continue to place significant erosional pressures on beaches and dunes that generate quick and tumultuous impacts. Storms that are generated by cold fronts also generate similar, less-intense erosional pressures repeatedly over the fall, winter, and spring. Local governments of Santa Rosa Island and the Destin area in Florida, in association with the COE, built dunes to protect developed regions of those areas and to reinitiate natural dune development where dunes were severely damaged by Hurricane Opal in 1995 (*Pensacola News Journal*, 1998a).

Land Development

Most barrier beaches in Louisiana and Mississippi are relatively inaccessible for recreational use because they are located at a substantial distance offshore or are in coastal areas with limited road access.

Several highways were built into the barrier-dune fields in Alabama and Florida, and were constructed somewhat parallel to the beach, through the dune fields, or immediately behind them over associated coastal flats (USDOI, FWS, 1982a and b). These highways include

- Mobile County Road 2, constructed into the dune field of the western spit of Dauphin Island, Alabama;
- Alabama Highway 180, constructed through the dune system for the length of Morgan Peninsula, Alabama;
- Alabama Highway 182, constructed through the dune field eastward from Pine Beach on the Gulf beach of Morgan Peninsula, through Gulf Shores, Alabama, to Perdido Key, and into Florida;
- Florida Highway 292 beginning at Alabama Highway 182 and continuing eastward through the dunes to Gulf Beach where it turns inland to Pensacola, Florida;

- Florida Highway 399, constructed from Fort Pickens, Florida, eastward to Navarre Beach, Florida, about half the length of Santa Rosa Island;
- Highway 30/Federal Highway 98, constructed in and out of barrier-dune fields from Fort Walton Beach, Florida, eastward to about Marimar Beach, Florida;
- Federal Highway 98A, known as the Miracle Strip or Panama City Beach, constructed through the dune system just east of that city;
- Florida Highway 30E, constructed through the dune systems of St. Joseph Peninsula;
- Florida Highway 30B, constructed through the dune systems of Indian Peninsula; and
- Florida Highway 300, constructed through the dunes of St. George Island.

Over the years, areas along these roads have been popular for recreation. Properties along these roads have become extensively developed. As the land was subdivided into smaller parcels, many secondary roads and tracks were constructed into the dunes for access and further development. Vehicle and pedestrian traffic on sand dunes stresses and reduces the density of vegetation that binds the sediment and stabilizes the dune. Unstable dunes are more easily eroded by wind and wave forces.

Development of Navarre Beach in Florida (Florida Highway 399) and Perdido Key off Alabama and Florida (Alabama Highway 182 and Florida Highway 292) appears to be following that dune-destructive trend. Development causes damage due to the clearing and leveling of land for buildings and parking lot and subsequent trampling by recreational users.

Many communities along these roads have come to realize that barrier beaches and dune systems are important to their economies, safety, and regional aesthetics. The community of Navarre Beach, Florida on Santa Rosa Island formulated its Master Development Plan, which calls for recreational, residential, commercial, public, and resort developments on the sound and GOM sides of Florida Highway 399 (*Pensacola News Journal*, 1998b-d). Several high-rise condominiums are being constructed or have been approved for construction in Navarre Beach.

The *Pensacola News Journal* (1998e) reported a contract for the sale of an 8-acre tract of land on Perdido Key Drive in Alabama to a developer who had declared the intention to build condominiums. Apparently, the local government and the State of Alabama have agreed to limit the number of residential units to 7,300 and hotel rooms to 1,000. At that time, the agreement instituted a 260 percent and a 1,000-2,000 percent increase in the number of residential units and hotel rooms on that island, respectively.

Population increases along the barrier coasts will inevitably and cumulatively increase adverse impacts on the barrier dunes in areas where road access is made available. Florida and Alabama have taken measures to reduce these impacts. Picking sea oats and other dune vegetation is illegal. Vehicular traffic is restricted. Where foot traffic across the dunes is popular, boardwalks may be required. Developments in the dune fields are required to mitigate many of their adverse impacts. There is no incremental contribution of a proposed action to impacts on barrier dunes or beaches through coastal road access and use.

Oil Spills

Sources and probabilities of oil entering waters of the GOM and surrounding coastal regions are discussed in Chapter 4.3.1.2. Inland spills that do not occur in the vicinities of barrier tidal passes are more likely to contact the landward rather than the ocean side of a barrier island. Hence, no inland spills are expected to significantly contact barrier beaches (Chapter 4.4.3.1).

Most spills occurring in offshore coastal waters are assumed to proportionally weather and dissipate similar to the weathering. Dispersants are not expected to be used in coastal waters. The weathering model described in Chapter 4.3.1 attributes the dispersal of about 65 percent of the volume of a spill to the use of dispersants. No calculation has been made to estimate how much oil might be deposited on a beach if dispersants are not used. Unfavorable winds and currents would further diminish the volume of oil that might contact a beach. A persistent, northwesterly wind might preclude contact. Slicks that contact land are assumed to affect barrier beaches (Chapter 4.4.3.1). Chapters 3.2.1.1, 4.2.1.3.1, and 4.4.3.1 discuss the probability that tide levels could reach or exceed the elevations of sand dune vegetation on barrier beaches ranges by 0-16 percent, depending on the particular coastal setting and the

elevation of the vegetation. The strong winds that would be needed to produce unusually high tide levels would also disperse the slick over a larger area than is being considered in the current analysis. The probabilities of spill occurrence and contact to barrier beaches and sand-dune vegetation are considered very low. Hence, contact of sand-dune vegetation by spilled oil is not expected to occur. Furthermore, the Mississippi River discharge would help break up a slick that might otherwise contact Plaquemines Parish, the most likely area of contact. The spreading would reduce the oil concentrations contacting the beach and vegetation, greatly reducing impacts on vegetation.

The barrier beaches of Deltaic Louisiana have the greatest rates of erosion and landward retreat of any known in the western hemisphere, as well as among the greatest rates on earth. Long-term impacts of contact to beaches from spills could occur if significant volumes of sand were removed during cleanup operations. Removing sand from the coastal littoral environment, particularly in the sand-starved transgressive setting of coastal Louisiana, could result in accelerated coastal erosion. Spill cleanup is difficult in the inaccessible setting of coastal Louisiana. This analysis assumes that Louisiana would require the responsible party to clean the beach without removing significant volumes of sand or to replace removed sands. Hence, cleanup operations are not expected to cause permanent effects on barrier beach stability. Within a few months, adjustments in beach configuration may result from the disturbance and movement of sand during cleanup.

The results of an investigation on the effects of the disposal of oiled sand on dune vegetation in Texas showed no deleterious impacts on existing vegetation or colonization of the sand by new vegetation (Webb, 1988). Hence, projected oil contacts to small areas of lower elevation sand dunes are not expected to result in destabilization of the sand dune area or the barrier landform.

Some oil would penetrate to depths beneath the reach of the cleanup methods. The remaining oil would persist in beach sands, periodically being released when storms and high tides resuspend or flush through beach sediments. During hot, sunny days, tarballs buried near the surface of the beach sand may liquefy and cause a seep to the sand surface.

Pipelines

Many of the existing OCS-related and other pipeline landfalls have occurred on barrier landforms (Table 4-7 and Chapter 4.1.3.1.2). Construction of 23-38 new pipeline landfalls is expected as a result of the OCS Program (Chapter 4.1.2.1.7). An MMS study, as well as other studies (Wicker et al., 1989; LeBlanc, 1985; Mendelssohn and Hester, 1988), have investigated the geological, hydrological, and botanical impacts of pipeline construction on and under barrier landforms in the GOM. In general, the impacts of existing pipeline landfalls since 1975 were minor to nonexistent with current installation methods. In most cases, no evidence of accelerated erosion was noted in the vicinity of the canal crossings if no shore protection for the pipeline was installed on the beach and if no remnant of a canal remained landward of the beach. Wicker et al. (1989) warn that the potential for future breaching of the shoreline remains at the sites of flotation canal crossings where island width is small or diminishing because of erosion or the sediments beneath the sand-shell beach plugs are unconsolidated and susceptible to erosion.

Numerous pipelines have been installed on the bay side of barrier islands and parallel to the barrier beach. With overwash and shoreline retreat, many of these pipeline canals serve as sediment sinks, resulting in the narrowing and lowering of barrier islands and their dunes and beaches. Such islands and beaches were rendered more susceptible to breaching and overwash. This type of pipeline placement was quite common in Louisiana, but it has been discontinued.

An area of special concern along the south Texas coast is the Padre Island National Seashore, which is in coastal Subarea TX-1. At present, one OCS pipeline, which carries some condensate, crosses the northern end of Padre Island. For 2003-2042, 0-2 new pipeline landfalls are projected for coastal Subarea TX-1. Corpus Christi, north of Padre Island, is one of the possible shuttle tanker ports.

The contribution of the OCS Program to vessel traffic in navigation channels is described in Chapters 3.3.5.8.2 and 4.1.2.1.8. A portion of the impacts attributable to maintenance dredging and wake erosion of those channels would be in support of the OCS Program. Mitigative measures are assumed to occur, where practicable, in accordance with Executive Order 11990 (May 24, 1977). During the 40-year analysis period, beneficial use of dredged material may increase, thereby reducing the continuing impacts of navigation channels and jetties.

Navigation Channels

No new navigation channels between the GOM and inland regions are projected for installation. The basis of this assumption is the large number of existing navigation channels that can accommodate additional navigation needs. Some new inland navigation channels would be dredged to accommodate the inland oil and gas industry, developers, and transportation interests. Some channels may be deepened or widened to accommodate projected increases in deeper-draft petroleum production and larger cargo vessels that are not related to OCS petroleum production.

Most barrier beaches in the Louisiana are relatively inaccessible for recreational use because they are either located a substantial distance offshore (Mississippi) or in coastal areas with limited road access (Louisiana). Few beaches in these two States have been, or are likely to be, substantially altered to accommodate recreational or industrial construction projects in the near future.

Most barrier beaches in Texas, Alabama, and Florida are accessible to people for recreational use because of road access; their use is encouraged. Recreational vehicles and even hikers have been problems where road access is available and where the beach is wide enough to support vehicle use, as in Texas, Alabama, Florida, and a few places in Louisiana. Areas without road access will have very limited impacts by recreational vehicles.

Summary and Conclusion

River channelization, sediment deprivation and rapid submergence have resulted in severe, rapid erosion of most of the barrier and shoreline landforms along the Louisiana coast. The barrier system of coastal Mississippi and Alabama is well supported on a coastal barrier platform of sand. The Texas coast has experienced landloss because of a decrease in the volume of sediment delivered to the coast because of dams on coastal rivers, a natural decrease in sediment supply as a result of climatic changes during the past several thousand years, and subsidence along the coast.

Beach stabilization projects are considered by coastal geomorphologists and engineers to accelerate coastal erosion. Beneficial use of maintenance dredged materials could be required to mitigate some of these impacts.

No construction of new navigation channels through barrier beaches and related dunes are projected to support either OCS or non-OCS activities in the EPA. Some existing channels may be deepened or widened to accommodate deeper draft vessels or greater traffic volumes that would support a variety of activities. Most OCS-related trips in the navigational cumulative-activity area would use the channels that serve Port Fourchon and Venice, Louisiana; and Mobile, Alabama. With continued oil and gas development in Federal waters off Texas, Louisiana, Mississippi, Alabama, and potentially the Florida Panhandle, OCS use of coastal channels in those States may increase. Most of these channels have jettied entrances to reduce channel shoaling. Typically, the channels and their related jetties serve as sediment sinks that cause some accelerated erosion down drift of these structures.

The impacts of oil spills from both OCS and non-OCS sources to the sand-starved Louisiana coast should not result in long-term alteration of landform if the beaches are cleaned using techniques that do not significantly remove sand from the beach or dunes. The cleanup impacts of these spills could result in short-term (up to 2 years) adjustment in beach profiles and configurations as a result of sand removal and disturbance during cleanup operations. Some contact to lower areas of sand dunes is expected. These contacts would not result in significant destabilization of the dunes.

Under the cumulative scenario, new OCS-related pipelines are projected. These pipelines are expected to be installed using modern techniques such as trenchless or horizontal drilling, which allows little to no impacts to the barrier islands and beaches. Existing pipelines, in particular those that are parallel and landward of beaches, that had been placed on barrier islands using older techniques that left canals or shore protection structures exposed, have caused and will continue to cause barrier beaches to narrow and breach.

Recreational use of many barrier beaches in the western and eastern GOM is intense because of their accessibility by road. Major dune-impacting developments in Florida and Alabama are roads and canals constructed into and behind barrier-dune fields. These roads encourage residential and commercial developments and a variety of recreational activities that have adversely impacted sand dunes and beaches. Florida and Alabama have taken measures to reduce impacts to barrier dunes. The barrier systems of Louisiana and Mississippi are not generally accessible, except by boat. Federal, State, and

local governments have made efforts over the last 10 years to slow the landward retreat of Louisiana's GOM shorelines.

In conclusion, coastal barrier beaches have experienced severe adverse cumulative impacts from natural processes and human activities. Natural processes are generally considered the major contributor to these impacts. Human activities cause both severe local impacts as well as the acceleration of natural processes that deteriorate coastal barriers. Human activities that have caused the greatest adverse impacts are pipeline canals, channel stabilization, and beach stabilization structures. Deterioration of GOM barrier beaches is expected to continue in the future. Federal, Louisiana, and parish governments have made efforts over the last 10 years to slow the landward retreat of Louisiana's GOM shorelines. The incremental contribution of a proposed action compared to cumulative impacts on coastal barrier beaches and dunes impacts is expected to be very small.

4.5.3.2. Wetlands

This cumulative analysis considers the effects of impact-producing factors related to a proposed action, prior and future OCS sales, State oil and gas activities, other governmental and private activities, and pertinent natural processes and events that may occur and adversely affect wetlands during the analysis period. The effects of pipelines, canal dredging, navigation activities, and oil spills on wetlands are described in Chapters 4.2.1.3.2 and 4.4.3.2. Other impact-producing factors and information relevant to the cumulative analysis are discussed below.

Many of man's activities have resulted in landloss either directly or indirectly by accelerating natural processes. Until the Mississippi River was channelized and leveed during the early 1900's, floodwaters layered sediment over the active deltaic plain, countering ongoing submergence and building new land. Areas that did not receive sediment-laden floodwaters lost elevation. Human intervention (channelization and leveeing), though, has interrupted the process of renewal. In addition, the Mississippi River's suspended sediment load has decreased more than 50 percent since the 1950's, largely as a result of dam and reservoir construction (Turner and Cahoon, 1988) and soil conservation practices in the drainage basin. Also, construction of the GIWW and other channelization projects associated with its development have severely altered natural drainage patterns along many areas of the Texas coast.

The hydrology of a wetland is probably the single most important factor for the maintenance of the structure and function of a particular wetland (Mitsch and Gosselink, 1995). Hydrologic conditions influence abiotic conditions such as nutrient availability, soil redox conditions, and salinity. Saltwater intrusion, as a result of river channelization and canal dredging, is a major cause of coastal habitat deterioration (including seagrass communities) (Tiner, 1984; National Wetlands Inventory Group, 1985; Cox et al., 1997). Productivity and species diversity associated with wetlands and submerged vegetated habitat in coastal marshes of Louisiana and Texas is greatly reduced by saltwater intrusion (Stutzenbaker and Weller, 1989; Cox et al., 1997). These types of changes in hydrology typically have significant long-term impacts on the wetland system, potentially leading to wetland loss (Johnston and Cahoon, in preparation). A number of studies have demonstrated that pipeline canals, including channel theft (freshwater drainage followed by saltwater intrusion), change hydrology (Craig et al., 1980; Sikora and Wang 1993; Turner and Rao 1990; Wang 1987; Cox et al., 1997).

Wetland loss rates in coastal Louisiana are well documented to be as high as 10,878 ha/yr (42 mi^2/yr) during the late 1960's. One analysis method shows that the landloss rate in coastal Louisiana from 1972 to 1990 slowed to an estimated 6,475 ha/yr (25 mi^2/yr) (Louisiana Coastal Wetlands Conservation and Restoration Task Force, 1993). A second methodology showed a wetland loss rate of 9,072 ha/yr (35 mi^2/yr) in the coastal zone of Louisiana during the period of 1978-1990 (USDOI, GS, 1998).

Development of wetlands for agricultural, residential, and commercial uses affects coastal wetlands. During 1952-1974, an estimated 1,233 ha (5 mi^2) of wetlands were converted to urban use in the Chenier Plain area of southwestern Louisiana (Gosselink et al., 1979). During 1956-1978, an estimated 21,642 ha (84 mi^2) of urban or industrial development occurred in the Mississippi deltaic plain region of southern Louisiana (Bahr and Wascom, 1984). Submergence rates in coastal Louisiana have ranged from 0.48 to 1.3 cm per year (Baumann, 1980; Ramsey et al., 1991). This submergence is primarily due to subsidence and the elimination of river flooding (due to channelization and leveeing). Flooding deposited sediment over the delta plains, which either slowed subsidence, maintained land elevations, or built higher land elevations, depending upon the distances from the river and the regularity of flooding for each region of interest. A secondary cause of land submergence is sea-level rise.

Chapter 4.3.1.2.1 provides projections of oil spills as a result of a proposed action. Their projected effects on wetlands are described in Chapter 4.4.3.2. This cumulative analysis considers petroleum and products spills from all sources, inclusive of the OCS Program, imports, and State production.

Flood tides may bring some oil through tidal inlets into areas landward of barrier beaches. The turbulence of tidal water passing through most tidal passes would break up the slick, thereby accelerating dispersion and weathering. For the majority of these situations, light oiling of vegetated wetlands may occur, contributing less than 0.1 m^2 on wetland surfaces. Any adverse impacts that may occur to wetland plants are expected to be very short lived, probably less than one year.

Coastal OCS spills could occur as a result of pipeline accidents and barge or shuttle tanker accidents during transit or offloading. The frequency, size, and distribution of OCS coastal spills is provided in Chapter 4.3.1.1. 2.2. Impacts of OCS coastal spills are discussed in Chapter 4.4.3.2. Non-OCS spills (Chapter 4.3.1.1.2.4) can occur in coastal regions as a result of import tankers, coastal oil production activities, and petroleum product transfer accidents.

Under this scenario, spills that occur in or near Chandeleur or Mississippi Sounds could potentially impact wetland habitat in or near the Gulf Islands National Seashore and the Breton National Wildlife Refuge and Wilderness Area. Because of their natural history, these areas are considered areas of special importance, and they support endangered and threatened species. Although the wetland acreage on these islands is small, the wetlands make up an important element in the habitat of the islands. In addition, the inlets that connect Mississippi Sound with the marsh-fringed estuaries and lagoons within the islands are narrow; therefore, a small percentage of the oil that contacts the Sound side of the islands would be carried by the tides into interior lagoons.

Projected new onshore facilities are described in Chapter 4.1.2.1 and Table 4-7. Federal and State permitting programs discourage facility placement in wetlands as much as is feasible; however, if the placement of a facility in a wetland is unavoidable, then adequate mitigation of all unavoidable impacts is required. Therefore, no significant impacts to wetlands are expected from construction of new facilities.

In order to understand and report the impact of OCS pipelines and navigational canal systems, their locations, routes, and impacts must first be identified and measured. Through a coordinated effort between the State of Louisiana and MMS, GOM pipeline networks have been documented into a GIS database and utilized to create a Statewide Louisiana pipeline GIS database. In addition, the USGS-BRD and MMS are currently investigating OCS-related pipeline and canal lengths found onshore in distinct habitat types in Texas, Louisiana, Mississippi, and Alabama. The MMS/USGS pipeline study will develop models that will aid in quantifying habitat loss associated with OCS activities. Preliminary results of this study have provided information for improving the effectiveness of workable mitigation techniques as well as identifying new mitigation techniques that are currently being used in areas where existing techniques have not been adequate or successful. Furthermore, this information is valuable in determining predictable widening and filling rates of OCS-related canals and for estimating how long typical canal mitigation structures effectively reduce adverse impacts.

Pipeline construction projects can affect wetlands in a number of ways. Pipeline installation methods and impacts are described in Chapters 4.1.1.8.1 and 4.1.2.1.7, while the State oil and gas industry is generally described in Chapter 4.1.3.1. Two-thirds of OCS pipelines entering State waters tie into existing pipeline systems and do not result in new landfalls. Of the 70-120 new OCS pipelines projected to enter State waters, only 23-38 would result in new landfalls. Landfalls are expected to initially impact an immeasurable area of wetland habitat. After backfilling, productivity of the impacted acreage would be repressed for up to 6 years, converting some wetland habitat to open water. Pipeline maintenance activities that disturb wetlands are very infrequent and are considered insignificant.

Secondary impacts of pipeline canals are considered more damaging to coastal wetlands and associated habitats than primary construction impacts (Tabberer et al., 1985). Such impacts include expansion of tidal influence, saltwater intrusion, hydrodynamic alterations, erosion, sediment transport, and habitat conversion (Gosselink, 1984; Cox et al., 1997). Chapter 4.2.1.3.2 describes secondary wetland loss due to OCS-related pipeline and navigation canal widening. During reviews of pipeline projects for Federal and State permits, agencies consistently comment with concern upon the extent of secondary impacts. As a result, structures engineered to mitigate secondary adverse impacts are included as permit requirements for canal and pipeline construction through wetlands. The number of these mitigative structures throughout the GOM coastal areas is unknown. Maintenance of mitigation structures on pipeline canals is only required for 5 years (a rarely enforced stipulation). Where mitigative

structures are not regularly maintained, secondary impacts may hasten habitat loss to eventually equal or surpass the impacts that would have occurred had the structure not been installed. The nonmaintenance of mitigative structures can lead to their deterioration and eventual failure, allowing indirect and, at times, adverse impacts on wetlands to proceed. These adverse impacts include saltwater intrusion, reduction of freshwater inflow, sediment erosion and export, expansion of tidal influence, and habitat conversion. Although the extent of impacts caused by failure to maintain mitigation structures is unknown, such impacts are believed to be significant (Gosselink, 1984; Tabberer et al., 1985; Turner and Cahoon, 1988).

Most canals dredged in coastal Louisiana and Texas have occurred as a result of onshore oil and gas activities. Drilling and production activity at most coastal well sites in Louisiana and Texas require rig access canals. Access canals and pipelines to service onshore development are pervasive throughout the coastal area in Louisiana; 15,285 km of pipeline canals have been installed to carry onshore production (USDOI, GS, 1984). Typical dimensions of an access canal, as indicated on permits during 1988, were 366-m long by 20-m wide with a 0.5-ha drill slip at the end.

In 1988, the COE received applications for the installation of 123 km of pipelines and for the dredging of more than 11 km of new oil-well access canals through wetland areas. This survey took place during a period (1984 through 1990) of suppressed oil and gas activities. Assuming that this level of activity persists for the analysis period, the direct impacts from the COE-permitted dredging are hard to measure but may lead to the conversion of wetland habitat to open water. Additionally, more wetland habitat would be buried by spoil banks along the channel margins, converting some wetlands acreage to bottom land or shrub-scrub habitat.

As discussed in Chapter 4.1.1, the magnitude of future OCS activities is being directed towards deeper water, which would require larger service vessels for efficient operations. Ports housing OCS-related service bases that can accommodate deeper-water vessels are described in Chapter 4.1.2.1.1. Empire and Cameron, Louisiana, are considered marginally useable for OCS-related, shallow-water traffic.

Ports containing service bases with access channels less than 4.5 m (15 ft) deep may decide to deepen their channels to capture portions of OCS activities projected for deep water. Typically, channels greater than 6-7 m deep would not be needed to accommodate the deepwater needs of the OCS Program. Channels deeper than 6-7 m accommodate an increasing numbers of ocean-going ships. The Corpus Christi, Houston, and Mississippi River ship channels are being considered for deepening to allow access by larger ocean-going vessels that are not related to the OCS Program. Increased population and commercial pressures on the Mississippi Coast are also causing pressures to expand ports there.

The COE, based on projected OCS activities, deepened access and interior channels of Port Fourchon, Louisiana, to greater than -7 m NGVD. The numbers of cargo vessels not related to petroleum or fishing, though, are projected to increase in the future. Materials dredged to deepen channels in Port Fourchon were used to create development sites and 192 ha of saline marsh. The COE feasibility report anticipates no significant saltwater intrusion effects on wetlands as a result of the deepening project, probably because the project only extends approximately 8.5 km inland and would be performed in a saline environment where the existing vegetation is salt tolerant (see Chapter 4.2.1.3.2 for details).

Vessel traffic within navigation channels can cause channel bank erosion in wetland areas. Tables 3-33 and 3-34 show vessel traffic using OCS-related waterways in 1999. A small percent of traffic using OCS-related channels is attributable to the OCS Program. Much of the lengths of these channels are through eroding canals, rivers, and bayous. . Maintenance dredging of existing channels would occur and could harm wetlands if the dredged material is deposited onto wetlands, resulting in burial or impoundment of marsh areas. This analysis assumes an increasing implementation of dredged material disposal for wetland enhancement and creation during the life of a proposed action. A small percentage of associated maintenance dredging of OCS-related channels and related impacts are attributed to the OCS Program. On average, every two years the COE surveys the navigation channels to determine the need for maintenance dredging. Schedules for maintenance dredging of OCS-related navigation channels vary broadly from once per year to once every 17 years. Each navigation channel is typically divided into segments called "reaches." Each reach may have a maintenance schedule that is independent of adjacent reaches. The COE data indicates an approximate average of 14,059,500 m^3 per year or 492,082,500 m^3 per 35 years are displaced by maintenance dredging activities on OCS-related navigation channels in the GOM area; this roughly amounts to approximately 144,700 m^3 per kilometer.

Non-OCS-related navigation channels are believed to conduct lower traffic volumes and, therefore, are expected to widen at a lower rate (0.95 m/yr). In addition, these channels require less frequent maintenance dredging and are expected to produce 50 percent less dredged materials per kilometer. Hence, maintenance dredging of non-OCS-related channels is estimated to produce approximately 36,576,500 m^3 of material during the period 2003-2042. This dredged material could be used to enhance or re-establish marsh growth in deteriorating wetland areas. If implemented, the damaging effects of maintenance dredging of navigation channels would be reduced.

Significant volumes of OCS-related produced sands and drilling fluids would be transported to shore for disposal. According to USEPA information, sufficient disposal capacity exists at operating and proposed disposal sites. Because of current regulatory policies, no wetland areas would be disturbed as a result of the establishment of new disposal sites or expansions or existing sites, without adequate mitigation. Some seepage from waste sites may occur into adjacent wetland areas and result in damage to wetland vegetation.

Miscellaneous factors that impact coastal wetlands include marsh burning, marsh buggy traffic, onshore oil and gas activities, and well-site construction. Bahr and Wascom (1984) report major marsh burns that have resulted in permanent wetland loss. Sikora et al. (1983) reported that in one 16-km^2 wetland area in coastal Louisiana, 18.5 percent of the area was covered with marsh-buggy tracks. Tracks left by marsh buggies have been known to open new routes of water flow through relatively unbroken marsh, thereby inducing and accelerating erosion and sediment export. Marsh-buggy tracks are known to have persisted in Louisiana's intermediate, brackish, and saline marshes for the past 15-30 years. Well-site construction activities include board roads and ring levees. Ring levees are approximately 1.6-ha impoundments constructed around a well site. In oil and gas fields, access canal spoil banks impound large areas of wetlands. The total acreage of impounded, dredged, and filled wetlands from drilling onshore coastal wells is considered substantial.

Current Mitigation Techniques Used to Reduce Adverse Impacts to Wetlands

Despite a national goal to achieve "no net loss of the . . . wetlands base," there is no one single law that protects wetlands (Strand, 1997). Instead, numerous regulatory mechanisms, combined with a well-defined mitigation process, are used to encourage wetland protection. The Clean Water Act Section 404 dredge and fill permit program is the strongest regulatory tool protecting wetlands from impacts; however, the key component of Section 404 is the requirement that adverse ecological impacts of a development project be mitigated by the developing agency (for OCS pipeline landfalls, this is the COE) or individual. The core of wetland protection revolves around the ability to mitigate or minimize impacts to wetlands and other sensitive coastal habitat.

Mitigation or the minimization of wetland impacts is particularly relevant along the GOM, specifically Louisiana, where significant impacts from human activities related to the oil and gas industry occur in wetland systems. As researchers document the direct and indirect consequences of pipelines, canals, dredging, and dredged material placement on wetland systems, optimizing old mitigation techniques and identifying new mitigation techniques in order to reduce impacts as much as possible is a necessary component of any development plan that terminates onshore. With more than 16,000 km (about 10,000 mi) of pipelines along the Gulf Coast (Johnson and Cahoon, in review), the extent to which activities related to these pipelines (and any new pipelines) are mitigated may be crucially important to the long-term integrity of the sensitive habitats (i.e., wetlands, shorelines, and seagrass communities) in these sensitive and fragile areas.

The following information identifies and documents the use and effectiveness of mitigation techniques related to OCS pipelines, canals, dredging, and dredged material placement in coastal GOM habitats. This information provides an overview and discussion of mitigation techniques that have been studied and used, as well as new and modified mitigation techniques that may not be well documented.

Mitigation Defined

The CEQ defined mitigation as a five-step process (1978):

(1) Avoidance – avoiding the impact altogether by not taking a certain action or part of an action;

(2) Minimization – minimizing of impacts by limiting the degree or magnitude of the action and its implementation;
(3) Restoration – rectifying the impact by repairing, rehabilitating, or restoring the affected environment;
(4) Preservation through Maintenance – reducing or eliminating the impact over time by preservation and maintenance operations during the life of the action; and
(5) Compensation – compensating for the impact by replacing or providing substitute resources of environments.

Mitigation History Related to Oil and Gas Activities

Mitigation of wetland impacts from oil and gas activities has a very short history. Prior to the 1980's, wetlands were not protected and very little attention was paid to the environmental impacts of pipeline construction within wetland areas. Focus was on deciding the best (most economical and fastest) way to install pipelines in soft sediment. With more recent requirements for considering impacts to sensitive coastal habitats, methods and techniques for mitigating impacts have been developed and refined. Because of the extensive coastal wetland systems along the GOM, avoidance of wetland systems is often impossible for pipelines related to OCS activities. Thus, minimization is the main focus of mitigation for pipeline-related activities.

Overview of Existing Mitigation Techniques and Results

Numerous suggestions for minimizing impacts have been recommended, with some of the most promising ideas emerging based on past experience and field observations. Depending on the location of the project in question and the surrounding environment, different mitigation techniques may be more appropriate than others. Based on permits, work documents, and interviews, 17 mitigation techniques have been identified as having been implemented at least once, with no one technique or suite of techniques routinely required by permitting agencies. Each pipeline mitigation process is uniquely designed to minimize damages given the particular setting and equipment to be installed. Of the identified mitigation techniques, a number of these are commonly required, while others are rarely used either because they are considered obsolete (in most instances) or they are applicable to only a narrow range of settings. Table 4-63 highlights and summarizes technical evidence for the use of various mitigating processes associated with pipeline construction, canals, dredging, and dredged material placement.

Mitigation of impacts from OCS pipelines, canals, dredging, and dredged material placement has evolved with the growing environmental protection laws in the U.S. The "avoid, minimize, restore, and compensate" sequence has become an automatic series of events in project planning. Unfortunately, there is no quantitative, hard evidence of the reduction in impacts as a result of any one of the many mitigation techniques. Therefore, professional judgment remains the primary guide for decisionmakers.

The Coastal Impact Assistance Program (CIAP) has been authorized by Congress to assist states in mitigating the impacts associated with OCS oil and gas production. Congress has appropriated approximately $150 million to NOAA to be allocated to Texas and Louisiana, as well as five other coastal states. The money is to be used to undertake a variety of projects for protecting and restoring coastal resources and mitigating the impacts of OCS leasing and development. The Texas General Land Office and the Louisiana Department of Natural Resources are coordinating their State's efforts in acquiring their proportion of these funds.

In addition to the CIAP, the Gulf of Mexico Program (GMP) sponsors the Gulf Ecological Management Site (GEMS) program. The GEMS program is an initiative of the GMP and five Gulf States providing a framework for ecologically important GOM habitats. The GEMS program coordinates and utilizes existing Federal, State, local, and private programs, resources, and mechanisms to identify GEMS in each state. Each Gulf State has identified special ecological sites it regards as GEMS (Table 4-51).

Summary and Conclusion

Impacts from residential, commercial, and agricultural and silvicultural (forest expansion) developments are expected to continue in coastal regions around the GOM. Existing regulations and development permitting procedures indicate that development-related wetland loss may be slowed and that no new onshore OCS facilities, other than pipelines, would be constructed in wetlands.

Impacts from State onshore oil and gas activities are expected to occur as a result of dredging for new canals and maintenance, usage of existing rig access canals and drill slips, and preparation of new well sites. Indirect impacts from dredging new canals for State onshore oil and gas development (Chapter 4.1.3.3) and from maintenance of the existing canal network is expected to continue.

Maintenance dredging of the OCS-related navigation channels displaces approximately 492,082,500 m^3. Federally maintained, non-OCS-related navigation channels are estimated to account for another estimated 36,576,500 m^3 of dredged material. Maintenance dredging of inshore, well-access canals is estimated to result in the displacement of another 5,014,300 m^3 of materials. Insignificant adverse impacts upon wetlands from maintenance dredging are expected because the large majority of the material would be disposed upon existing disposal areas. Alternative dredged material disposal methods can be used to enhance and create coastal wetlands.

Depending upon the regions and soils through which they were dredged, secondary adverse impacts of canals can be much more locally significant and boarder than direct impacts. Additional wetland losses generated by the secondary impacts of saltwater intrusion, flank subsidence, freshwater-reservoir reduction, and deeper tidal penetration have not been calculated due to a lack of quantitative documentation; MMS has initiated a project to document and develop data concerning such losses. A variety of mitigation efforts are initiated to protect against direct and indirect wetland loss. The nonmaintenance of mitigation structures that reduce canal construction impacts can have substantial impacts upon wetlands. In Louisiana, deepening the Port Fourchon channels to accommodate larger, OCS-related service vessels has occurred within a saline marsh environment and presents the opportunity for the creation of wetlands with the dredged materials.

In conclusion, based on preliminary landloss results from the MMS/USGS NWRC current coastal pipeline impacts study for the Louisiana study area, the predicted landloss from the estimated 120-260 km of new OCS pipeline construction ranges from approximately 480-1,040 ha total over the 40 year analysis period. The MMS, in conjunction with the USGS, is continuing to develop models that will aid in quantifying habitat loss associated with OCS activities.

4.5.3.3. Seagrass Communities

This cumulative analysis considers the effects of impact-producing factors related to a proposed action, prior and future OCS activities, State oil and gas activities, other governmental and private activities, and pertinent natural processes and events that may adversely affect seagrass communities and associated habitat during the analysis period. The effects of canal dredging, scarring from vessel traffic, and oil spills on seagrass communities and associated habitat are described in Chapters 4.2.1.3.3 and 4.4.3.3. In addition to the above-stated impacts, other impact-producing factors (channelization) relevant to the cumulative analysis are discussed below.

Pipelines

Pipeline construction projects can affect seagrass habitats in a number of ways. Maintenance activities that disturb wetlands and associated habitat (submerged vegetation and seagrass beds), however, are very infrequent and considered insignificant. Pipeline installation methods and impacts to submerged vegetation are described in Chapters 4.1.2.1.7, 4.2.1.3.3, and 4.4.3.3. During reviews of pipeline projects for Federal and State permits, agencies consistently comment with concern upon the extent of secondary impacts. As a result, canal and pipeline construction permits require that structures be engineered to mitigate secondary adverse impacts. From 2003-2042, 70-120 new OCS pipelines are projected to enter State waters; of those, 23-38 pipelines are projected to result in landfalls.

Dredging, Channelization, and Water Controls

Dredge and fill activities are the greatest threats to submerged vegetation and seagrass habitat (Wolfe et al., 1988). Existing and projected lengths of OCS-related pipelines and OCS-related dredging activities are described in Chapters 4.1.1.8.1 and 4.1.2.1.7. The dynamics of how these activities impact submerged vegetation are discussed in Chapter 4.2.1.3.3. The most serious impacts to submerged vegetation and associated seagrass communities generated by dredging activities are a result of removal of sediments, burial of existing habitat, and oxygen depletion and reduced light attenuation associated with increased turbidity. Turbidity is most damaging to beds in waterbodies that are enclosed, have relatively long flushing periods, and contain bottom sediments that are easily resuspended for long periods of time. An integrative model of seagrass distribution and productivity produced by Dunton et al. (1998) strongly suggests that dredging operations that increases turbidity would negatively impact seagrass health because of light attenuation.

Dredging impacts associated with the installation of new navigation channels are greater than those for pipeline installations because new canal dredging creates a much wider and deeper footprint. A greater amount of material and fine materials are disturbed; hence, turbidity in the vicinity of canal dredging is much greater, persists for longer periods of time, and the turbidity extends over greater distances and acreage. New canals and related disposal of dredged material also cause significant changes in regional hydrodynamics and associated erosion. Significant and substantial secondary impacts include wake erosion resulting from navigational traffic. This is evident along the Texas coast where heavy traffic utilizing the GIWW has accelerated erosion of existing salt marsh habitat (Cox et al., 1997).

New channel dredging within of the activity area has impacted lower-salinity species of submerged vegetation and seagrass communities in Louisiana and Texas the most. This would continue to be the case in the foreseeable future. Similarly, most impacts to higher-salinity species of submerged vegetation have occurred in Florida, where seagrass beds are more abundant. Reduction of submerged vegetation in the bays of Florida is largely attributed to increased turbidity, which is primarily due to dredge and fill activities (Wolfe et al., 1988). Channel dredging to facilitate, create, and maintain waterfront real estate, marinas, and waterways would continue to be a major impact-producing factor in the proposed cumulative activity area.

The waterway maintenance program of the COE has been operating in the cumulative activity area for decades. Impacts generated by initial channel excavations are sustained by regular maintenance activities performed every 2-5 years, sometimes less frequently. The patterns of submerged vegetation and seagrass beds have adjusted accordingly. Maintenance activities are projected to continue into the future regardless of OCS activities. If the patterns of maintenance dredging change, then the patterns of submerged vegetation distribution may also change.

In areas where typical spoil banks are used to store dredged materials, the usual fluid nature of mud and subsequent erosion causes spoil bank widening, which may bury nearby waterbottoms and submerged vegetation/seagrass beds. Those waterbottoms may become elevated, converting some nonvegetated waterbottoms to shallower waterbottoms that may become vegetated due to increased light at the new soil surface. Some of these waterbottoms may also be converted to wetlands, or even uplands, by the increased elevation.

Plans for installation of new linear facilities and maintenance dredging are reviewed by a variety of Federal, State, and local agencies, as well as by the interested public for the purposes of receiving necessary government approvals. Mitigation may be required to reduce undesirable impacts. Using turbidity curtains can control turbidity. The most effective mitigation for direct impacts to seagrass beds and associated habitat, though, is avoidance with a wide berth around them.

Many of man's activities have caused landloss either directly or indirectly by accelerating natural processes. Until the Mississippi River was channelized and leveed during the early 1900's, floodwaters layered sediment over the active deltaic plain, countering ongoing submergence and building new land. Areas that did not receive sediment-laden floodwaters lost elevation. Human intervention (channelization and leveeing), though, interrupted this process of renewal. In addition, the Mississippi River's suspended sediment load has decreased more than 50 percent since the 1950's, largely as a result of dam and reservoir construction (Turner and Cahoon, 1988) and soil conservation practices in the drainage basin. Also, construction of the GIWW and other channelization projects associated with its development have severely altered natural drainage patterns along many areas of the Texas coast. Furthermore, saltwater intrusion, as a result of river channelization and canal dredging, has caused coastal habitat deterioration

(including seagrass communities) (Tiner, 1984; National Wetlands Inventory Group, 1985). Productivity and species diversity associated with submerged vegetated habitat in coastal marshes of Louisiana and Texas is greatly reduced by saltwater intrusion (Stutzenbaker and Weller, 1989).

Leveeing (or banking) and deepening of the Mississippi River has affected seagrass communities in the Mississippi and Chandeleur Sounds by reducing freshwater flows and flooding into those estuaries and by raising their average salinity. Due to increased salinity, some species of submerged vegetation, including seagrass beds, are able to populate farther inland where sediment conditions are not as ideal. If the original beds are then subjected to salinities that are too high for their physiology, the vegetation would die, thus affecting the habitat associated with the seagrass beds (e.g., nursery habitat for juvenile fish and shrimp). In turn, rivers that have been modified for flood control have an increase of freshwater inflow near their entrance; hence, beds of submerged vegetation may become established farther seaward if conditions are favorable. If the original beds are then subjected to salinities that are too low for their physiology, the vegetation would die. These adjustments have occurred in the cumulative activity area, particularly when high-water stages in the Mississippi River cause the opening of the Bonnet Carre′ Spillway to divert floodwaters into Lake Pontchartrain. This freshwater eventually flows into the Mississippi and Chandeleur Sounds, lowering salinities. In the past, spillway openings have been associated with as much as a 16 percent loss in seagrass vegetation acreage (Eleuterius, 1987). Conversely, the Caernarvon Freshwater Diversion into the Breton Sound Basin, east of the Mississippi River, has reduced average salinities in the area. The reduced salinities have triggered a large increase in submerged freshwater vegetation acreage. Seagrass communities may thus reestablish in regions that were previously too saline for them.

Scarring

The scarring of seagrass beds by vessels (including various support vessels for OCS and State oil and gas activities, fishing vessels, and recreational watercraft) is an increasing concern along the Gulf Coast, especially in Texas and Florida where the majority of seagrass occurs. Scarring most commonly occurs in seagrass beds that occur in water depths shallower than 6 ft as a result of boats of all classes operating in water that is too shallow for them. Consequently, their propellers and occasionally their keels plow though shallow water bottoms, tearing up roots, rhizomes, and whole plants, leaving a furrow devoid of seagrasses, ultimately destroying essential nursery habitat. Other causes of scarring include anchor dragging, trawling, trampling, and loggerhead turtles foraging especially in Florida's coastal seagrass habitats (Sargent et al., 1995; Preen, 1996). Scarring may have a more critical effect on habitat functions in areas with less submerged vegetation. The Panhandle area, west of Cape San Blas, Florida, has fewer acres of seagrasses and has had little to moderate to severe scarring of its seagrass beds.

Recently, seismic activity in areas supporting seagrass nursery habitat has become a focus of concern for Texas State agencies. Although the greatest scarring of seagrasses has resulted from smaller boats operating in the vicinities of the greatest human population and boat registration densities, the greatest single scars have resulted from commercial vessels. A few local governments of the Florida Panhandle and the Coastal Bend of Texas have instituted management programs to reduce scarring. These programs include education, channel marking, increased enforcement, and limited-motoring zones. Initial results indicate that scarring can be reduced.

Oil Spills

Because of the floating nature of oil and the regional microtidal range, oil spills alone would typically have very little impact on seagrass communities and associated epifauna. Increased wave action can increase impacts to submerged vegetation and the community of organisms that reside in these beds by forcing oil from the slick into the water column. Unusually low tidal events would also increase the risk of oil having direct contact with the vegetation. Even then, epifauna residing in these seagrass beds would be more heavily impacted than the vegetation itself. Oiling of seagrass beds would result in die-back of the vegetation and associated epifauna, which would be replaced for the most part in 1-2 growing seasons, depending upon the season in which the spill occurs. Although little or no direct mortality of seagrass beds is expected as a result of oil-spill occurrences, contact of seagrasses with crude or refined oil products has been implicated as a causative factor in the decline of seagrass beds and in the observed changes in species composition within them (Eleuterius, 1987). The cleanup of slicks in shallow,

protected waters (less than 5 ft deep) can cause significant scarring and trampling of submerged vegetation beds.

Oil spilled in Federal offshore waters is not projected to significantly impact submerged aquatic vegetation, which includes seagrass communities. In contrast, oil spills from inland oil-handling facilities and navigational traffic have a greater potential for impacting wetlands and seagrass communities based on information presented in Chapter 4.1.2.1.5.1. Given the large number of existing oil wells and pipelines in eastern coastal Louisiana and the volumes of oil piped through that area from the OCS, the risk of oil-spill contacts to the few seagrass beds in that vicinity would be much higher than elsewhere in the cumulative activity area.

Summary and Conclusion

Dredging generates the greatest overall risk to submerged vegetation. Dredging causes problems for beds of submerged vegetation. These actions uproot, bury, and smother plants as well as decrease oxygen in the water; and reduce the amount of necessary sunlight. Channel dredging to create and maintain waterfront real estate, marinas, and waterways would continue to cause the greatest impacts to higher salinity submerged vegetation.

The oil and gas industry and land developers perform most of the new dredging in the cumulative activity area. Most dredging that impacts lower salinity submerged vegetation has occurred in Louisiana and Texas in support of inshore petroleum development. Cumulatively, offshore oil and gas activities are projected to generate 19-32 pipeline landfalls in Texas and Louisiana. Mitigation may be required to reduce undesirable impacts of dredging to submerged vegetation. Maintenance dredging of navigation channels may sustain the impacts of original dredging. The most effective mitigation for direct impacts to submerged vegetation beds is avoidance, as well as the use of turbidity curtains to reduce turbid conditions.

Large water-control structures associated with the Mississippi River influence salinities in coastal areas, which in turn influence the location of seagrass communities and associated epifauna. Where flooding or other freshwater flow to the sea is reduced, regional average salinities generally increase. Average salinities in areas of the coast that receive increased freshwater flows are generally reduced. Beds of submerged vegetation (seagrass) adjust their locations based on their salinity needs. If the appropriate salinity range for a species is located where other environmental circumstances are not favorable, the new beds would be either smaller, less dense, or may not colonize at all.

When the Mississippi River is in flood condition, floodways may be opened to alleviate the threat of levee damage. These floodways direct water to estuarine areas where floodwaters may suddenly reduce salinities for a couple of weeks to several months. This lower salinity can damage or kill high-salinity seagrass beds if low salinities are sustained for longer periods than the seagrass species can tolerate. Opening a floodway is the one action that can adversely impact the largest areas of higher-salinity submerged vegetation.

Inshore oil spills generally present greater risks of adversely impacting submerged vegetation and seagrass communities than do offshore spills (Chapter 4.4.3.3). The risk of coastal spills occurring from operations that support OCS activities would also be widely distributed in this coastal area, but the risk would primarily be focused in the two areas receiving the largest volume of OCS-generated oil—the Houston/Galveston area of Texas and the deltaic area of Louisiana. Oil-spill contact would result in die-back to the seagrass vegetation and supported epifauna, which would be replaced for the most part within 1-2 growing seasons, depending upon the season in which the spill occurs. Although zero to little direct permanent mortality of seagrass beds is expected as a result of oil-spill occurrences, contact of seagrasses with crude and refined oil has been implicated as a causative factor in the decline of seagrass beds and in the observed changes in species composition within them (Eleuterius, 1987).

Because of the floating nature of oil and the microtidal range that occurs in this area, oil spills alone would typically have very little impact on seagrass beds and associated epifauna. Unusually low tidal events, increased wave energy, or the use of oil dispersants increase the risk of impact. Usually, epifauna residing within the seagrass beds is much more heavily impacted than the vegetation. The cleanup of slicks in shallow, protected waters less than 5-ft deep can cause significant scarring and trampling of submerged vegetation and seagrass beds.

Seagrass communities and associated habitat can be scarred by anchor dragging, trampling, trawling, loggerhead turtles, occasional seismic activity, and boats operating in water that is too shallow for their

keels or propellers. These actions remove or crush plants. The greatest scarring results from smaller boats operating in the vicinities of larger populations of humans and registered boats. A few State and local governments have instituted management programs that have resulted in reduced scarring.

In general, a proposed action would cause a minor incremental contribution to impacts to submerged vegetation due to dredging, boat scarring, pipeline installations and possibly oil spills. Because channel maintenance, land development, and flood control would continue, with only minor impacts attributable to OCS activities, a proposed action would cause no substantial incremental contribution to these activities or to their impacts upon submerged aquatic vegetation or seagrass communities.

4.5.4. Impacts on Sensitive Offshore Benthic Resources

4.5.4.1. Continental Shelf Resources

4.5.4.1.1. Live Bottoms (Pinnacle Trend)

The pinnacle trend is located northwest of the proposed lease sale area, where pipelines may be constructed to support a proposed action. This cumulative analysis considers the effects of impact-producing factors related to a proposed action plus those related to prior and future OCS lease sales, and to tanker and other shipping operations that may occur and adversely affect live bottoms (low-relief and pinnacle trend features). Specific OCS-related, impact-producing factors considered in the analysis are structure emplacement and removal, anchoring, discharges from well drilling, produced waters, pipeline emplacement, oil spills, blowouts, and operational discharges by tanker ships. Non-OCS-related impact-producing factors have the potential to alter live bottoms. These factors include commercial fisheries, natural disturbances, additional anchoring by recreational boats and other non-OCS commercial vessels, as well as spillage from import tankering.

Since the pinnacle trend area is not within the proposed lease sale area, it is assumed that protective stipulations for live bottoms and the pinnacle trend features would be part of OCS leases that could be affected by pipeline construction to support a proposed action. Stipulations and mitigations require operators to do the following:

- locate potential individual live bottoms and associated communities that may be present in the area of proposed activities and,
- protect sensitive habitat potentially impacted by OCS activities by requiring appropriate mitigation measures.

Stipulations and mitigations do not protect the resources from activities outside MMS jurisdiction (i.e., commercial fishing, tanker and shipping operations, or recreational activities).

Most non-OCS activities have a greater potential to affect the hard-bottom communities of the region. Recreational boating and fishing, import tankering, and natural events such as extreme weather and fluctuations of environmental conditions (e.g., nutrient pulses, low dissolved oxygen levels, seawater temperature minima, and seasonal algal blooms) may severely impact low relief, live bottom communities associated with the pinnacle trend area of the CPA and EPA. In addition, ships anchoring near major shipping fairways, on occasion, may impact sensitive areas located near these fairways. Numerous fishermen take advantage of the relatively shallow and easily accessible resources of the region and anchor on and around hard-bottom habitat in order to fish, particularly in the pinnacle trend area. Therefore, several instances of severe and permanent physical damage to the pinnacle features and the associated live bottoms could occur from non-OCS activities. It is believed that biota associated with live bottoms of the pinnacle trend area are well adapted to many of the natural disturbances mentioned above. A severe human disturbance, however, could cause serious damage to live-bottom biota, possibly leading to changes of physical integrity, species diversity, or biological productivity exceeding natural variability. If such an event were to occur, recovery to pre-impact conditions could take as long as 10 years.

In addition to anchoring, the emplacement of drilling rigs and production platforms on the seafloor compresses the organisms directly beneath the legs or mat used to support the structure. The areas affected by the placement of the rigs and platforms would predominantly be soft-bottom regions where the infaunal and epifaunal communities are ubiquitous. Because of local bottom currents, the presence of

conventional bottom-founded platform structures can cause scouring of the surficial sediments (Caillouet et al., 1981).

Structure placement and anchor damage from support boats and ships, floating drilling units, and pipeline-laying vessels disturb areas of the seafloor. These disturbances are considered the greatest OCS-related threat to live-bottom areas. The size of the areas affected by chains associated with anchors and pipeline-laying barges would depend on the water depth, chain length, sizes of anchor and chain, method of placement, and wind and current speed and direction. Anchor damage includes but is not limited to crushing and breaking of live/hard bottoms and associated communities. Anchoring often destroys a wide swath of habitat when a vessel drags or swings an anchor causing the anchor and chains to drag the seafloor. The biological stipulations limit the proximity of new activities relevant to live bottoms and sensitive features. Platforms are required to be placed away from live bottoms, thus, anchoring events near platforms are not expected to impact the resource. Accidental anchoring could severely impact hard-bottom substrate with recovery rates (which are not well documented) estimated at 5-20 years depending on the severity.

Both explosive and nonexplosive structure-removal operations disturb the seafloor and can potentially affect nearby live/hard-bottom communities. Structure removals using explosives is the most common removal method in the GOM, but would not be used in the proposed lease sale area. Since biological stipulations limit the proximity of structures to relevant live bottoms and sensitive features, explosive removals are not expected to effect these sensitive areas. Should low relief hardbottom communities incur any damages as a result of the explosive removal of structures, impacts would include restricted cases of mortality, and the predicted recovery to pre-impact conditions would be accomplished in less than 10 years.

Routine discharges of drilling muds and cuttings by oil and gas operations could affect biological communities (essential fish habitat is discussed in Chapter 4.5.10) and organisms through a variety of mechanisms, including the smothering of organisms through deposition or less obvious sublethal toxic effects (impacts to growth and reproduction). The protective lease stipulations and site-specific mitigations would prevent drilling activities and drilling discharges from occurring directly over pinnacle features or associated habitat. Drilling discharges should reach undetectable concentrations in the water column within 1,000 m of the discharge point, thus limiting potential toxic effects to any benthic organisms occurring within a 1,000-m radius from the discharge point. Any effects would be expected to diminish with increasing distance from the discharge area. Although Shinn et al. (1993) found detectable levels of metals from muds out to 1,500 m from a previously drilled well site in the pinnacle trend area, the levels of these contaminants in the water column and sediments are expected to be much lower than those known to have occurred in the past, due to new USEPA discharge regulations and permits (Chapter 4.1.1.4). Regional surface currents and the water depth (>40 m) would greatly dilute the effluent. Deposition of drilling muds and cuttings in live-bottom and pinnacle trend areas are not expected to greatly impact the biota of the pinnacles or the surrounding habitat. Furthermore, because the biota of the seafloor surrounding the pinnacles are adapted to life in turbid (nepheloid) conditions and high sedimentation rates in the western portions of the pinnacle trend area, deposition and turbidity caused by a nearby well should not adversely affect this sensitive environment. The impact from muds and cuttings discharged as a result of the cumulative scenario would be temporary, primarily sublethal in nature, and the effects would be limited to small areas. Recovery to pre-impact conditions from these sublethal impacts would take place within 10 years.

The depth of the low relief hard bottoms (>40 m), currents, and offset of discharges of produced waters and domestic and sanitary wastes (required by lease stipulations and postlease mitigations) would result in the dilution of produced waters and wastes to harmless levels before reaching any of the live bottom. Adverse impacts from discharges of produced waters and domestic and sanitary wastes as a result of the cumulative case would therefore be temporary, primarily sublethal in nature, and the effects would be limited to small areas. Predicted recovery to pre-impact conditions from these sublethal impacts would take place within 5 years.

The Live Bottom (Low Relief) Stipulation, Eastern Pinnacle Trend Stipulation, and site-specific mitigations are expected to prevent operators from placing pipelines directly upon live-bottom communities. The effect of pipeline-laying activities on the biota of these communities would be restricted to the resuspension of sediments, possibly causing obstruction of filter-feeding mechanisms of sedentary organisms and gills of fishes. Adverse impacts from resuspended sediments would be

temporary, primarily sublethal in nature, and the effects would be limited to small areas. Predicted recovery to pre-impact conditions from these sublethal impacts would take place within 5 years.

Assumptions of oil-spill occurrences, spill sizes, and estimates resulting from the OCS Program are described in Chapter 4.3.1.1. Oil spills have the potential to be driven into the water column. Measurable amounts have been documented down to a 10-m depth, although modeling exercises have indicated such oil may reach a depth of 20 m. At this depth, however, the concentration of the spilled oil or dispersed oil would be at several orders of magnitude lower than the amount shown to have an effect on marine organisms (Lange, 1985; McAuliffe et al., 1975 and 1981). Recovery capabilities from a catastrophic scenario, such as the unlikely event a freighter, tanker, or other ocean going vessel related to OCS Program activities sank and proceeded to collide with the pinnacle features or associated habitat releasing its cargo, are unknown at this time.

For the purpose of this analysis, it is projected that no surface spills, regardless of size, would have an impact on the biota of live/hard bottoms, largely because the tops of the features crest at depths greater than 20 m. Surface oil spills are therefore not expected to impact the hard-bottom communities.

Subsurface pipeline oil spills are not expected to cause damage to live/hard-bottom biota because the oil would initially adhere to the sediments surrounding the buried pipeline until the sediment reached its maximum capacity to retain the oil before the oil rapidly rises (typically 100 m/hr in shallow water) (Guinasso, personal communication, 1997) in discrete droplets toward the sea surface. Oil-spill occurrence for the OCS Program is presented in Chapter 4.3.1.1.1. Since the lease stipulations and site-specific mitigations would prevent the installation of pipelines in the immediate vicinity of live/hard-bottom areas, there is little probability that a subsurface oil spill would impact live/hard bottoms. Should a pipeline spill occur in the immediate vicinity of a live/hard bottom, impacts, including the uptake of hydrocarbons and attenuated incident light penetration, could cause partial or even total mortality of local biota depending on the severity of the accident. Much of the biota, however, would likely survive and recover once the live/hard bottoms were clear of oil. The adverse impacts from subsurface oil spills on live/hard bottoms would be minor in scope, primarily sublethal in nature, and the effects would be contained within a small area. Recovery to pre-impact conditions from these sublethal impacts could take place within 5-10 years.

Blowouts have the potential to resuspend sediments and release hydrocarbons into the water column, which may affect pinnacle-trend communities. Subsurface blowouts occurring near these communities can pose a threat to the biota, however, the severity and proximity of such an occurrence to live/hard bottoms cannot be predicted. Depending upon the severity of the occurrence of a blowout in close proximity to a pinnacle-trend community, the damage could be catastrophic and irreversible. What can be predicted is that such blowouts would, at minimum, cause sediments to be released and resuspended. A severe subsurface blowout within 400 m of a live/hard bottom could result in the smothering of the biota due to sedimentation. Since much of the live/hard-bottom biota is adapted to turbid conditions, most impacts would probably be sublethal with recovery taking place within approximately 5 years. The continued implementation of lease stipulations and mitigations should prevent blowouts from occurring directly on or in proximity to live/hard bottoms

Should the Live Bottom (Low Relief) and Pinnacle Trend Stipulations not be implemented for future lease sales, OCS activities could have the potential to destroy part or all of the biological communities and damage one or several live/hard-bottom features. The most potentially damaging of these are the impacts associated with physical damages resulting from anchors, structure emplacement, and other bottom-disturbing operations. Potential impacts from oil spills larger than 1,000 bbl, blowouts, pipeline emplacement, mud and cutting discharges, and structure removals exist. The OCS Program, without the benefit of protective lease stipulations and site-specific mitigations, would probably have an adverse impact on live/hard bottoms in the EPA, particularly from anchor damage to pinnacle-trend features.

Summary and Conclusion

Non-OCS activities in the vicinity of the hard-bottom communities include recreational boating and fishing, import tankering, and natural events such as extreme weather conditions, and extreme fluctuations of environmental conditions (e.g., nutrient pulses, low dissolved oxygen levels, seawater temperature minima, and seasonal algal blooms). These activities could cause severe damage that would threaten the survival of the live/hard-bottom communities. Ships using fairways in the vicinity of live/hard bottoms anchor in the general area of live/hard bottoms on occasion, and numerous fishermen

take advantage of the relatively shallow and easily accessible resources of regional live/hard bottoms. These activities could lead to several instances of severe and permanent physical damage.

Impact-producing factors resulting from routine activities of OCS oil and gas operations include physical damage, anchoring, structure emplacement and removal, pipeline emplacement, drilling discharges, discharges of produced waters, and discharges of domestic and sanitary wastes. In addition, accidental subsea oil spills or blowouts associated with OCS activities can cause damage to live bottoms. Long-term OCS activities are not expected to adversely impact the live/hard-bottom environment if these impact-producing factors are restrained by the continued implementation of protective lease stipulations and site-specific mitigations. The Live Bottom (Low Relief) and Eastern Pinnacle Trend Stipulations would preclude the occurrence of physical damage, the most potentially damaging of these activities. The impacts to the live/hard bottoms are judged to be infrequent because of the small number of operations in the vicinity of live/hard bottoms. The impact to the live/hard-bottom resource as a whole is expected to be slight because of the projected lack of community-wide impacts.

Impacts from blowouts, pipeline emplacement, muds and cuttings discharges, other operational discharges, and structure removals should be minimized because of the Live Bottom (Low Relief) and Eastern Pinnacle Trend Stipulations, and the dilution of discharges and resuspended sediments in the area. Potential impacts from discharges would probably be further reduced by USEPA discharge regulations and permits restrictions (Chapter 4.1.1.4). Potential impact from oil spills ≥1,000 bbl would be restricted because of the depth of the features (>20 m) (if the spill occurs on the sea surface), because subsea pipeline spills are expected to rise rapidly, and because of the low prospect of pipelines being routed immediately adjacent to live/hard bottoms. The frequency of impacts to live/hard bottoms should be rare and the severity slight. Impacts from accidents involving anchor placement on live/hard bottoms could be severe in small areas (those actually crushed or subjected to abrasions).

The incremental contribution of a proposed action (as analyzed in Chapters 4.2.1.4.1.1 and 4.4.4.1.1) to the cumulative impact is expected to be slight, with possible impacts from physical disturbance of the bottom from pipeline emplacement, and oil spills. Negative impacts should be restricted by the implementation of the Live Bottom (Low Relief) and Eastern Pinnacle Trend Stipulations and site-specific stipulations on existing and future leases in the pinnacle trend area, the depths of the features, the currents in the live/hard-bottom area, and distance from the proposed lease sale area.

4.5.4.2. Continental Slope and Deepwater Resources

Cumulative factors considered to impact the deepwater benthic communities of the GOM include both oil- and gas-related and non-oil- and gas-related activities. The latter type of impacting factors includes activities such as fishing and trawling. There are essentially only two species considered important to deepwater bottom fisheries—yellowedge grouper and tilefish. The yellowedge grouper's habitat only extends to about 275 m, while the tilefish's habitat extends to 411 m. Therefore, these species would not occur in a proposed lease sale area due to the fact that the shallowest water depth is 1,600 m. De Forges et al. (2000) report threats to deepwater biological communities by fishing activity off New Zealand. Species similar to the targeted species in Australia and New Zealand, the orange roughy (genus *Hoplostethus*), do occur in the GOM; however, they are not abundant and are smaller in size. Bottom fishing and trawling efforts in the proposed lease sale area are essentially non-existent, consequently impacts to deepwater benthic communities from non-oil- and gas-related activities are negligible.

Oil- and gas-related activities include pipeline and platform emplacement activities, anchoring, accidental seafloor blowouts, and drilling discharges. This analysis considers the effects of these factors related to a proposed action and to future OCS lease sales.

Other sources of cumulative impact to deepwater benthic communities would be possible, but are considered unlikely to occur. No anchoring from non-OCS-related activities occurs at the water depths where these communities are found. Some impacts are highly unlikely yet not impossible, such as the sinking of a ship or barge resulting in collision or contaminant release directly on top of a high-density community. One potential significant source of impact would be carbon sequestration in the deep sea as recently proposed by some international groups as a technique to reduce atmospheric carbon dioxide. Boyd et al. (2000) reported the successful iron fertilization of the polar Southern Ocean resulting in a large drawdown of carbon dioxide for at least 13 days and a massive plankton bloom for 30 days. Recent papers have highlighted the potential serious consequences of large scale CO_2 sequestration. Seibel and

Walsh (2001) report extensive literature on the physiology of deep-sea biota indicating that they are highly susceptible to the CO_2 and pH excursions likely to accompany deep-sea CO_2 sequestration. The impacts of even very small excursions of pH and CO_2 could have serious, even global, deep-sea ecosystem impacts. Substantial additional research is needed before any large-scale actions would take place.

The greatest potential for adverse impacts to occur to the deepwater benthic communities, both chemosynthetic and nonchemosynthetic, would come from those OCS-related, bottom-disturbing activities associated with pipeline and platform emplacement (including templates and subsea completions), associated anchoring activities, discharges of muds and cuttings, and seafloor blowout accidents. The potential impacts to deepwater benthic communities from these activities are discussed in detail in Chapters 4.2.1.4.2. The potential impacts from seafloor blowout accidents are discussed in Chapter 4.4.4.2.

As exploration and development continue on the Federal OCS, activities have moved into the deeper water areas of the GOM. With this trend comes the certainty that increased development would occur on potentially productive discoveries throughout the entire depth range of the proposed lease sale area; these activities would be accompanied by impacts to the deepwater benthos from bottom disturbances and disruption of the seafloor from associated activities. The extent of these disturbances would be determined by the intensity of development in these deepwater regions, the types of structures and mooring systems used, and the effective application of the avoidance criteria required under NTL 2000-G20. Activity levels for the cumulative scenario in the EPA are projected (Table 4-4). For the EPA deepwater offshore Subareas E1600-2400 and E>2400, an estimated 14-29 and 24-44 exploration and delineation wells and 25-55 and 35-81 development wells respectively are projected to be drilled. A total of 4-7 production structures are projected to be installed in deepwater through the years 2003-2042.

Routine discharges of drilling muds and cuttings have been documented to reach the seafloor in water depths greater than 400 m (discussed in Chapter 4.2.1.4.2), but these discharges are distributed across wider areas and in thinner accumulations than they would be in shallower water depths. Potential impacts could result from accumulations of muds and cuttings resulting from consistent hydrographic conditions and drilling of multiple wells from the same location causing concentrations of material in a single direction or "splay." It is not expected that detectable levels of muds and cuttings discharges from separate developments or from adjacent lease blocks would act as a cumulative impact to deepwater benthic communities due their physical separation and great water depths.

An MMS-funded study, entitled *Effects of Oil and Gas Exploration and Development at Selected Continental Slope Sites in the Gulf of Mexico*, would further refine the effectiveness of the new avoidance criteria. An additional study, *Improving the Predictive Capability of 3-D Seismic Surface Amplitude Data for Identifying Chemosynthetic Community Sites*, has also recently begun and is intended to groundtruth the interpretation of geophysical 3-D seismic surface anomaly data and the relationship to expected or potential community sites. The results of these studies would be used to refine the existing exploratory or development plans biological review processes, if needed, as soon as results are available.

The majority of deepwater chemosynthetic communities are of low density and are widespread throughout the deepwater areas of the GOM. Low-density communities may occasionally sustain minor impacts from discharges of drill muds and cuttings or resuspended sediments. These impacts are most likely to be sublethal in nature and would be limited in areal extent. The frequency of such impact is expected to be low. Physical disturbance to a small area would not result in a major impact to the ecosystem. The consequences of these impacts to these widely distributed low-density communities are considered to be minor with no change to ecological relationships with the surrounding benthos.

High-density, Bush Hill-type communities are widely distributed but few in number and limited in size. They have a high standing biomass and productivity. High-density, chemosynthetic communities would be largely protected by NTL 2000-G20, which serves to prevent impacts by requiring avoidance of potential chemosynthetic communities identified by association with geophysical characteristics or by requiring photodocumentation to establish the presence or absence of chemosynthetic communities prior to approval of the structure or anchor placements. Current implementation of these avoidance criteria and understanding of potential impacts indicate that high-density communities should be protected from burial by pre-riser discharges of muds and cuttings at the bottom and burial by muds and cuttings discharges from the surface. It is not known if there are any low-density or high-density communities in the proposed lease sale area.

Small impacts are expected to occur infrequently, but the impacts from bottom-disturbing activities, if they occur, could be quite severe to the immediate area affected. If it occurred, the disturbance of a Bush Hill-type environment could lead to the destruction of a community from which recovery would occur only over long intervals (200+ years for a mature tube-worm colony and 25-50 years for a mature mussel community) or would not occur at all. The severity of such an impact is such that there may be incremental losses of productivity, reproduction, community relationships, overall ecological functions of the community, and incremental damage to ecological relationships with the surrounding benthos.

In cases where high-density communities are subjected to greatly dispersed discharges or resuspended sediments, the impacts are most likely to be sublethal in nature and limited in areal extent. The impacts to ecological function of high-density communities would be minor with recovery occurring within 2 years; however, minor impacts to ecological relationships with the surrounding benthos would also be likely.

Because of the great water depths, sanitary wastes and produced waters are not expected to have adverse impacts to any deepwater benthic communities. These effluents would undergo a great deal of dilution and dispersion before reaching the bottom, if ever.

A blowout at the seafloor could resuspend large quantities of bottom sediments and even create a large crater, destroying any organisms in the area. Structure removals and other bottom-disturbing activities could resuspend bottom sediments, but not at magnitudes as great as blowout events. The distance of separation provided by the adherence of NTL 2000-G20 would protect both chemosynthetic and nonchemosynthetic communities from the direct effects of deepwater blowouts. Subsea structure removals are not expected in water depths greater than 800 m, in accordance with 30CFR, Part 250, which includes all of the proposed lease sale area.

Oil and chemical spills (potentially from non-OCS related activities) are not considered to be a potential source of measurable impacts on chemosynthetic communities (or nonchemosynthetic deepwater communities) because of the water depth. Oil spills from the surface would tend not to sink. Oil discharges at depth or on the bottom would tend to rise at least some distance in the water column and similarly not impact the benthos. There is also reason to expect that chemosynthetic animals are resistant to at least low concentrations of dissolved hydrocarbons in the water, as communities are typically found growing near oil saturated sediments and in the immediate vicinity of active oil and gas seeps.

Deepwater coral and other hard-bottom communities not associated with chemosynthetic communities are also expected to be protected by general adherence to NTL 2000-G20 and the shallow hazards NTL 98-12 due to the avoidance of areas represented as hard bottom on surface anomaly maps derived from 3-D seismic records. Biological reviews are performed on all activity plans (E&P). Reviews include analysis of maps for hard bottom areas that are generally avoided because they are one of several important indicators for the potential presence of chemosynthetic communities.

Summary and Conclusion

Impacts to deepwater communities in the GOM from sources other than OCS activities are considered negligible. Activities unrelated to the OCS Program include fishing and trawling. Because of the water depths in the proposed lease sale area and the lack of commercially valuable fishery species, these activities are not expected to impact deepwater benthic comminutes. The most serious impact-producing factor threatening chemosynthetic communities is physical disturbance of the seafloor, which would destroy the organisms of these communities. Such disturbance would most likely come from those OCS-related activities associated with pipelaying, anchoring, structure emplacement, and seafloor blowouts. Drilling discharges and resuspended sediments have a potential to cause minor, mostly sublethal impacts to chemosynthetic communities, but substantial accumulations could result in more serious impacts. Seafloor disturbance is considered to be a threat only to the high-density (Bush Hill-type) communities; the widely distributed low-density communities would not be at risk. The provisions of NTL 2000-G20 would greatly reduce the risk. The NTL requires surveys and avoidance of potential community areas prior to drilling. In addition, new studies are currently refining the information and confirming the effectiveness of these provisions.

The activities considered under the cumulative scenario are expected to cause little damage to the ecological function or biological productivity of the widespread, low-density chemosynthetic communities. The rarer, widely scattered, high-density, Bush Hill-type chemosynthetic communities could experience minor impacts from drilling discharges or resuspended sediments, with recovery expected within several years. If physical disturbance (such as anchor damage) or extensive burial by

muds and cuttings were to occur to high-density, Bush Hill-type communities, impacts could be severe, with recovery time as long as 200 years for mature tube-worm communities. There is evidence that substantial impacts on these communities would permanently prevent reestablishment. The severity of such an impact is such that there would be incremental losses of productivity, reproduction, community relationships, overall ecological functions of the community, and incremental damage to ecological relationships with the surrounding benthos. It is not known if there are any chemosynthetic communities in the proposed lease sale area.

The cumulative impacts on nonchemosynthetic benthic communities are expected to cause little damage to the ecological function or biological productivity of the expected typical communities existing on sand/silt/clay bottoms of the deep GOM. Large motile animals would tend to move, and recolonization from populations from neighboring substrates would be expected in any areas impacted by burial. Deepwater coral or other high-density hard bottom communities are also not known to exist in the proposed lease sale area. However, similar to potential chemosynthetic communities, the cumulative impacts on any potential hard bottom communities are expected to cause little damage to ecological function or biological productivity.

The incremental contribution of a proposed action (as analyzed in Chapters 4.2.1.4.2 and 4.4.4) to the cumulative impact is expected to be slight, and to result from the effects of the possible impacts caused by physical disturbance of the seafloor and minor impacts from sediment resuspension. Adverse impacts would be limited but not completely eliminated by adherence to NTL 2000-G20.

4.5.5. Impacts on Marine Mammals

This cumulative analysis considers activities that have occurred or may occur and adversely affect marine mammals in the same general area that may be affected by a proposed action. The combination of potential impacts resulting from a proposed action in addition to past, present, and future OCS activities, incidental take in fisheries, live captures and removals, anomalous mortality events, habitat alteration, and pollution may affect marine mammals (endangered, threatened, and/or protected) in the region. The major impact-producing factors relative to a proposed action are described in Chapter 4.2.1.5. Sections providing supportive material for the marine mammals analysis include Chapters 3.2.3 (description of marine mammals), 4.1.1.2 (exploration), 4.1.1.3 (development and production), 4.1.2.1 (coastal infrastructure), and 4.3.1 (spills).

Information on drilling fluids and drill cuttings and produced waters that would be discharged offshore are discussed in Chapter 4.1.1.4. Effluents are routinely discharged into offshore waters and are regulated by USEPA NPDES permits. Cetaceans may periodically be exposed to these discharges. Direct effects to cetaceans are expected to be sublethal. Indirect effects via food sources are not expected due to dilution and dispersion of offshore operational discharges. It should be noted, however, that any pollution in the effluent could potentially poison, kill, debilitate, or stress marine mammals and adversely affect prey species and other key elements of the GOM ecosystem (Tucker & Associates, Inc., 1990). Operational discharges could periodically contact and/or affect marine mammals.

It is assumed that helicopter traffic would occur on a regular basis. It is projected that 475-1,075 OCS-related helicopter trips would occur annually in the support of OCS activities in the EPA (Table 4-4) and 378,718-883,333 trips in the CPA (Table 4-5). The FAA (Advisory Circular 91-36C) and corporate helicopter policy state that helicopters must maintain a minimum altitude of 700 ft while in transit offshore and 500 ft while working between offshore structures. In addition, guidelines and regulations promulgated by NOAA Fisheries under the authority of the Marine Mammal Protection Act include provisions specifying helicopter pilots to maintain an altitude of 1,000 ft within 300 ft (91 m) of marine mammals. It is unlikely that cetaceans would be affected by routine OCS helicopter traffic at these altitudes, provided pilots do not alter their flight patterns to more closely observe or photograph marine mammals that they see. It is also expected that 10 percent of helicopter trips would occur at altitudes below the specified minimums listed above as a result of inclement weather. Routine overflights may elicit a startle response from and disturb nearby cetaceans (depending on the activity of the animals) (Richardson et al., 1995). Occasional overflights probably have no long-term consequences on cetaceans; however, frequent overflights could have long-term consequences if they occur repeatedly and disrupt vital activities, such as feeding and breeding. The OCS-related helicopters are not the only aircraft that fly over the coastal and offshore areas. Military, private, and commercial aircraft also traverse these areas and may impact marine mammals.

It is projected that 525-1,050 OCS-related, service-vessel trips would occur annually in support of OCS activities in the EPA (Table 4-4) and 272,923-281,948 trips (Table 4-5) in the CPA 475-1,075. Noise from service-vessel traffic may elicit a startle and/or avoidance reaction by cetaceans and mask their sound reception. It is expected that the extent of service-vessel traffic predicted in the cumulative scenario could affect cetaceans either by active avoidance or displacement of individuals or groups to less suitable habitat areas. Reaction would most likely vary with species, age, sex, and psychological status; the most vulnerable might be perinatal females and nursing calves, and those animals stressed by parasitism and disease. The presence of multiple noise sources is expected to increase masking, disrupt routine behavioral activities, and cause short-term displacement (Richardson et al., 1995). Although the proportion of a marine mammal population exposed to noise from any one source may be small, the proportion exposed to at least one noise source may be much greater (Richardson et al., 1995). The net result of any disturbance would be dependent upon the size and percentage of the population likely to be affected; ecological importance of the disturbed area; environmental and biological parameters that influence an animal's sensitivity to disturbance and stress; or the accommodation time in response to a prolonged disturbance (Geraci and St. Aubin, 1980).

It is expected that the extent of service-vessel traffic in the cumulative scenario would affect cetaceans either via avoidance behavior or displacement of individuals or groups. Smaller delphinids may approach vessels that are in transit to bow-ride. There is the possibility of short-term disruption of movement patterns and behavior, but such disruptions are unlikely to affect survival or productivity, unless they occur frequently. Long-term displacement of animals from an area is also a possibility. It is not known whether toothed whales exposed to recurring vessel disturbance would be stressed or otherwise affected in a negative but inconspicuous way. Increased vessel traffic would increase the probability of collisions between vessels and marine mammals, resulting in injury or death to some animals (Laist et al., 2001).

In addition to OCS-related vessel trips, there are numerous other vessels traversing coastal and offshore waters that could impact marine mammals. Chapter 4.1.3.2 discusses non-OCS-related oil tanker and non-OCS-related vessel and freight traffic. A large number of commercial and recreational fishing vessels use these areas.

It is projected that 46-81 exploration and delineation wells and 85-163 development wells would be drilled in support of OCS activities in the EPA (Table 4-4), and 7,108-8,584 exploration and delineation wells and 12,553-15,052 development wells in the CPA (Table 4-5).

Drilling activities produce sounds at intensities and frequencies that could be heard by cetaceans. It is estimated that noise from drilling activities would be relatively constant, lasting no longer than four months at each location. Sound levels generated by drilling operations are generally low frequency (Gales, 1982). Odontocetes echolocate and communicate at higher frequencies than the dominant sounds generated by drilling platforms. The bottlenose dolphin is sensitive to high-frequency sounds and is able to hear low-frequency sounds; however, where most industrial noise energy is concentrated, sensitivity appears to be poor (Richardson et al., 1995). Baleen whales appear to be sensitive to low- and moderate-frequency sounds, but as mentioned by Richardson et al. (1995), the lack of specific data on hearing abilities of baleen whales is of special concern since baleen whales apparently are more dependent on low-frequency sounds than are other marine mammals. The effects on cetaceans from structure noise are expected to be sublethal and may elicit some degree of avoidance behavior and temporary displacement; interference with ability to detect calls from conspecifics, echolocation pulses, or other important natural sounds; or might cause temporary reduction in hearing sensitivity. It is expected that drilling noise would periodically disturb and affect cetaceans in the GOM. Nonetheless, exploratory wells have been drilled in the Mississippi Canyon region since 1985. Marine mammal surveys performed for MMS show that this region is inhabited by sperm whales (chiefly cows and calves) (Weller et al., 2000). Tagging and photo-identification data gathered as recently as the summer of 2001 show that sperm whales continue to use the region, even though OCS activity has increased in this area since the 1980's. Since 1991, MMS has funded multiple studies and surveys of cetaceans in the northern GOM. The resulting information has greatly expanded our knowledge regarding the occurrence, ecology, and behavior of marine mammals in the area. The MMS will continue to work with the MMC, NOAA Fisheries, and others involved in the study and protection of marine mammals to enhance our understanding of whether or not OCS activities have caused behavioral modifications among marine mammals occupying the region.

Potential impacts to marine mammals from the detonation of explosives include mortality, injury, and physical or acoustic harassment. Injury to the lungs and intestines and/or auditory system could occur. Harassment of marine mammals as a result of the explosion-generated shock wave and acoustic signature of the detonation is also possible. Resuspension of bottom sediments, increased water turbidity, and mobilization of bottom sediments due to detonating explosives are considered to be temporary effects. An estimated 10-12 and 3,676-4,183 structure removals are projected to occur in the EPA (Table 4-4) and CPA (Table 4-5), respectively, between 2003 and 2042. It is expected that structure removals would cause only minor, physiological response effects on cetaceans, basically because of MMS and NOAA Fisheries guidelines for explosive removals.

Seismic surveys generate a more intense noise than other nonexplosive survey methods. Baleen whales seem tolerant of low- and moderate-level noise pulses from distant seismic surveys but exhibit behavioral changes to nearby seismic activity (Richardson et al., 1995). Subtle effects on surfacing, respiration, and dive cycles have been noted (shorter surfacings, shorter dives, and fewer blows per surfacing) (Richardson et al., 1995; Richardson, 1997). Bowhead and gray whales often show strong avoidance within 6-8 km of an airgun array. Strong avoidance of seismic pulses has been reported for bowheads as far as 24 km from an approaching seismic boat (Richardson, 1997). Bowheads have also been seen within 18.5-37.0 km of ongoing seismic operations, well inside the ensonified area (Richardson, 1997). Whales exposed to noise from distant seismic ships may not be totally unaffected even if they remain in the area and continue their normal activities (Richardson et al., 1995). There seems to be a graduation in response with increasing distance and decreasing sound level, and conspicuousness of effects diminishes, meaning that reactions may not be easy to see at a glance (Richardson, 1997). One report of sperm whales in the GOM indicated that the whales ceased vocalizations when seismic activity in the area was occurring (Davis et al., 1995) and that sperm whales may have moved 50+ km away (Mate et al., 1994). Goold (1996) found that acoustic contacts with common dolphins dropped sharply as soon as seismic activity began. Sperm whales during the Heard Island Feasibility Test were found to cease calling during some times when seismic pulses were received from an airgun array >300 km away (Bowles et al., 1994). Swift et al. (1999) found few, if any, effects of airgun noise on sperm whales in an area of the northeast Atlantic. No obvious behavior modifications relative to the seismic activity were recorded during the majority of the small odontocete observations made during marine mammal monitoring carried out by Impact Sciences during an Exxon 3-D seismic survey offshore California in late 1995 (Arnold, 1996). There was also no observed obvious behavior modification or harassment of large whales attributable to the sound effects of the survey (Arnold, 1996). For baleen whales, in particular, it is not known (a) whether the same individuals return to areas of previous seismic exposure, (b) whether seismic work has caused local changes in distribution or migration routes, or (c) whether whales that tolerate strong seismic pulses are stressed (Richardson et al., 1995). There are no data on auditory damage in marine mammals relative to received levels of underwater noise pulses (Richardson et al., 1995). Indirect "evidence" suggests that extended or repeated exposure to seismic pulses is unlikely to cause permanent hearing damage in marine mammals, given a study of damage risk criteria; the transitory nature of seismic exploration; the presumed ability of marine mammals to tolerate exposure to strong calls from themselves or other nearby mammals; and the avoidance responses that occur in at least some baleen whales when exposed to certain levels of seismic pulses (Richardson et al., 1995). Although any one seismic survey is unlikely to have long-term effects on any cetacean species or population, available information is insufficient to be confident that seismic activities, collectively, would not have some effect on the size or productivity of any marine mammal species or population. These effects would likely be nonlethal.

Oil spills and oil-spill response activities can adversely affect cetaceans, causing skin and soft tissue irritation, fouling of baleen plates, respiratory stress from inhalation of toxic fumes, food reduction or contamination, direct ingestion of oil and/or tar, and temporary displacement from preferred habitats or migration routes. Previous studies suggested that contact with oil and consumption of oil and oil-contaminated prey are unlikely cause more than temporary, nonlethal effects on cetaceans (Geraci, 1990). However, evidence from the *Exxon Valdez* spill indicates that oil spills have the potential to cause greater chronic (sublethal oil-related injuries) and acute (spill-related deaths occurring during a spill) effects on mammals than originally suggested. Sea otters have had decreased survival rates in the years following the *Exxon Valdez* spill, and the effects of the spill on annual survival increased rather than dissipated for animals alive when the spill occurred (Monson et al., 2000). Some short-term (0-1 month) effects of oil

may be (1) changes in cetacean distribution associated with avoidance of aromatic hydrocarbons and surface oil, changes in prey distribution, and human disturbance; (2) increased mortality rates from ingestion or inhalation of oil; (3) increased petroleum compounds in tissues; and (4) impaired health (e.g., immunosuppression) (Harvey and Dahlheim, 1994). Several mechanisms for long-term injury can be postulated: (1) sublethal initial exposure to oil causing pathological damage; (2) continued exposure to hydrocarbons persisting in the environment, either directly or through ingestion of contaminated prey; and (3) altered availability of prey as a result of the spill (Ballachey et al., 1994). A few long-term effects include (1) change in distribution and abundance because of reduced prey resources or increased mortality rates; (2) change in age structure because certain year-classes were impacted more by oil; (3) decreased reproductive rate; and (4) increased rate of disease or neurological problems from exposure to oil (Harvey and Dahlheim, 1994). Effects of cleanup activities are unknown, but increased human presence (e.g., vessels) could influence cetacean behavior and/or distribution, thereby stressing animals more, and subsequently increasing their vulnerability to various anthropogenic and natural sources of mortality. In the event that oiling of cetaceans should occur from spills, the effects would probably be sublethal; few proximate deaths are expected; however, long-term impacts might be more lethal to some animals.

Oil spill estimates project that there would be numerous, frequent, small spills; many, infrequent, moderately sized spills, and infrequent, large spills occurring in coastal and offshore waters between 2003-2042 (Table 4-15). The probability that a marine mammal is exposed to hydrocarbons resulting from a spill extends well after the oil spill has dispersed from its initial aggregated mass. Populations of marine mammals in the northern GOM would be exposed to residuals of oils spilled stemming from past, present, and future lease sales during their lifetimes.

A wide variety of debris is commonly observed in the GOM. Marine debris comes from a variety of terrestrial and marine sources (Cottingham, 1988), and all debris is anthropogenic in origin. Some material is accidentally lost during drilling and production operations. The offshore oil and gas industry was shown to contribute 13 percent of the debris found at Padre Island National Seashore (Miller et al., 1995). Both entanglement in and ingestion of debris has caused the death or serious injury of individual marine mammals. The probability of entanglement or ingestion is largely unpredictable, but it is believed to be low.

Stock structure is completely unknown for all species in the GOM, except for the bottlenose dolphin (Waring et al., 1997). Life history parameters have not been estimated for cetacean stocks in the GOM, except for some coastal bottlenose dolphin stocks (Odell, 1975; Urian et al., 1996). Stock definition for bottlenose dolphins is problematic; there are a variety of possible stock structures (Blaylock and Hoggard, 1994). Inshore and offshore forms of bottlenose dolphins are commonly recognized based on morphological and ecological evidence (Hersh and Duffield, 1990). Recent work has confirmed significant genetic differences between inshore and offshore bottlenose dolphins in the GOM (Curry et al., 1995; LeDuc and Curry, 1997). There has been speculation that the population of bottlenose dolphins along the southeastern coast of the United States is structured such that there are local, resident stocks in certain embayments and transient stocks that migrate into and out of these embayments seasonally (Scott, 1990). There is reason to believe that some genetic exchange may occur between bottlenose dolphins inhabiting coastal waters and dolphins from bays and sounds in the GOM (Blaylock and Hoggard, 1994). Differences in bottlenose dolphin reproductive seasonality from site to site also suggest genetic-based distinctions between communities (Urian et al., 1996).

Since the inception of the Marine Mammal Protection Act (1972), over 500 bottlenose dolphins have been live-captured and removed from southeastern U.S. waters for public display and scientific research purposes (USDOC, NMFS, 1989b). The live-capture fishery is managed under the 2 percent quota rule and based on the best available information relating to the bottlenose dolphin population abundance, stock structure, and productivity in the region (Scott and Hansen, 1989). Almost half of these dolphins were caught in the Mississippi Sound area (Tucker & Associates, Inc., 1990). Captures in the past had concentrated on the female portion of the stock, which in turn could significantly lower the potential for future recruitment (Scott, 1990). Capture activities may also stress and affect the survival and productivity of animals that are chased and captured, but not removed (Young et al., 1995; Myrick, 1988). Anomalous mortality events resulted in a temporary, if not permanent, cessation of the live-capture fishery for bottlenose dolphins in the southeastern United States (USDOC, NOAA, 1996).

Several anomalous mortality events (die-offs) have been reported for cetaceans. In the GOM, bottlenose dolphins have been involved in several unusual mortality events since 1990. The death of 26

bottlenose dolphins in Matagorda Bay in January 1990 was attributed to cold weather (Miller, 1992). No conclusive evidence for a single or multiple causal agent(s) was provided for the other 300+ animals that were part of the 1990 die-off on the Gulf Coast (Hansen, 1992). A localized die-off of dolphins in East Matagorda Bay in 1992 was suggested to be due to agricultural run-off (trace amounts of Aldecarb were found in the water) (Worthy, personal communication, 1995). Bottlenose dolphin stocks in the northern and western coastal portion of the northern Gulf Coast may have experienced a morbillivirus epidemic in 1993 (Lipscomb et al., 1996). In 1994, 67 percent of tested samples of a die-off of bottlenose dolphins in East Texas/Louisiana revealed that morbillivirus was present (Worthy, personal communication, 1995). A period of increased stranding of bottlenose dolphins from October 1993 through April 1994 in Alabama, Mississippi, and Texas was determined to have been caused by a morbilliviral epizootic (Lipscomb et al., 1996; Taubenberger et al., 1996). A die-off of bottlenose dolphins occurred in 1995 on the west coast of Florida (Hansen, personal communication, 1997) and on the Mississippi coast in November 1996 (Rowles, personal communication, 1996). Propagation of the morbilliviral epizootic along the coast is probably determined by contact between adjacent communities and seasonal movements of transient dolphins (Duignan et al., 1995a and 1996).

Concentrations of mortality do not appear widespread, appearing to occur in localized populations. To understand the impact and long-term effects, large-scale surveys are needed to assess impacts on the offshore dolphin distribution, while localized, small-scale surveys are required to quantify pre- and post-effects of the disease (Scott and Hansen, 1989). Blaylock and Hoggard (1994) noted that bottlenose dolphins living in enclosed systems (bays) in the U.S. might be subject to increased anthropogenic mortality due to their proximity to humans. Such dolphins would also be at increased risk of being affected by catastrophic events or by chronic, cumulative exposure to anthropogenic activities or compounds.

In spring 1996, 150 manatees were involved in a die-off; brevotoxin (red tide) was determined to be the cause (Suzik, 1997). At a regional level, 20 percent of the population was involved, while at the State level, it was 6 percent (Wright, personal communication, 1996). Sixteen manatees died in November 1997 as a result of a red tide in the same region of southwestern Florida where the 1996 die-off occurred (MMC, 1998). The first well-documented, manatee mortality event associated with a red tide was in 1982 (O'Shea et al., 1991). Free-ranging manatee exposure to a morbillivirus has been reported (Duignan et al., 1995b). The authors suggested that the infection in Florida manatees is sporadic rather than enzootic (as in cetaceans); however, Florida manatees may be at risk nonetheless for disease transmission between cows and their calves, between estrus herds, and during aggregations in warm-water refuges (which is also the most stressful time of year energetically for these animals). Morbillivirus could then affect manatees either directly or through immunosuppression or abortion (Duignan et al., 1995b). Papillomavirus has recently been found in Florida manatees (Bossart, personal communication, 1997).

A variety of environmental contaminants have been found in GOM bottlenose dolphins (e.g., Haubold et al., 1993; Davis et al., 1993; Meador et al., 1995) and manatees (O'Shea et al., 1984; Ames and van Vleet, 1996). Atlantic spotted dolphins from the GOM have lower contaminant levels than GOM bottlenose dolphins (Hansen, personal communication, 1997). Some marine mammals are high-order predators that may be affected by the bioaccumulation of contaminants (Reijnders, 1986a). Manatees, as herbivores, are exposed to pesticides through ingestion of aquatic vegetation containing concentrations of these compounds. The reliance of manatees on inshore habitats and their attraction to industrial and municipal outfalls has the potential to expose them to relatively high levels of contaminants (USDOI, FWS, 2001c). Contaminants, siltation, and modified deliveries of freshwater to the estuary can indirectly impact manatees by causing a decline in submerged vegetation on which manatees depend (USDOI, FWS, 2001c). Manatees do not appear to accumulate large quantities of chlorinated pesticides (O'Shea et al., 1984; Ames and van Vleet, 1996). Manatees, as herbivores, occupy a lower position in the food chain than most other marine mammals. Most marine mammal species have large stores of fat, acting both as insulation and as an energy reserve. Lipophilic contaminants can accumulate in this tissue and may be released at high concentrations when the energy reserves are mobilized (UNEP, 1991).

Recently, significant accumulation of butyltin compounds (tributyltin is an antifouling agent to prevent attachment of barnacles on boat hulls) has been implicated for immune suppression and consequent disease outbreak (Kannan et al., 1997). High butyltin concentrations in liver and kidney were found in bottlenose dolphins stranded along the Atlantic and Gulf Coasts of Florida (Kannan et al., 1997). Butyltin concentrations in the livers of spotted dolphin and pygmy sperm whale were found to be 3-4

times lower than in bottlenose dolphins; it was suggested that since these are offshore species, the exposure to butyltins is expected to be minimal (Kannan et al., 1997). Butyltins tend to magnify less in cetaceans as compared to organochlorines, which exert chronic toxic effects in marine mammals. Laboratory studies demonstrate that butyltin compounds are potent inhibitors of energy production in cells, followed by lymphocyte depletion and decreased phagocytic activity resulting in immunotoxicity. Kannan et al. (1997) suggested that butyltin compounds in addition to PCB's have contributed to the immune suppression in bottlenose dolphins.

Insufficient information is available to determine how, or at what levels and in what combinations, environmental contaminants may affect marine mammals (MMC, 1999). There is growing evidence that high contaminant burdens are associated with several physiological abnormalities, including skeletal deformations, developmental effects, reproductive and immunological disorders, and hormonal alterations (e.g., Reijnders, 1986b; Addison, 1989; Brouwer et al., 1989; Colborn et al., 1993; De Swart et al., 1994; Reijnders, 1994; Lahvis et al., 1995; Smolen and Colborn, 1995). It is possible that anthropogenic chemical contaminants initially cause immunosuppression, rendering dolphins susceptible to opportunistic bacterial, viral, and parasitic infection (De Swart et al., 1995). Studies indicate an inverse relationship between hydrocarbon contaminant levels and certain bacterial and viral antigen titers in *Tursiops* from Matagorda Bay (in Waring et al., 1997). Contaminant loads were also associated with decreased levels of testosterone (Rowles, personal communication, 1996). Debilitating viruses such as morbillivirus may result in further immunosuppression and death. A study by Ross et al. (1996) indicated that present levels of PCB's in the aquatic food chain are immunotoxic to mammals. It should also be noted that emaciated animals that have mobilized their lipid stores (which accumulate high concentrations of toxic chemicals) may be more susceptible to toxic effects as a result of remobilization of the pollutants. Several Mediterranean striped dolphins that died during a morbillivirus epizootic and that had high levels of PCB's were found to have luteinized ovarian cysts (Munson et al., 1998). Such cysts may impede population recovery from the epidemic if similar cysts occurred on surviving dolphins (Munson et al., 1998).

Air pollution is also a health factor for cetaceans. Anthracosis has been identified in the lungs of a sample of stranded dolphins in the Sarasota Bay area, but the implications of this finding are not yet clear (Rawson et al., 1991). Participants in workshops convened by MMS in 1989 and 1999 recommended that levels of environmental contaminants and natural biotoxins should be determined and monitored in representative marine mammals that occur in the northern GOM (e.g., Tucker & Associates, Inc., 1990). Collectively, the National Marine Mammal Tissue Bank, the quality assurance and contaminant monitoring programs, and the regional marine mammal stranding networks constitute NOAA Fisheries' marine mammal health and stranding response program.

Commercial fisheries accidentally entangle and drown or injure marine mammals during fishing operations or by lost and discarded fishing gear; they may also compete with marine mammals for the same fishery resources (e.g., Northridge and Hofman, 1999). There is little information on cetacean/fishery interactions in GOM waters. Bottlenose dolphins have become entangled in recreational and commercial fishing gear. Bottlenose dolphins are often seen feeding in association with shrimp fishery operations (e.g., Fertl, 1994; Fertl and Leatherwood, 1997). Dolphins in coastal and neritic waters have been killed in shrimp trawls, as well as in experimental trawling for butterfish (Burn and Scott, 1988). Although the catch rate may be low, fisheries such as the shrimp trawl fishery with large fleets may be having significant impacts on dolphins. Marine mammals may be caught and killed occasionally in the menhaden purse seine fishery (Tucker & Associates, Inc., 1990). Dolphins have been stranded on the Gulf Coast with evidence of gillnet entanglement (e.g., Burn and Scott, 1988). There are several pelagic fisheries that may potentially take dolphins during their operations. From 1957 to 1982, the Japanese fished for tuna with longlines in the GOM (Russell, 1993, in Jefferson, 1995). There is no information on incidental catch of cetaceans in this fishery, but cetaceans have been taken on longlines off the U.S. east coast (Burn and Scott, 1988). The most likely major pelagic fishery in the GOM to incidentally take dolphins is the domestic tuna/swordfish longline fishery started in the offshore GOM in the early 1970's, and it continues today (Russell, 1993, in Jefferson, 1995). There is no marine mammal observer program for this fishery, although there are anecdotal reports of pilot whales and possibly Risso's dolphins taking fish off the longlines.

The level of take in GOM fisheries may be small (e.g., Reynolds, 1985; Burn and Scott, 1988), but as iterated by Tucker & Associates, Inc. (1990), the effects could be causing, or contributing to, significant

population declines if the affected populations also are subject to other human-produced impacts. Information continues to be insufficient to assess the nature and extent of incidental take, its impact on affected species and populations, or how it might be reduced or avoided. In addition, shooting of bottlenose dolphins occurs infrequently. A minke whale that stranded in the Florida Keys was found to have several bullets in it (USDOC, NOAA, 1997b). These few cases may be simple vandalism or may be fisheries-related (Burn and Scott, 1988) (in response to real or perceived damage to gear and/or catch). Although the extent of incidental take and death during "ghost" fishing is largely undocumented, it has been noted as an activity of concern by NOAA Fisheries and MMC. Fishermen have been reported to shoot at dolphins to scare them away from their gear (e.g., Reynolds, 1985; Fertl, 1994; Fertl and Leatherwood, 1997). It is expected that commercial fishing equipment would periodically contact and affect cetaceans in the GOM.

Adequate conservation strategies for marine mammals must take into account the natural history and ecology of important prey species; this is something that is currently under emphasized in research and conservation efforts (Heithaus and Connor, 1995; Trites et al., 1997). For example, Trites et al. (1997) suggested that fisheries may indirectly compete with marine mammals by reducing the amount of primary production accessible to marine mammals, thereby negatively affecting marine mammal numbers.

Habitat loss and degradation is now acknowledged to be a significant threat to cetacean populations. The impact of coastal development on GOM cetaceans has not been adequately investigated. It has been suggested that apparent declines in bottlenose dolphin abundance in some areas can be attributed to pollution and heavy boat traffic (e.g., Odell, 1976). Bottlenose dolphins in Sarasota Bay appear to use less-altered areas more frequently, but specific effects are uncertain (Wells, 1992). On the other hand, habitat alteration in the form of artificial passes in southern Texas may have opened up new habitat for bottlenose dolphins (Leatherwood and Reeves, 1983). Habitat alteration has the potential to disrupt the social behavior, food supply, and health of cetaceans that occur in the GOM. Such activities may stress animals and cause them to avoid traditional feeding and breeding areas, or migratory routes. The most serious threat to cetacean populations from habitat destruction may ultimately prove to be its impact on the lower trophic levels of their food chains (Kemp, 1996). Intensive coastal development is degrading important manatee habitat and poses perhaps the greatest long-term threat to the Florida manatee (USDOI, FWS, 2001c).

Coastal bottlenose dolphin populations in the southeastern U.S. have the potential to be impacted by commercial dolphin-watching trips that feed dolphins as part of their tours. Feeding wild dolphins is likely to disrupt normal behavior, particularly feeding and migration patterns (USDOC, NMFS, 1994b). This activity could make dolphins dependent upon unnatural food sources and more vulnerable to being hit by boats, malicious shooting, and accidental or deliberate food poisoning (USDOC, NMFS, 1994b). Although the Marine Mammal Protection Act classifies such activities as "harassment," feeding continues due to lack of enforcement. In May 1997, NMFS embarked upon a media and education campaign in Florida (including Panama City Beach, which is an area of particular concern) to increase public awareness about the dangers of swimming with, feeding, and harassing wild dolphins (Seideman, 1997). In July 1999, a Federal Court upheld a $4,500 fine against a group of people in the Florida panhandle for harassing or attempting to harass dolphins by feeding or attempting to feed them (USDOC, NOAA, 1999). Spradlin et al. (1999) provides additional guidance concerning interactions between the public and wild dolphins. Migrating baleen whales may be affected by whale-watching activities on the East Coast, as well as in the Caribbean (Hoyt, 1995). Impacts of whale watching on cetaceans may be measured in a short time-scale (i.e., startle reaction) or as a long-term effect on reproduction or survivability (IFAW, 1995). There is little evidence to show that short-term impacts have any relation to possible long-term impacts on cetacean individuals, groups, or populations (IFAW, 1995). There are six manatee sanctuaries in Kings Bay; human access to these areas is prohibited to provide manatees a place to avoid disturbance by divers and boats. A number of cases of harassment of manatees by divers have involved waters around Three Sisters Spring, located in a canal off Kings Bay (Seideman, 1997; MMC, 1998). Manatees were forced away from the spring by divers approaching to touch them or to pose for photographs with them (MMC, 1998). The NOAA Fisheries has published viewing guidelines on their webstie (www.nmfs.noaa.gov/prot_res/mmwatch/southeast.htm).

It is possible that harassment in any form may cause a stress response (Young et al., 1995). Marine mammals can exhibit some of the same stress symptoms as found in terrestrial mammals (Thomson and Geraci, 1986). Stress often is associated with release of adrenocroticotrophic hormones or cortisol.

Thomas et al. (1990) examined the effect of playbacks of drilling platform noise on captive belugas. They found no behavioral (swim patterns, social group interactions, and dive/respiration rates) or physiological (blood catecholamines) indications of stress from drilling noises. It is important to recognize that disturbance from vessel traffic, noise from ships, aircraft, and drilling rigs and/or exposure to sublethal levels of biotoxins and anthropogenic contaminants may stress animals, weaken their immune systems, and make them more vulnerable to parasites and diseases that normally would not be fatal. Chronic stress may cause damage to the heart muscle and vasculature (Curry and Edwards, 1998). Stressed animals may also fail to reproduce at normal rates or exhibit significantly high fetotoxicity and malformations in the young, as evidenced in some small laboratory mammals. For example, a heavily fished population of spotted dolphins in the eastern tropical Pacific was found to have a substantially lower pregnancy rate and a significantly higher (i.e., delayed) age at sexual maturity than nearby, sporadically fished, spotted dolphins; chronic stress is one possibility (Myrick and Perkins, 1995). Marine mammals may stay in an area despite disturbance (such as noise) if no alternative, suitable habitat areas are available to the animals.

The incremental contribution of impacts stemming from a proposed action are expected to be primarily sublethal (behavioral effects and nonfatal exposure to or intake of OCS-related contaminants or discarded debris). However, cumulative impacts of the activities discussed in this section would likely yield deleterious effects to cetaceans occurring in the GOM. Biological significance of any mortality would depend, in part, on the size and reproductive rates of the affected stocks, as well as the number, age, and sex of animals affected.

Summary and Conclusion

Activities considered under the cumulative scenario could affect protected cetaceans and sirenians. These marine mammals could be impacted by the degradation of water quality resulting from operational discharges, OCS and non-OCS vessel traffic, noise generated by platforms, drillships, helicopters and vessels, seismic surveys, explosive structure removals, oil spills, oil-spill response activities, loss of debris from service vessels and OCS structures, commercial fishing, capture and removal, and pathogens. The cumulative impact on marine mammals is expected to result in a number of chronic and sporadic sublethal effects (behavioral effects and nonfatal exposure to or intake of OCS-related contaminants or discarded debris) that may stress and/or weaken individuals of a local group or population and predispose them to infection from natural or anthropogenic sources. Few deaths are expected from oil spills, chance collisions with OCS service vessels, ingestion of plastic material, commercial fishing, and pathogens. Oil spills of any size are estimated to be recurring events that would periodically contact marine mammals. Deaths as a result of structure removals are not expected to occur due to mitigation measures (e.g., NOAA Fisheries Observer Program). Disturbance (noise from vessel traffic and drilling operations, etc.) and/or exposure to sublethal levels of toxins and anthropogenic contaminants may stress animals, weaken their immune systems, and make them more vulnerable to parasites and diseases that normally would not be fatal. The net result of any disturbance would be dependent upon the size and percentage of the population likely to be affected; ecological importance of the disturbed area; environmental and biological parameters that influence an animal's sensitivity to disturbance and stress; or the accommodation time in response to prolonged disturbance (Geraci and St. Aubin, 1980). Collisions between cetaceans and ships, though expected to be rare events, could cause serious injury or mortality.

Effects of the incremental contribution of a proposed action combined with non-OCS activities may be deleterious to cetaceans occurring in the GOM. Biological significance of any mortality would depend, in part, on the size and reproductive rates of the affected stocks, as well as the number, age, and size of animals affected.

4.5.6. Impacts on Sea Turtles

This cumulative analysis considers the effects of impact-producing factors related to a proposed action plus those related to other OCS activities; State oil and gas activity; crude oil imports by tanker; and other commercial, military, recreational, offshore and coastal activities that may have occurred or may occur and adversely affect populations of sea turtles in the same general area of a proposed action. The combination of potential impacts resulting from a proposed action in addition to prior and future OCS lease sales, State oil and gas activity, dredge-and-fill operations, water quality degradation, natural

catastrophes, pollution, recreational and commercial fishing, dredges, vessel traffic, beach nourishment, beach lighting, power plant entrainment, and human consumption affect the loggerhead, Kemp's ridley, hawksbill, green, and leatherback turtles found in the GOM. Major impact-producing factors related to a proposed action that may occur are reviewed in detail in Chapters 4.2.1.6 and 4.4.6. Sections providing supportive material for the sea turtle analysis include Chapters 3.1 (physical environment), 3.2.4 (description of sea turtles), 4.1.1 (offshore impact-producing factors), 4.1.2 (coastal impact-producing factors), 4.1.3 (other activities) and 4.4.6 (environmental impacts of accidental events).

Effluents are routinely discharged into offshore waters and are regulated by USEPA NPDES permits. Most operational discharges are diluted and dispersed when released in offshore areas and, given the current USEPA permit restrictions on discharges, are considered to have little effect (API, 1989; Kennicutt, 1995). Any potential that might exist for impact from drilling fluids would seem to be indirect, either by impact on prey items or possibly through ingestion via the food chain (API, 1989). Contaminants in drilling mud discharge may biomagnify and bioaccumulate in the food web, which may kill or debilitate important prey species of sea turtles or species lower in the marine food web (for further information on bioaccumulation, see Chapter 4.1.1.4.1). This may ultimately reduce reproductive fitness in turtles, an impact that the diminished population(s) cannot tolerate.

Structure installation and removal, pipeline placement, dredging, and water quality degradation may adversely affect sea turtle foraging habitat through destruction of seagrass beds and live-bottom communities used by sea turtles (Gibson and Smith, 1999). At the same time, it should be noted that structure installation creates habitat for subadult and adult sea turtles, which may enhance the recovery of some turtle populations. Potential impacts on these habitats caused by the OCS Program in the cumulative activity area are discussed in detail in Chapters 4.5.3.3 and 4.5.4.1.1.

Noise from service-vessel and helicopter traffic may cause a startle reaction from sea turtles and produce temporary stress (NRC, 1990). It is projected that 475-1,075 OCS-related helicopter trips would occur annually in the support of OCS activities in the EPA (Table 4-4) and 378,718-883,333 trips in the CPA (Table 4-5). The FAA's Advisory Circular 91-36C encourages pilots to maintain greater than minimum altitudes near noise-sensitive areas. Corporate helicopter policy states that helicopters should maintain a minimum altitude of 700 ft while in transit offshore and 500 ft while working between platforms. The OCS-related helicopters are not the only aircraft that fly over the coastal and offshore areas. Military, private, and commercial air traffic also traverse these areas and have the potential to cause impacts to sea turtles. Other sound sources potentially impacting sea turtles include seismic surveys. Seismic surveys use airguns to generate sound pulses; these are a more intense sound than other nonexplosive sound sources. Data are limited but show that reactions of turtles to seismic pulses deserve detailed study. Seismic activities would be considered primarily annoyance and probably cause a short-term behavioral response.

The potential impacts of anthropogenic sounds on sea turtles include physical auditory effects (temporary threshold shift), behavioral disruption, long-term effects, masking, and adverse impacts on the food chain. Noise-induced stress has not been studied in sea turtles. It is expected that drilling noise would periodically disturb and affect turtles in the GOM. Based on the conclusions of Lenhardt et al. (1983) and O'Hara and Wilcox (1990), low-frequency sound transmissions (such as those produced by operating platforms) could cause increased surfacing and deterrence behavior from the area near the sound source.

Increased surfacing places turtles at greater risk of vessel collision. Collisions between service vessels or barges and sea turtles would likely cause fatal injuries. It is projected that 525-1,050 OCS-related, service-vessel trips would occur annually in support of OCS activities in the EPA (Table 4-4), and 272,923-281,948 trips (Table 4-5) in the CPA. Vessel traffic in general is estimated to cause about 9 percent of all sea turtle deaths in the southeastern U.S., and this mortality would likely increase if recreational fishing and OCS Program vessel traffic continue to increase in the GOM. Regions of greatest concern may be those with high concentrations of recreational boat traffic, such as the many coastal bays in the GOM. Chapter 3.3.5.6 discusses non-OCS-related oil tanker and barge activities and non-OCS-related vessel and freight traffic. Numerous commercial and recreational fishing vessels also use these areas.

Explosive discharges such as those used for structure removals can cause capillary injury to sea turtles (Duronslet et al., 1986). Although sea turtles far from the site may suffer only disorientation, those near detonation sites would likely sustain fatal injuries. Injury to the lungs and intestines and/or auditory

system could occur. Other potential impacts include physical or acoustic harassment. To minimize the likelihood of removals occurring when sea turtles may be nearby, MMS has issued guidelines for explosive platform removal to offshore operators. These guidelines include daylight-limited detonation, staggered charges, placement of charges 5 m below the seafloor, and pre- and post-detonation surveys of surrounding waters. Resuspension of bottom sediments, increased water turbidity, and mobilization of bottom sediments due to explosive detonation are considered to be temporary effects. An estimated 10-12 and 3,676-4,183 structure removals are projected to occur in the EPA (Table 4-4) and CPA (Table 4-5) respectively, between 2003 and 2042. With existing protective measures (NOAA Fisheries Observer Program and daylight-only demolition) in place, it is expected that "take" of sea turtles during structure removals would be limited. No explosive removals are projected to occur in the EPA.

Sea turtles may be seriously affected by marine debris. Trash and flotsam generated by the OCS Program in the GOM and other users of the GOM (Miller and Echols, 1996) is transported around the GOM and Atlantic via oceanic currents (Plotkin and Amos, 1988; Hutchinson and Simmonds, 1992). Turtles that consume or become entangled in trash or flotsam may become debilitated or die (Heneman and the Center for Environmental Education, 1988). Monofilament line is the most common debris to entangle turtles (NRC, 1990). Fishing-related debris is involved in about 68 percent of all cases of sea turtle entanglement (O'Hara and Iudicello, 1987). Floating plastics and other debris, such as petroleum residues drifting on the sea surface, accumulate in sargassum drift lines commonly inhabited by hatchling sea turtles; these materials could be toxic. In a review of worldwide sea turtle debris ingestion and entanglement, Balazs (1985) found that tar was the most common item ingested. High rates of oiling of hatchlings netted from sargassum rafts suggest that bioaccumulation may occur over their naturally long lifespan. Sea turtles, particularly leatherbacks, are attracted to floating plastic because it resembles food, such as jellyfishes. Ingestion of plastics sometimes interferes with food passage, respiration, and buoyancy and could reduce the fitness of a turtle or kill it (Carr, 1987; USDOC, NOAA, 1988; Heneman and the Center for Environmental Education, 1988; Lutz and Alfaro-Shulman, 1992). The MMS prohibits the disposal of equipment, containers, and other materials into offshore waters by lessees (30 CFR 250.40). In addition, MARPOL, Annex V, Public Law 100-220 (101 Statute 1458), prohibits the disposal of plastics at sea or in coastal waters.

Since sea turtle habitat in the GOM includes both inshore and offshore areas, sea turtles are likely to encounter spills. Oil spill estimates project that there would be numerous, frequent, small spills; many, infrequent, moderately sized spills, and infrequent, large spills occurring in coastal and offshore waters between 2003-2042 (Table 4-15). The probability that a sea turtle is exposed to hydrocarbons resulting from a spill extends well after the oil spill has dispersed from its initial aggregated mass. Populations of sea turtles in the northern GOM would be exposed to residuals of oils spilled stemming from past, present, and future lease sales during their lifetimes. Oil spills can adversely affect sea turtles by toxic ingestion or blockage of the digestive tract, inflammatory dermatitis, ventilatory disturbance, disruption or failure of salt gland function, red blood cell disturbances, immune responses, and displacement from important habitat areas (Witham, 1978; Vargo et al., 1986; Lutz and Lutcavage, 1989; Lutcavage et al., 1995). Sea turtles may become entrapped by tar and oil slicks and rendered immobile (Witham, 1978; Plotkin and Amos, 1988). In the past, tanker washings were the main source of this oil (Van Vleet and Pauly, 1987). Although disturbances may be temporary, turtles chronically ingesting oil may experience organ degeneration accumulate in tissues. Exposure to oil may be fatal, particularly to juvenile and hatchling sea turtles. Hatchling and juvenile turtles are particularly vulnerable to contacting or ingesting oil because currents that concentrate oil spills also form the habitat mats in which these turtles are sometimes found (Carr, 1980; Collard and Ogren, 1990; Witherington, 1994). There is also evidence that sea turtles feed in surface convergence lines, which could also prolong their contact with viscous weathered oil (Witham, 1978; Hall et al., 1983). Fritts and McGehee (1982) noted that sea turtle eggs were damaged by contact with weathered oil released from the Ixtoc spill. Epidermal damage in turtles is consistent with an acute, primary contact or irritant dermatitis. A break in the skin barrier could act as a portal of entry for pathogenic organisms, leading to infection, neoplastic conditions, and debilitation (Vargo et al., 1986). Captive turtles exposed to oil either reduced the amount of time spent at the surface, possibly avoiding oil, or became agitated and demonstrated short submergence levels (Lutcavage et al., 1995). Sea turtles sometimes pursue and swallow tarballs, and there is no conclusive evidence that wild turtles can detect and avoid oil (Odell and MacMurray, 1986; Vargo et al., 1986). A loggerhead turtle sighted during an aerial survey in the GOM surfaced repeatedly within a surface oil slick for over an hour

(Lohoefener et al., 1989). Oil might have a more indirect effect on the behavior of sea turtles. Assuming olfaction is necessary to sea turtle migration, oil-fouling of a nesting area may disturb imprinting of hatchling turtles or confuse turtles during their return migration after a 6- to 8-year absence (Geraci and St. Aubin, 1985). The effect on reproductive success could therefore be significant.

When an oil spill occurs, the severity of effects and the extent of damage to sea turtles are affected by geographic location, oil type, oil dosage, impact area, oceanographic conditions, and meteorological conditions (NRC, 1985). Eggs, hatchlings, and small juveniles are particularly vulnerable upon contact (Fritts and McGehee, 1982; Lutz and Lutcavage, 1989). Potential toxic impacts to embryos would depend on the type of oil and degree of weathering, type of beach substrate, and especially upon the developmental stage of the embryo. Although many observed physiological insults are resolved in a 21-day recovery period, the impact of tissue oil intake on the long-term health and survival of sea turtles remains unknown (Lutcavage et al., 1995).

Oil-spill response activities, such as vehicular and vessel traffic in coastal areas of seagrass beds and live-bottom communities, can alter sea turtle habitat and displace sea turtles from these areas. Effects on seagrass and reef communities have been noted (reviewed by Coston-Clements and Hoss, 1983). Impacting factors include artificial lighting from night operations, booms, machine and human activity, equipment on beaches and in intertidal areas, sand removal and cleaning, and changed beach landscape and composition. Some resulting impacts from cleanup could include interrupted or deferred nesting, crushed nests, entanglement in booms, and increased mortality of hatchlings due to predation during the extended time required to reach the water (Newell, 1995; Lutcavage et al., 1997; Witherington, 1999). The strategy for cleanup operations should vary, depending on season, recognizing that disturbance to nests may be more detrimental than oil (Fritts and McGehee, 1982). As mandated by the Oil Pollution Act of 1990 (Chapter 1.3), these areas are expected to receive individual consideration during oil-spill cleanup. Required oil-spill contingency plans include special notices to minimize adverse effects from vehicular traffic during cleanup activities and to maximize protection efforts to prevent contact of these areas with spilled oil. Studies are lacking of the effects of dispersants and coagulants on sea turtles (Tucker & Associates, Inc., 1990).

Information on nesting areas for turtles in the GOM may be found in Chapter 3.2.4.

Sea turtles may be harmed by a variety of human activities throughout their ranges, particularly because of their wide-ranging movements in coastal waters. Major activities affecting sea turtles inhabiting the GOM include commercial fishing, hopper dredging, pollutant discharge, ingestion of or entanglement in debris, coastal boat traffic, human consumption, and contact with foreign, inshore, or processed oil (reviewed in NRC, 1990; Lutcavage et al., 1997). Demographic analyses suggest reducing human-induced mortality of juvenile, subadult, or adult life stages would significantly enhance population growth, more so than reducing human-induced mortality of eggs and hatchlings (NRC, 1990).

The chief areas utilized by Kemp's ridleys (coastal waters less than 18 m in depth) overlap with that of the shrimp fishery (Renaud, 1995). A major source of mortality for loggerhead and Kemp's ridleys is capture and drowning in shrimp trawls (Murphy and Hopkins-Murphy, 1989); 70-80 percent of turtle strandings are related to interactions with this fishery (Crowder et al., 1995). Recent analysis of loggerhead strandings in South Carolina indicates a high turtle mortality rate from the shrimp fishery through an increase in strandings, and that the use of turtle excluder devices (TED) could greatly reduce strandings (a 44% reduction) (Crowder et al., 1995). On the other hand, Caillouet et al. (1996) found a significant positive correlation between turtle stranding rates and shrimp fishing intensity in the northwestern GOM. The Kemp's ridley population, due to its distribution and small numbers, is at greatest risk. In response to increased numbers of dead sea turtles that washed up along the coasts of Texas, Louisiana, Georgia, and northeast Florida in 1994-1995, and coincident with coastal shrimp trawling activity, NOAA Fisheries increased enforcement efforts (relative to TED's), which decreased the number of strandings. However, deaths are believed to occur in association with some inshore shrimping operations that do not presently require TED use (Crouse, 1992). Other fisheries and fishery-related activities are important sources of mortality, but are collectively only one-tenth as important as shrimp trawling (NRC, 1990). Turtles may be accidentally caught and killed in finfish trawls, seines, gill nets, weirs, traps, longlines, and driftnets, but deaths are neither fully documented nor regulated (Hillestad et al., 1982; NRC, 1990; Witzell, 1992; Brady and Boreman, 1994). Cannon et al. (1994) reported a number of Kemp's ridleys being caught by hook and line (Cannon et al., 1994). It is possible that some Kemp's ridleys surviving capture by hook and line may suffer from ill effects of hooks lodged in the esophagus or

stomach following their release. Collisions with boats may also disable or kill sea turtles. In most cases, it is not possible to determine whether the injuries resulted in death or were post-mortem. An animal with an open wound has an increased probability of predation. Of the turtles stranded in the GOM, approximately 9 percent exhibited injuries attributed to boats (Teas and Martinez, 1992). Regions of increased concern are those with high concentrations of recreational-boat traffic, such as the coastal bays of the GOM.

Dredge-and-fill activities occur in many of the coastal areas inhabited by sea turtles. Operations range in scope from propeller dredging by recreational boats to large-scale navigation dredging and fill for land reclamation. Dredging operations affect turtles through accidental take and habitat degradation. Hopper dredging has caused turtle mortality in coastal areas, including Cape Canaveral Ship Channel in Florida and the King's Bay Submarine Channel in Georgia (Slay and Richardson, 1988); deaths in the GOM have not been estimated. Nearly all sea turtles entrained by hopper dredges are dead or dying when found, but an occasional small green turtle has been known to survive (NRC, 1990). In addition to direct take, channelization of the inshore and nearshore areas can degrade foraging and migratory habitats via spoil dumping, degraded water quality/clarity, and altered current flow.

Sea turtles frequent coastal areas such as algae and seagrass beds to seek food and shelter (Carr and Caldwell, 1956; Hendrickson, 1980). Coastal areas are also used by juvenile Kemp's ridleys in Louisiana (Ogren, 1989) and Texas (Manzella and Williams, 1992). Juvenile hawksbill, loggerhead, and green turtles are typically found in coastal Texas waters (Shaver, 1991). Submerged vegetated areas may be lost or damaged by activities altering salinity, turbidity, or natural tidal and sediment exchange. Natural catastrophes, including storms, floods, droughts, and hurricanes, can also substantially damage nesting beaches and coastal areas used by sea turtles (Agardy, 1990). Abnormally high tides and waves generated by storms may exact heavy mortality on sea turtles by washing them from the beach, inundating them with seawater, or altering the depth of sand covering them. Furthermore, excessive rainfall associated with tropical storms may reduce the viability of eggs. Turtles could be harmed in rough seas by floating debris (Milton et al., 1994). In addition, the hurricane season for the Caribbean and Western Atlantic (June 1-November 1) overlaps the sea turtle nesting season (March through November) (NRC, 1990). Nests are vulnerable to hurricanes during the incubation period as well as when hatchlings evacuate the nest. Hurricanes cause mortality at turtle nests in two ways: immediate drowning from ocean surges, and after hatching as a result of radically altered beach topography. The greatest surge effect from Hurricane Andrew was experienced at beaches closest to the "eye" of the hurricane; egg mortality was 100 percent (Milton et al., 1994). In areas farther from the "eye," the surge was lower and mortality was correspondingly decreased. Sixty-nine percent of eggs on Fisher Island in Miami, Florida did not hatch after Hurricane Andrew and appeared to have "drowned" during the storm (Milton et al., 1994). Further mortality occurred when surviving turtles suffocated in nests situated in the beach zone where sand had accreted. This subsequent mortality may be reduced if beach topography is returned to normal and beach debris removed after a hurricane (Milton et al., 1994). Species that have limited nesting ranges, such as the Kemp's ridley, would be greatly impacted if a hurricane made landfall at its nesting beach (Milton et al., 1994). Hurricane Erin caused a 40.2 percent loss in hatchling production on the southern half of Hutchinson Island in 1995 (Martin, 1996). A beach can be completely closed to nesting after a hurricane. For example, at Buck Island Reef National Monument on St. Croix, after Hurricane Hugo, 90 percent of the shoreline trees on the North Shore were blown down parallel to the water, blocking access to nesting areas (Hillis, 1990). False crawl ratios for hawksbill turtles doubled after the hurricane, mostly due to fallen trees and eroded root tangles blocking nesting attempts (Hillis, 1990). Other direct impacts of Hurricane Hugo on sea turtle habitats include destruction of coral reef communities important to hawksbill and green turtles. Nooks and crannies in the reef used by these turtles for resting were destroyed in some areas (Agardy, 1990). Seagrass beds, which are important foraging areas for green turtles, were widely decimated in Puerto Rico (Agardy, 1990). Indirect effects (contamination of food or poisoning of reef-building communities) on the offshore and coastal habitats of sea turtles include pollution of nearshore waters from storm-associated runoff.

Construction, vehicle traffic, beachfront erosion, and artificial lighting are activities that disturb sea turtles or their nesting beaches (Raymond, 1984; Garber, 1985). Traffic may compress nests and beach cleaning may compact or destroy nests, lowering hatching success (Coston-Clements and Hoss, 1983). Physical obstacles, such as deep tire tracks and expanded sand piles, may obstruct hatchling turtles from entering the sea or increase their stress and susceptibility to predation (Witham, 1995). Obstructions to

the high water mark prevent nesting, and breakwalls are the most common and severe type of obstruction. Erosion of nesting beaches results in the loss of nesting habitat. Human interference has hastened erosion in many places. Artificial lighting from buildings, street lights, and beachfront properties may disorient hatchlings, as well as adults (Witherington and Martin, 1996). Females tend to avoid areas where beachfront lighting is most intense; turtles also abort nesting attempts more often in lighted areas. Hatchlings are attracted to lights, and may delay their entry into the sea, thereby increasing their vulnerability to terrestrial predators. Condominiums block sunlight on nesting beaches, which could presumably affect sex ratios of hatchlings (the sex of a turtle is dependent on egg temperature) by increasing the number of males produced (discussed by Mrosovsky et al., 1995). Increased human activities, such as organized turtle watches, on nesting beaches may affect nesting activity (Fangman and Rittmaster, 1994; Johnson et al., 1996).

Sea turtles can become entrained in intake pipes for cooling water at coastal power plants (NRC, 1990). An offshore intake structure may appear as suitable for resting at to some turtles, and these turtles may be subsequently drawn into a cooling system (Witham, 1995). Feeding leatherbacks probably follow large numbers of jellyfish into the intake (Witham, 1995). Deaths result from injuries sustained in transit through the intake pipe, from drowning in the capture nets, and perhaps from causes before entrainment. Mortality from entrainment in power plants is believed to be generally low, with a high number of turtle fatalities at the St. Lucie plant in southeastern Florida (NRC, 1990). Thermal effluents from power plants may cause hatchlings to become disoriented and reduce their swimming speed (O'Hara, 1980). These effluents may also degrade seagrass and reef habitats (reviewed by Coston-Clements and Hoss, 1983).

Sand mining, beach renourishment, and oil-spill cleanup operations may remove sand from the littoral zone and temporarily disturb onshore sand transport, potentially disturbing nesting activities. The main causes of permanent nesting beach loss within the GOM are the reduction of sediment transport, rapid rate of relative sea-level rise, coastal construction and development, and recreational use of accessible beaches near large population centers. Crain et al. (1995) reviewed the literature on sea turtles and beach nourishment and found certain problems repeatedly identified. For nesting females, characteristics induced by nourishment can cause (1) beach compaction, which thereby may decrease nesting success, alter nest-chamber geometry, and alter nest concealment; and (2) escarpments, which can block turtles from reaching nesting areas. For eggs and hatchlings, nourishment can decrease survivorship and affect development by altering beach characteristics such as sand compaction, gaseous environment, hydric environment, contaminant levels, nutrient availability, and thermal environment. Additionally, nests can be covered with excess sand if nourishment is implemented in areas with incubating eggs.

Human consumption of turtle eggs, meat, or byproducts occurs worldwide and depletes turtle populations (Cato et al., 1978; Mack and Duplaix, 1979). Commercial harvests are no longer permitted within continental U.S. waters, and Mexico recently banned such activity (Aridjis, 1990). Since sea turtles are highly migratory species, the taking of turtles in artisanal and commercial sea turtle fisheries is still a concern.

Chronic pollution, including industrial and agricultural wastes and urban runoff, threatens sea turtles worldwide (Frazier, 1980; Hutchinson and Simmonds, 1991). Some turtle species have lifespans exceeding 50 years (Congdon, 1989; Frazer et al., 1989) and are secondary or tertiary consumers in marine environs, creating the potential for bioaccumulation of heavy metals (Hillestad et al., 1974; Stoneburner et al., 1980; Davenport et al., 1990), pesticides (Thompson et al., 1974; Clark and Krynitsky, 1980; Davenport et al., 1990), and other toxins (Lutz and Lutcavage, 1989) in their tissues. Organochlorine pollutants have been documented in eggs, juveniles, and adult turtles (Rybitski et al., 1995). Not all species accumulate residues at the same rate; loggerheads consistently have higher levels of both PCB's and DDE than green turtles, and it has been hypothesized that the variation is due to dietary differences (George, 1997). Contaminants could stress the immune system of turtles or act as cocarcinogens indirectly by disrupting neuroendocrine functions (Colborn et al., 1993). In some marine mammals, chronic pollution has been linked with immune suppression, raising a similar concern for sea turtles.

Herbst and Jacobson (1995) and George (1997) reviewed sea turtles diseases. Green turtle fibropapillomatosis (GTFP) (debilitating tumors occurring primarily in green turtles) is a growing threat to the survival of green turtle populations worldwide (Herbst, 1994). The disease was documented in the 1930's (Smith and Coates, 1938), and its incidence has increased in the last century, especially from 1985 to 1990, in turtles found in Florida, Hawaii, and Puerto Rico. This disease may cause an increased

susceptibility to marine parasites and anemia, as well as impairing feeding and swimming, increased vulnerability to entanglement, disorientation, and impaired vision or blindness (Norton et al., 1990; Barrett, 1996). Similar lesions have been reported in loggerhead turtles (Herbst, 1994). Previous studies suggest that turtles in coastal habitats with nearby human disturbance have a greater incidence of GTFP (Herbst and Klein, 1995). Turtles with GTFP are chronically stressed and immunosuppressed (Aguirre et al., 1995). Spirorchidiasis has been reported in loggerheads (Wolke et al., 1982). Severe infestations of spirorchid (blood flukes) result in emaciation, anemia, and enteritis, or conversely, emaciation and anemia could render a turtle more susceptible to spirorchid infestation. Infestations can result in death or make turtles more susceptible to mortality stemming from other stresses (Wolke et al., 1982).

Summary and Conclusion

Activities considered under the cumulative scenario may harm sea turtles and their habitats. Those activities include structure installation, dredging, water quality and habitat degradation, OCS-related trash and flotsam, vessel traffic, seismic surveys, explosive structure removals, oil spills, oil-spill response activities, natural catastrophes, pollution, dredge operations, vessel collisions, commercial and recreational fishing, human consumption, beach lighting, and power plant entrainment. Sea turtles could be killed or injured by chance collision with service vessels or eating marine debris, particularly plastic items, lost from OCS structures and service vessels. It is expected that deaths due to structure removals would rarely occur due to mitigation measures (e.g., NOAA Fisheries Observer Program). The presence of, and noise produced by, service vessels and by the construction, operation, and removal of drill rigs may cause physiological stress and make animals more susceptible to disease or predation, as well as disrupt normal activities. Contaminants in waste discharges and drilling muds might indirectly affect sea turtles through food-chain biomagnification; there is uncertainty concerning the possible effect. Oil spills and oil-spill response activities are potential threats that may be expected to cause turtle deaths. Contact with, and consumption of oil and oil-contaminated prey, may seriously impact turtles. Sea turtles have been seriously harmed by oil spills in the past. The majority of OCS activities are estimated to be sublethal (behavioral effects and nonfatal exposure to intake of OCS-related contaminants or debris). Chronic sublethal effects (e.g., stress) resulting in persistent physiological or behavioral changes and/or avoidance of impacted areas could cause declines in survival or productivity, resulting in either acute or gradual population declines. The incremental contribution of a proposed action to cumulative impacts on sea turtles is expected to be slight.

4.5.7. Impacts on the Alabama, Choctawhatchee, St. Andrew, and Perdido Key Beach Mice, and Florida Salt Marsh Vole

This cumulative analysis considers the effects of non-OCS-related, impact-producing factors related especially to (1) alteration and destruction of habitat by dredge-and-fill activities, residential and commercial coastal construction and associated vehicular traffic, and natural catastrophes; and (2) non-OCS-related tankering spills. This cumulative discussion also considers (1) OCS-related spills related to a proposed action or connected with prior and future OCS lease sales; (2) oil-spill cleanup activities with accompanying motorized traffic; (3) predation and competition in the ecological community; and (4) beach trash and debris. The effects from these major impact-producing factors are described below. This analysis incorporates the discussion of the effects from these impact-producing factors on beach mice and the Florida salt marsh vole in Chapter 4.2.1.7.

Present beach mice habitat is no longer of optimal quality because of historical beach erosion, construction, and tropical storm damage. Coastal construction can be expected to threaten beach mouse populations on a continual basis. Natural catastrophes including storms, floods, droughts, and hurricanes may substantially reduce or eliminate beach mice. Some of these are expected to occur and periodically contact beach mouse habitat.

Oil spills can result from import and shuttle tankering, barging, platform accidents, pipeline malfunctions, and other sources (Table 4-15). Spilled oil can cause skin and eye irritation, asphyxiation from inhalation of toxic fumes, food reduction, food contamination, increased predation, and displacement from preferred habitat. Contamination of food (for example, oiling of sea oat grains) may result in oil ingestion or make food tasteless or distasteful. An oil slick cannot wash over the foredunes into beach mouse habitat unless carried by a heavy storm swell. Given the probabilities of a spill

occurring, persisting long enough to reach beach mouse or the Florida salt marsh vole habitat, arriving ashore near beach mice habitat coincidentally with a storm surge, and affecting beach mice or the vole, impacts of oil spills on beach mice and the vole from the cumulative scenario are expected to be low.

In the event of an oil spill, protection efforts to prevent contact of these areas with spilled oil are mandated by the Oil Pollution Act of 1990. Vehicular traffic associated with oil-spill cleanup activities may degrade preferred habitat and cause displacement from these areas.

Present beach mice habitat is no longer of optimal quality because of historical beach erosion, construction, and tropical storm damage. Coastal construction can be expected to threaten beach mouse populations on a continual basis. Natural catastrophes including storms, floods, droughts, and hurricanes may substantially reduce or eliminate beach mice. Some of these are expected to occur and periodically contact beach mouse habitat.

Predation from both feral and nonferal domestic cats and dogs and competition with common house mice may also reduce and disturb their populations, but estimates of this mortality are unreliable (USDOI, FWS, 1987; Humphrey and Frank, 1992). Domestic predators are protected by their owners against the following four factors: hunger, disease, predation, and competition. Therefore, they may be more of a threat to beach mice in terms of population sizes than are wild predators, which may have their population sizes controlled by all four factors.

Trash and debris may be mistakenly consumed by beach mice or entangle them. Efforts undertaken for the removal of marine debris or for beach restoration, such as sand replenishment, may temporarily scare away beach mice, destroy their food resources such as sea oats, or collapse the tops of their burrows.

The beach mouse has a maximum expected life span of one year. The life span of the Florida salt marsh vole is short; typically, few animals live longer than 6 months. Disturbances are not expected to last for more than one or two generations, provided some relict population survives.

Summary and Conclusion

Cumulative activities have a potential to harm or reduce the numbers of Alabama, Choctawhatchee, St. Andrew, and Perdido Key beach mice, and the Florida salt marsh vole. These activities include alteration and reduction of habitat by dredge-and-fill activities, residential and commercial coastal construction and associated vehicular traffic, and natural catastrophes, oil spills stemming from import tankering, oil spills related to OCS-related activities, oil-spill response activities for both OCS-related and non-OCS-related spills. Most spills related to a proposed action, as well as oil spills stemming from import tankering and prior and future lease sales, are not expected to contact beach mice or their habitats. The expected incremental contribution of oil spill assumed in a proposed action (as analyzed in Chapter 4.4.7) to the cumulative oil-spill impact (as analyzed in Table 4-15) is negligible. Non-OCS activities or natural catastrophes could potentially deplete some beach mice and the vole populations to unsustainable levels, especially if reintroduction of the vole could not occur.

4.5.8. Impacts on Coastal and Marine Birds

This cumulative analysis considers the effects of impact-producing factors related to a proposed action; prior and future OCS lease sales; State oil and gas activity; crude oil imports by tanker; and other commercial, military, and recreational offshore and coastal activities that may occur and adversely affect populations of nonendangered/nonthreatened and endangered/threatened birds. Air emissions; degradation of water quality; oil spills and spill-response activities; aircraft and vessel traffic and noise, including OCS helicopter and service-vessels; habitat loss and modification resulting from coastal construction and development; OCS pipeline landfalls and coastal facility construction; and accidentally discarded and beached trash and debris are OCS-related sources of potential adverse impacts. Non-OCS impact-producing factors include habitat degradation; import tankering, disease; bird watching activities; interactions with fisheries, storms and floods; pollution of coastal waters resulting from municipal, industrial, and agricultural runoff and discharge; and collisions of coastal and marine birds with structures such as power line towers. This analysis incorporates the discussion of the effects from these impact-producing factors on coastal and marine birds in Chapters 4.2.1.8 and 4.4.8 with additional information as cited.

Chapters 4.2.1.1, 4.4.1, and 4.5.1 consider air emissions including the amount of sulfur dioxide expected to be released due to a proposed action as well as related to prior and future OCS lease sales, and State oil and gas activity. These emissions may adversely affect coastal and marine birds. Pollutant emissions into the atmosphere from the activities under the cumulative analysis are projected to have minimum effects on offshore air quality because of the prevailing atmospheric conditions, emission heights, and pollutant concentrations. Onshore impact on air quality from emissions under the OCS cumulative analysis is estimated to be within both Class I and Class II PSD allowable increments as applied to the respective subareas. Emissions of pollutants into the atmosphere under the cumulative analysis are projected to have little effect on onshore air quality because of the atmospheric regime, the emission rates, and the distance of these emissions from the coastline. These judgments are based on average steady state conditions and the dispersion equation for concentration estimates; however, there would be days of low mixing heights and wind speeds that could further decrease air quality. These conditions are characterized by fog formation, which in the GOM occurs about 30-40 days a year, mostly during winter. Impacts from offshore sources are reduced in winter because the frequency of onshore winds decreases (19-34%) and the removal of pollutants by rain increases. The summer is more conducive to air quality effects as onshore winds occur more frequently, approximately 52-85 percent of the time. Increases in onshore annual average concentrations of NO_x, SO_x, and PM_{10} under the cumulative analysis are estimated to be less than Class I and Class II PSD allowable increments for the respective subareas per both the steady state and plume dispersion analyses, and they are below concentrations that could harm coastal and marine birds. Indirect impacts on coastal and marine birds due to direct impacts on air quality under the cumulative analysis would have a negligible effect on coastal and marine birds.

Degradation of coastal and inshore water quality resulting from factors related to a proposed action plus those related to prior and future OCS lease sales; crude oil imports by tanker; and other commercial, military, and recreational offshore and coastal activities is expected to impact coastal and marine birds. The effects of the cumulative activities scenario on coastal water quality is analyzed in detail in Chapter 4.5.2.1. A wide variety of contaminants enter coastal waters bordering the GOM. The dominant pollution source is the large volume of water from the Mississippi River, which drains over two-thirds of the contiguous United States. Major activities that have added to the contamination of GOM coastal waters include the petrochemical industry, agriculture, forestry, urban expansion, extensive dredging operations, municipal and camp sewerage treatment processes, marinas and recreational boating, maritime shipping, and hydromodification activities. Not as significant are large commercial waste disposal operations, livestock farming, manufacturing industry activities, nuclear power plant operations, and pulp and paper mills. Vessel traffic is likely to impact water quality through routine releases of bilge and ballast waters, chronic fuel and tank spills, trash, and domestic and sanitary discharges. Table 4-15 show the projected number of large oil spills (≥1,000 bbl) represent an acute significant impact to coastal waters while small spills serve as a low-level, chronic source of petroleum contamination to regional coastal water quality.

Coastal and marine birds would likely experience chronic physiological stress from nonfatal exposure to or intake of contaminants or discarded debris. This would cause disturbances and displacement of single birds or flocks. Chronic sublethal stress is often undetectable in birds. It can serve to weaken individuals (especially serious for migratory species) making them susceptible to infection and disease. The extensive oil and gas industry operating in the GOM area has caused low-level, chronic, petroleum contamination of coastal waters. Lethal effects are expected primarily from uncontained inshore oil spills and associated spill response activities in wetlands and other biologically sensitive coastal habitats. Primary physical effects are oiling and the ingestion of oil; secondary effects are the ingestion of oiled prey. Recruitment of birds through successful reproduction is expected to take at least one breeding season, with sufficient increase in population size to offset the loss from oil spill impacts. Each breeding pair of birds must fledge more than two offspring per generation which must then survive to maturity for population size to have a net increase. Helicopter and service-vessel traffic related to OCS activities could sporadically disturb feeding, resting, or nesting behavior of birds or cause abandonment of preferred habitat. The FAA (Advisory Circular 91-36C) and corporate helicopter policy states that helicopters must maintain a minimum altitude of 700 ft while in transit offshore, and 500 ft while working between platforms. When flying over land, the specified minimum altitude is 1,000 ft over unpopulated areas or across coastlines and 2,000 ft over populated areas and biologically sensitive areas

such as wildlife refuges and national parks. Generic importance of the flight altitude regulation to birds is discussed in Chapter 4.2.1.8. The net effect of OCS-related flights on coastal and marine birds is expected to result in sporadic disturbances, which may result in displacement of localized groups. During nesting periods, this could ultimately result in some reproductive failure from nest abandonment or predation on eggs and young when a parent is flushed from a nest.

An average of 266,625-275,950 OCS-related service-vessel trips may occur annually as a result of the OCS Program in the EPA and CPA. Service vessels would use selected nearshore and coastal (inland) navigation waterways, and adhere to protocol set forth by the USCG for reduced vessel speeds within these inland areas. Routine presence and low speeds of service vessels within these waterways diminishes the effects of disturbance from service vessels on nearshore and inland populations of coastal and marine birds. It is expected that service-vessel traffic would seldom disturb populations of coastal and marine birds existing within these areas. Recreational vessel traffic is a much greater source of impact to birds in coastal habitats. These vessels are, in most cases, not required to comply with strict speed/wake restrictions (small recreational fishing boats, ski boats, etc.) and often flush coastal and marine birds from feeding, resting, and nesting areas. Such disturbances displace local groups from these preferred habitats and could lead to abandonment of the areas or reproductive failure. Disturbance may result in increased energy expenditures due to avoidance flights and decreased energy intake due to interference with feeding activity. It is estimated that the effects of non-OCS vessel traffic on birds within coastal areas are substantial.

Historic census data shows that many coastal birds are declining in numbers and are being displaced from areas along the coast (and elsewhere) as a result of the encroachment of their preferred habitat(s) by the aforementioned sources. As these birds move to undisturbed areas of similar habitat, their presence may create or augment habitat utilization pressure on these selected areas as a result of intra- and interspecific competition for space and food. Under the cumulative activities scenario, factors contributing to coastal land loss or modification in Louisiana, Mississippi and Alabama, include construction of approximately 19-28 OCS pipeline landfalls, 100-140 km of onshore OCS pipeline, and potentially 3-11 gas processing plants (OCS only) as well as other facilities. The contribution of development from urban and other industrial growth would be substantial, causing both the permanent loss of lands and increased levels of disturbance associated with new construction and facilities.

Coastal and marine birds are commonly entangled and snared in discarded trash and debris. Many species would readily ingest small plastic debris, either intentionally or incidentally. Interaction with plastic materials may lead to permanent injuries and death. Much of the floating material discarded from vessels and structures offshore drifts ashore or remains within coastal waters. These materials include lost or discarded fishing gear such as gill nets and monofilament lines, which cause the greatest damage to birds. It is expected that coastal and marine birds would seldom become entangled in or ingest OCS-related trash and debris as a result of MMS prohibitions on the disposal of equipment, containers, and other materials into offshore waters by lessees (30 CFR 250.40). In addition, MARPOL, Annex V, Public Law 100-220 (101 Statute 1458), which prohibits the disposal of any plastics at sea or in coastal waters, went into effect January 1, 1989. Despite these regulations, quantities of plastic materials are accidentally discarded and lost in the marine environment, and so remain a threat to individual birds within these areas.

Non-OCS impact-producing factors include habitat degradation; water quality degradation, oil-spill and spill-response activities; disease; bird watching activities; fisheries interactions; storms and floods; pollution of coastal waters resulting from municipal, industrial, and agricultural runoff and discharge; and collisions of coastal and marine birds with structures such as power line towers. Coastal storms and hurricanes can often cause deaths to coastal birds through high winds; associated flooding destroys active nests. Nesting territories and colonial bird rookeries with optimum food and/or nest-building materials may also be lost. Elevated levels of municipal, industrial, and agricultural pollutants in coastal wetlands and waters expose resident birds to chronic physiological stress. Collisions with power lines and supporting towers are not atypical during inclement weather and during periods of migration, often causing death or permanent injury to birds (Avery et al., 1980; Avian Power Line Interaction Committee, 1994). Vital habitat needs to be protected so that the life-support system continues for the birds and their prey. Habitat alteration has the potential to disrupt social behavior, food supply, and health of birds that occur in the GOM. Such activities may stress the animals and cause them to avoid traditional feeding and breeding areas or migratory routes. Commercial fisheries operations and lost and discarded fishing gear

may accidentally entangle and drown or injure birds. Competition for prey species may also occur between birds and fisheries.

Summary and Conclusion

Activities considered under the cumulative activities scenario would detrimentally affect coastal and marine birds. It is expected that the majority of effects from the major impact-producing factors on coastal and marine birds are sublethal (behavioral effects and nonfatal exposure to or intake of OCS-related contaminants or discarded debris) and would usually cause temporary disturbances and displacement of localized groups inshore. The net effect of habitat loss from oil spills, new construction, and maintenance and use of pipeline corridors and navigation waterways would alter species composition and reduce the overall carrying capacity of disturbed area(s) in general.

The incremental contribution of a proposed action (Chapter 4.2.1.8) to the cumulative impact is negligible because the effects of the most probable impacts, such as lease sale-related operational discharges and helicopters and service-vessel noise and traffic, are estimated to be sublethal and some displacement of local individuals or groups may occur. It is expected that there would be little interaction between OCS-related oil spills and coastal and marine birds.

The cumulative effect on coastal and marine birds is expected to result in a discernible decline in the numbers of birds that form localized groups or populations, with associated change in species composition and distribution. Some of these changes are expected to be permanent, as exemplified in historic census data, and to stem from a net decrease in preferred and/or critical habitat.

4.5.9. Impacts on Endangered and Threatened Fish (listed and proposed for listing)

4.5.9.1. Gulf Sturgeon

This cumulative analysis considers the effects of impact-producing factors related to (1) oil spills involving a proposed action and prior and future OCS lease sales; (2) dredge-and-fill operations and natural catastrophes that alter or destroy habitat; and (3) commercial fishing on the Gulf sturgeon. Sections providing supportive material for the Gulf sturgeon analysis include Chapters 3.2.7.1 (description of Gulf sturgeon), 4.3.1 (oil spills), and 4.1.3 (other major onshore/coastal activities).

Extant occurrences of Gulf sturgeon in 1993 extended from Lake Pontchartrain in southeastern Louisiana to Charlotte Harbor in western Florida (USDOI, FWS and Gulf States Marine Fisheries Commission, 1995). Although spawning may occur from the Pearl River in western Mississippi eastward, the most important spawning populations occur within the Florida Panhandle in the Appalachicola and Suwannee Rivers (Patrick, personal communication, 1996). Spawning grounds are located upriver during summer, not within coastal wetlands (Barkuloo, 1988; Clugston, 1991).

The direct effects of spilled oil on Gulf sturgeon occur through the ingestion of oil or oiled prey and the uptake of dissolved petroleum through the gills by adults and juveniles. Contact with or ingestion/absorption of spilled oil by adult Gulf sturgeon can result in mortality or nonfatal physiological impact, especially irritation of gill epithelium and disturbance of liver function.

The MMS estimates, for the EPA OCS Program, there is a 19-43 percent chance that there would be an offshore spill ≥1,000 bbl in the next 40 years. For spills ≥1,000 bbl, concentrations of oil below the slick are within the range that causes sublethal effects on marine organisms. The maximum observed concentration of 1.5 ppm was observed at depth of 2 m below the slick from the *Ixtoc I* blowout (McAuliffe, 1987). This value is within the range of LC_{50} values for many marine organisms; such values are typically 1-100 ppm for adults and subadults (Connell and Miller, 1980; Capuzzo, 1987). However, when exposure time beneath accidental spills, hydrocarbon composition, and the change in this composition during weathering are considered, exposure doses (measured as ppm-hr) are assumed to be far less than doses reported to cause even sublethal effects (McAuliffe, 1987).

It is expected that the extent and severity of effects from oil spills would be lessened by active avoidance of oil spills by adult sturgeon. Sturgeon are demersal and would forage for benthic prey well below an oil slick on the surface. Adult sturgeon only venture out of the rivers into the marine waters of the Gulf for roughly three months during the coolest weather. This reduces the likelihood of sturgeon

coming into contact with oil. Tar balls resulting from the weathering of oil "are found floating at or near the surface" (NRC, 1985) with no effects on demersal fishes such as the Gulf sturgeon expected.

Natural catastrophes and non-OCS activities such as dredge-and-fill may destroy Gulf sturgeon habitat. Natural catastrophes including storms, floods, droughts, and hurricanes can result in substantial habitat damage. Loss of habitat is expected to have a substantial effect on the reestablishment and growth of Gulf sturgeon populations.

Dredge-and-fill activities occur throughout the nearshore areas of the United States. They range in scope from propeller dredging by recreational boats to large-scale navigation dredging and fill for land reclamation. Non-OCS operations and events such as dredge-and-fill activities and natural catastrophes, indirectly impact Gulf sturgeon through the loss of spawning and nursery habitat.

Commercial fishing techniques such as trawling, gill netting, or purse seining, when practiced nonselectively, may reduce the standing stocks of the desired target species as well as significantly impact species other than the target. Sturgeon are a small part of the shrimp bycatch. It is estimated that for every 0.5 kg of shrimp harvested, 4 kg of bycatch is discarded (Sports Fishing Institute, 1989). The death of several Gulf sturgeon is expected from commercial fishing.

Summary and Conclusion

The Gulf sturgeon can be impacted by activities considered under the cumulative scenario, activities such as oil spills, alteration and destruction of habitat, and commercial fishing. The effects from contact with spilled oil would be nonfatal and last for less than one month. Substantial damage to Gulf sturgeon habitats is expected from inshore alteration activities and natural catastrophes. As a result, it is expected that the Gulf sturgeon would experience a decline in population sizes and a displacement from their current distribution that would last more than one generation. Deaths of adult sturgeon are expected to occur from commercial fishing. The incremental contribution of a proposed action (as analyzed in Chapter 4.2.1.9.1) to the cumulative impact is negligible because the effect of contact between lease sale-specific oil spills and Gulf sturgeon is expected to be nonfatal and last less than one month.

4.5.9.2. Smalltooth Sawfish

This cumulative analysis considers the effects of impact-producing factors including commercial fishing, dredge-and-fill operations, and natural catastrophes that alter or destroy habitat, oil spills, and flotsam and jetsam on the smalltooth sawfish. Sections providing supportive material for the smalltooth sawfish analysis include Chapters 3.2.7.2 (description of smalltooth sawfish), 4.3.1 (oil spills), and 4.1.3 (other major onshore/coastal activities).

Fishing and habitat alteration and degradation in the past century have reduced the U.S. population of the smalltooth sawfish (USDOC, NMFS, 2000). At present, the smalltooth sawfish is primarily found in southern Florida in the Everglades and Florida Keys. Historically, this species was common in neritic and coastal waters of Texas and Louisiana. Many records of the smalltooth sawfish were documented in the 1950's and 1960's from the northwestern Gulf in Texas, Louisiana, Mississippi, and Alabama. Since 1971, however, there have been only three published or museum reports of the species captured in the region, all from Texas (1978, 1979, and 1984). Additionally, reports of captures have dropped dramatically. Louisiana, an area of historical localized abundance, has experienced marked declines in sawfish landings. The lack of smalltooth sawfish records since 1984 from the area west of peninsular Florida is a clear indication of their rarity in the northwestern Gulf.

Commercial fishing techniques such as trawling, gill netting, purse seining, or hook-and-line fishing may reduce the standing stocks of the desired target species as well as significantly impact species other than the target, including smalltooth sawfish. The death of some smalltooth sawfish is expected from commercial fishing.

Natural catastrophes and other activities such as dredge-and-fill may temporarily impact or alter smalltooth sawfish habitat. Storms, floods, droughts, and hurricanes can result in substantial habitat damage. Loss of habitat is expected to have an effect on the reestablishment and growth of smalltooth sawfish populations.

Dredge-and-fill activities occur throughout the nearshore areas of the U.S. They range in scope from propeller dredging by recreational boats to large-scale navigation dredging and fill for land reclamation.

Non-OCS operations and events such as dredge-and-fill activities and natural catastrophes indirectly impact smalltooth sawfish through the loss of mating habitat.

Oil could affect smalltooth sawfish by direct ingestion or ingestion of oiled prey or by the absorption of dissolved petroleum products through the gills. Contact with or ingestion/absorption of spilled oil by smalltooth sawfish could result in mortality or nonfatal physiological impact, especially irritation of gill epithelium and disturbance of liver function.

For spills ≥1,000 bbl, concentrations of oil below the slick are within the range that could cause sublethal effects on marine organisms. The maximum observed concentration of 1.5 ppm was observed at depth of 2 m below the slick from the *Ixtoc I* blowout (McAuliffe, 1987). This value is within the range of LC_{50} values for many marine organisms; such values are typically 1-100 ppm for adults and subadults (Connell and Miller, 1980; Capuzzo, 1987). However, when exposure time beneath accidental spills, hydrocarbon composition, and the change in this composition during weathering are considered, exposure doses (measured as ppm-hr) are assumed to be far less than doses reported to cause even sublethal effects (McAuliffe, 1987).

It is expected that the extent and severity of effects from oil spills on smalltooth sawfish would be lessened by active avoidance of oil spills.

Smalltooth sawfish could also be impacted by flotsam and jetsam resulting from OCS activities, shipping, and commercial and recreational fishing. The fish could become entangled in or ingest debris resulting in injury or death.

Summary and Conclusion

The smalltooth sawfish could be impacted by several factors considered under the cumulative scenario, including commercial and recreational fishing, alteration and destruction of habitat, oil spills, and flotsam and jetsam. The effects from contact with spilled oil would most likely be nonfatal and of short duration. Damage to smalltooth sawfish habitat is likely due to habitat alteration and natural catastrophes, which could contribute to the continued decline and displacement of their populations. Most deaths of smalltooth sawfish are expected to occur from commercial fishing.

Because the current population of smalltooth sawfish is primarily found in southern Florida in the Everglades and Florida Keys, impacts to these animals due to routine activities or accidental events associated with a proposed action are expected to be negligible.

4.5.10. Impacts on Fish Resources and Essential Fish Habitat

This cumulative analysis considers activities that could occur and adversely affect fish resources and EFH in the northern GOM during the years 2003-2042. These activities include effects of the OCS Program (a proposed action, and prior and future OCS lease sales), State oil and gas activity, coastal development, crude oil imports by tanker, commercial and recreational fishing, and natural phenomena. Specific types of impact-producing factors considered in this cumulative analysis include coastal environmental degradation; marine environmental degradation; commercial and recreational fishing techniques or practices; hypoxia; red or brown tides; hurricanes; removal of production structures; petroleum spills; subsurface blowouts; pipeline trenching; and offshore discharges of drilling muds and produced waters.

Healthy fishery stocks depend on EFH waters and substrate necessary to fish for spawning, breeding, feeding, and growth to maturity. Due to the wide variation of habitat requirements for all life history stages for marine species (as described in Chapter 3.2.8.2), EFH for the GOM includes all coastal and marine waters and substrates from the shoreline to the seaward limit of the EEZ. The effects of cumulative actions on coastal wetlands and coastal water quality are analyzed in detail in Chapters 4.5.3.2 and 4.5.2.1, respectively. Collectively, the adverse impacts from these effects are called coastal environmental degradation. The effects of cumulative actions on offshore live bottoms and marine water quality are analyzed in detail in Chapters 4.5.4.1.1 and 4.5.2.2, respectively. Collectively, the adverse impacts from these effects are called marine environmental degradation. The direct and/or indirect effects from cumulative coastal and marine environmental degradation on fish resources and EFH are summarized and considered below.

Conversion of wetlands for agricultural, residential, and commercial uses has been substantial. The trend is projected to continue into the future, although at a slower rate in consideration of regulatory

pressures. The most serious impact to EFH is the cumulative effects on wetlands that are occurring at an ever-increasing rate as the Gulf Coast States' populations increase (GMFMC, 1998). Residential, commercial, and industrial developments are directly impacting EFH by dredging and filling coastal areas or by affecting the watersheds.

The cumulative impacts of pipelines to wetlands are described in Chapter 4.5.3.2. Permitting agencies require mitigation of many of these impacts. Unfortunately, many of these efforts are not as productive as intended. The MMS and USGS are performing a study of these problems to help identify solutions.

Canal dredging primarily accommodates commercial, residential, and recreational development. Increased population and commercial pressures on the coasts of Texas, Louisiana, Mississippi, and Alabama are also causing the expansion of ports and marinas there. Where new channels are dredged, wetlands would be adversely impacted by the channel, disposal of dredged materials, and the development that it attracts.

The continuing erosion of waterways maintained by COE is projected to adversely impact productivity of wetlands along channel banks. Expansion of tidal influence, saltwater intrusion, hydrodynamic alterations, erosion, sediment export, and habitat conversion can be significant in basins with low topographic relief, as seen in deltaic Louisiana. Secondary impacts are projected to generate the loss of wetlands over the next 30-40 years, primarily in Louisiana.

Other factors that impact coastal wetlands include marsh burning, marsh-buggy/airboat traffic, and well-site construction. The practice of marsh buggy/airboat use in marsh areas is far less common than in years past. Tracks left by marsh buggies open new routes of water flow through relatively unbroken marsh and can persist for up to 30 years, thereby inducing and accelerating erosion and sediment export. Well-site construction activities include board roads, ring levees, and impoundments.

Conversion of wetland habitat is projected to continue in the foreseeable future. Within the northern GOM coastal areas, river channelization and flood protection have greatly restricted the most effective wetland creation activities. Flood control has fostered development, which has impacted wetlands the most and reduced their area.

State oil production and related activities, especially in Texas, Louisiana, and Alabama, are projected to have greater and more frequent adverse impacts on wetlands than would the OCS Program offshore activities, because of their proximity. Construction of new facilities would be more closely scrutinized, although secondary impacts on wetlands would continue to be the greatest and should receive greater attention.

The present number of major navigation canals appears to be adequate for the OCS Program and most other developments. Some of these canals may be deepened or widened. Navigation canal construction would continue in coastal Louisiana and would be an important cause of wetland loss there. Secondary impacts of canals to wetlands would continue to cause impacts.

The incremental contribution of a proposed action (Chapter 4.2.1.3.2) would be a very small part of the cumulative impacts to wetlands. Offshore live bottoms would not be impacted.

The coastal waters of Texas, Louisiana, Mississippi, Alabama, and the Florida Panhandle are expected to continue to experience nutrient over enrichment, low-dissolved oxygen, and toxin and pesticide contamination, resulting in the loss of both commercial and recreational uses of the affected waters. Fish kills, shellfish-ground closures, and restricted swimming areas would likely increase in numbers over the next 30-40 years (although some areas have seen improvements and re-opened for swimming, such as Lake Pontchartrain). Degradation of water quality is expected to continue due to contamination by point- and nonpoint-source discharges and spills due to eutrophication of waterbodies, primarily due to runoff and hydrologic modifications. Contamination of the coastal waters by natural and manmade noxious compounds coming from point and nonpoint sources and accidental spills derived from both rural and urban sources would be both localized and pervasive. Runoff and wastewater discharge from these sources would cause water quality changes that would result in a significant percentage of coastal waters not attaining Federal water quality standards. Increased turbidity from extensive dredging operations projected to continue within the coastal zone constitutes another considerable type of pollution. Contamination from oil and hazardous substance spills should be primarily localized and not long term enough to preclude designated uses of the waters.

The incremental contribution of a proposed action (Chapter 4.2.1.2.1) would be a very small part of the cumulative impacts to coastal water quality. Localized, minor degradation of coastal water quality is

expected from a proposed action within the immediate vicinity of the waterbodies proximate to the proposed service bases, commercial waste-disposal facilities, and gas processing plants as a result of routine effluent discharges and runoff. Only a very small amount of dredging would occur as a result of a proposed action.

Non-OCS sources of impacts on biological resources and the structure of live bottoms include natural disturbances (e.g., turbidity, hypoxia, and storms), anchoring by recreational and commercial vessels, and commercial and recreational fishing. These impacts may result in severe and permanent mechanical damage to live-bottom communities.

Commercial fishing activities that could impact live bottoms would include trawl fishing and trap fishing. With the exception of localized harvesting techniques, most wild-caught shrimp are collected using bottom trawls – nets towed along the seafloor – held apart with heavy bottom sled devices called "doors" made of wood or steel. In addition to the nonselective nature of bottom trawls, they can be potentially damaging to the bottom community as they drag. Trawls pulled over the bottom disrupt the communities that live on and just below the surface and also increases turbidity of the water (GMFMC, 1998).

Throughout the Gulf Coast, commercial trap fishing is used for the capture of reef fish while commercial and recreational trap fishing is used for the capture of spiny lobster, stone crab, and blue crab. Reef fish traps are primarily constructed of vinyl-covered wire mesh and include a tapered funnel where the fish can enter but not escape. Traps, like trawls, can potentially damage the bottom community, depending on where they are placed. If they are deployed and retrieved from coral habitats or live bottom, they can damage the corals and other attached invertebrates on the reef. Seagrasses can also be broken or killed by placement and retrieval of traps (GMFMC, 1998).

The OCS-related activities (other than those related to a proposed action) could impact the biological resources and the structure of live bottoms by the anchoring of vessels, emplacement of structures (drilling rigs, platforms, and pipelines), sedimentation (operational waste discharges, pipeline emplacement, explosive removal of platforms, and blowouts), and chemical contamination (produced water, operational waste discharges, and petroleum spills). The Live Bottom (Pinnacle Trend) Stipulation (in the CPA), and the Topographic Features Stipulation (in the CPA and WPA) would prevent most of the potential impacts on live-bottom communities and EFH from the OCS Program and from bottom-disturbing activities (anchoring, structure emplacement and removal, pipeline trenching), operational offshore waste discharges (drilling muds and cuttings, produced waters), and blowouts. Recovery from impacts caused by unregulated operational discharges or an accidental blowout would take several years. For any activities associated with a proposed action, USEPA's Region 4 would regulate discharge requirements through their USEPA NPDES individual discharge permits. In the unlikely event of an offshore spill, the biological resources of hard/live bottoms would remain unharmed as the spilled substances could, at the most, reach the seafloor in minute concentrations. These minute quantities may cause very short-term sublethal effects (changes in physiology) in benthic organisms that would recover quickly.

Surface oil spills from OCS Program-related activities would have the greatest chance of impacting high relief live bottoms (includes topographic features and pinnacles) located in depths less than 20 m (mostly sublethal impacts). Most of the pinnacle trend is well mapped and described (Chapter 3.2.2.1.1). Subsurface spills (pipeline spills) could cause localized, sublethal (short-term, physiological changes) impacts on the live bottoms; however, such events would be highly unlikely since the protective lease stipulations would prevent oil lines from being installed in the immediate vicinity of high-relief live bottoms. The impact of OCS-related activities on the live bottoms of the cumulative activity area would probably be slight because community-wide impacts should not occur.

The incremental contribution of a proposed action to the cumulative impacts on fisheries and EFH (as analyzed in Chapters 4.2.1.10 and 4.4.10) would be small. A proposed action would add slightly to the overall offshore water quality degradation through the disposal of offshore operational wastes and sedimentation/sediment resuspension. Other activities of a proposed action potentially contributing to regional impacts would be the effects of petroleum spills and anchoring. The extent of these impacts would be limited by the implementation of the protective lease stipulations and the depths of all but three high-relief live bottom habitats (>20 m).

Municipal, agricultural, and industrial coastal discharges and land runoff would impact the health of marine waters. As the assimilative capacity of coastal waters is exceeded, there would be a subsequent,

gradual movement of the area of degraded waters farther offshore over time. This degradation would cause short-term loss of the designated uses of some shallow offshore waters due to hypoxia and red or brown tide impacts and to levels of contaminants in some fish exceeding human health standards. Coastal sources are assumed to exceed all other sources, with the Mississippi River continuing to be the major source of contaminants to the north-central GOM area. Offshore vessel traffic and OCS operations would contribute in a small way to regional degradation of offshore waters through spills and waste discharges. All spill incidents (OCS and others) and activities increasing water-column turbidity are assumed to cause localized water quality changes for up to three months for each incident. The incremental contribution of a proposed action to degradation of marine water quality would be small.

It is expected that coastal and marine environmental degradation from the OCS Program and non-OCS activities would affect fish populations and EFH. The impact of coastal and marine degradation is expected to cause no more than a 10 percent decrease in fish populations or EFH. At the expected level of cumulative impact, the resultant influence on fish resources and EFH could be substantial and easily distinguished from effects due to natural population variations. The incremental contribution of a proposed action to these cumulative impacts would be small and almost undetectable.

Competition between large numbers of commercial and recreational fishermen for a given fishery resource, as well as natural phenomena such as weather, hypoxia, and red or brown tides, may reduce fish resource standing populations. Fishing techniques such as trawling, gill netting, or purse seining, when practiced nonselectively, may reduce the standing stocks of the desired target species as well as significantly impact species other than the target. Hypoxia and red or brown tides may impact fish resources and EFH by suffocating or poisoning offshore populations of finfish and shellfish and live-bottom reef communities. Finally, hurricanes may impact fish resources by destroying offshore live-bottom and reef communities and changing physical characteristics of inshore and offshore ecosystems. Since the only targeted game fish would be highly migratory pelagic species, these other cumulative factors described above would have very little impact on these species in the proposed lease sale area. Commercial and recreational fishing practices would have little if any direct impact on EFH as the only EFH targeted in the action area is the pelagic environment. Fishing activities have little effect on the water body (EFH) itself.

Many of the important species harvested from the GOM are believed to have been overfished, while overfishing is still taking place (USDOC, NMFS, 2001a). Four new managed species are listed as overfished in 2000 that were not listed in 1999. Continued fishing at the present levels may result in declines of fish resource populations and eventual failure of certain fisheries. It is expected that overfishing of targeted species and trawl fishery bycatch would adversely affect fish resources. The impact of overfishing on fish resources is expected to cause a measurable decrease in populations. At the estimated level of effect, the resultant influence on fish resources is expected to be substantial and easily distinguished from effects due to natural population variations.

Those species that are not estuary dependent, such as mackerel, cobia, and crevalle, are considered coastal pelagics. Populations of these species exhibit some degree of coastal movement. These species range throughout the GOM, move seasonally, and are more abundant in the eastern portions of the northern GOM during the summer (GMFMC, 1985). In general, the coastal movements of these species are restricted to one or two regions within the GOM and are not truly migratory, as is the case with salmon. The coastal movements of these species are related to reproductive activity, seasonal changes in water temperature, or other oceanographic conditions. Discernible effects to regional populations or subpopulations of these species as a result of the OCS Program in the GOM are not expected because pelagic species are distributed and spawn over a large geographic area and depth range.

Structure removals would result in artificial habitat loss. It is estimated that 5,350-6,110 structures would be removed as a result of the OCS Program in the CPA and 10-12 structures would be removed in the EPA. No explosive removal techniques would be used in the EPA (Chapter 4.1.1.11). It is expected that structure removals would have a major effect on fish resources near the removal sites. However, only those fish proximate to sites removed by explosives (outside of the EPA) would be killed; these expected impacts to fish resources have been shown to be small overall and would not alter determinations of status for impacted species or result in changes in management strategies (Gitschlag et al., 2000).

In the following analysis, the estimates of impacts to fish resources from petroleum spills comes from examinations of recent spills such as the North Cape, Breton Point, Sea Empress, and Exxon Valdez

(Brannon et al., 1995; Maki et al., 1995; Mooney, 1996; Pearson et al., 1995). The amount of petroleum spilled by each event and its estimated impact to fish resources were used as a guideline to estimate the impacts to fisheries in this EIS.

Spills that contact coastal bays, estuaries, and offshore waters when pelagic eggs and larvae are present have the greatest potential to affect fish resources. If spills were to occur in coastal bays, estuaries, or waters of the OCS proximate to mobile adult finfish or shellfish, the effects would likely be nonfatal and the extent of damage would be reduced due to the capability of adult fish and shellfish to avoid a spill, to metabolize hydrocarbons, and to excrete both metabolites and parent compounds. For eggs and larvae contacted by spilled diesel, the effect is expected to be lethal.

It is estimated that 1,875 coastal spills of <1,000 bbl would occur along the northern GOM coast annually (Table 4-15). About 95 percent of these spills are projected to be from non-OCS-related activity. Of coastal spills <1,000 bbl, the assumed size is 6 bbl therefore, the great majority of coastal spills would affect a very small area and dissipate rapidly. The small coastal spills that do occur from OCS-related activity would originate near terminal locations in the coastal zone of Texas, Louisiana, Mississippi, and Alabama but primarily within the Houston/Galveston area of Texas and the deltaic area of Louisiana. It is expected that small coastal oil spills from non-OCS sources would affect coastal bays and marshes essential to the well-being of the fish resources and EFH.

It is estimated that 10-15 coastal spills ≥1,000 bbl from all sources would occur annually along the northern GOM (Table 4-15). Between 80 and 100 percent of these spills are expected to be non-OCS related (Table 4-15). One large coastal spill is projected to originate from OCS-related activity every 1 to 2 years. A large coastal spill that could occur from OCS-related activity would likely originate near terminal locations in the coastal zone of Texas, Louisiana, Mississippi, or Alabama, but primarily within the Houston/Galveston area of Texas and the deltaic area of Louisiana. It is expected that large coastal spills from non-OCS sources would affect coastal bays and marshes essential to the well-being of the fishery resources and EFH in the cumulative proposed lease sale area.

A total of 4-5 large (≥1,000 bbl) offshore spills are projected to occur annually from all sources Gulfwide. Of these offshore spills, one is estimated to occur every 1 to 2 years from the Gulfwide OCS Program (Table 4-15). A total of 1,550 to 2,150 smaller offshore spills (<1,000 bbl) are projected annually Gulfwide. The majority of these (1,350-1,900) would originate from OCS program sources. Chapter 4.3.1.1.2 describes projections of future spill events in more detail. The OCS-related spills in the cumulative area are expected to cause a 1 percent or less decrease in fish resources. The impact of non-OCS-related spills in this area is expected to cause a 10 percent or less decrease in fish resources.

Subsurface blowouts of both oil and natural gas wells and pipeline trenching have the potential to affect adversely commercial fishery resources. Loss of well control and resultant blowouts seldom occur on the GOM OCS (7 blowouts per 1,000 well starts; <10% would result in some spilled oil). Considering the entire OCS program from 2003 to 2042, it is projected that there would be 164-192 blowouts in the CPA, and 1 blowout in the EPA.

Sediment would be resuspended during the installation of pipelines. Sandy sediments would be quickly redeposited within 400 m of the trench, and finer sediments would be widely dispersed and redeposited over a period of hours to days within a few thousand meters of the trench. Resuspension of vast amounts of sediments due to hurricanes occurs on a regular basis in the northern GOM (Stone et al., 1996). It is expected that the infrequent subsurface blowout that may occur on the GOM OCS would have a negligible effect on fish resources. The effect on fish resources from pipeline trenching is expected to cause a 5 percent or less decrease in standing stocks. Drilling-mud discharges contain chemicals toxic to marine fishes; however, this is only at concentrations four or five orders of magnitude higher than those found more than a few meters from the discharge point. Offshore discharges of drilling muds would dilute to very near background levels within 1,000 m of the discharge point and would have a negligible effect on fisheries. Biomagnification of mercury in large fish high in the food chain is a problem in the GOM but the bioavailability and any association with trace concentrations of mercury in discharged drilling mud has not been demonstrated. Produced-water discharges contain components and properties detrimental to commercial fishery resources. Moderate petroleum and metal contamination of sediments and the water column would occur out to several hundred meters downcurrent from the discharge point. Offshore discharges of produced water would disperse, dilute to very near background levels within 1,000 m of the discharge point, and have a negligible effect on fisheries. Offshore live

bottoms would not be impacted. Offshore discharges and subsequent changes to marine water quality would be regulated by a USEPA NPDES permits.

Summary and Conclusion

Activities resulting from the OCS Program and non-OCS events in the northern GOM have the potential to cause detrimental effects on fish resources and EFH. Impact-producing factors of the cumulative scenario that are expected to substantially affect fish resources and EFH include coastal and marine environmental degradation, overfishing, petroleum spills, and pipeline trenching. At the estimated level of cumulative impact, the resultant influence on fish resources and EFH is expected to be substantial, but not easily distinguished from effects due to natural population variations.

The incremental contribution of a proposed action's impacts on fish resources and EFH (as analyzed in Chapters 4.2.1.10 and 4.4.10) to the cumulative impact is small. The effects of impact-producing factors (coastal and marine environmental degradation, petroleum spills, subsurface blowouts, pipeline trenching, and offshore discharges of drilling muds and produced waters) related to a proposed action are expected to be negligible (resulting in less than a 1% decrease in fish populations or EFH) and almost undetectable among the other cumulative impacts.

The cumulative impact is expected to result in a less than 10 percent decrease in fish resource populations or EFH. It would require 2-3 generations for fishery resources to recover from 99 percent of the impacts. Recovery cannot take place from habitat loss.

4.5.11. Impacts on Commercial Fishing

This cumulative analysis considers activities that could occur and adversely affect commercial fishing for the years 2003-2042. These activities include effects of the OCS Program (proposed action and prior and future OCS lease sales), State oil and gas activity, the status of commercial fishery stocks, oil transport by tankers, natural phenomena, and commercial and recreational fishing. Specific types of impact-producing factors considered in this cumulative analysis include commercial and recreational fishing techniques or practices, hurricanes, installation of production platforms, underwater OCS obstructions, production platform removals, seismic surveys, petroleum spills, subsurface blowouts, and offshore discharges of drilling muds and produced waters.

Competition between large numbers of commercial fishermen, between commercial operations employing different fishing methods, and between commercial and recreational fishermen for a given fishery resource, as well as natural phenomena such as hurricanes, hypoxia, and red or brown tides, may impact commercial fishing activities. Fishing techniques such as trawling, gill netting, longlining, or purse seining, when practiced nonselectively, may reduce the standing stocks of the desired target species as well as significantly impact species other than the target. Longlining is the only applicable technique in the proposed lease sale area and is limited to about 38 percent of the proposed lease sale area. In addition, continued fishing of most commercial species at the present levels may result in rapid declines in commercial landings and eventual failure of certain fisheries. These effects would likely result in State and Federal constraints, such as closed seasons, additional excluded areas, quotas, size and weight limits on catch, and gear restrictions on commercial fishing activity.

Space-use conflicts and conflicts over possession of the resources can result from different forms of commercial operations and between commercial and recreational fisheries. These effects would likely result in State and Federal constraints, such as weekday only, quotas, and/or gear restrictions, on commercial fishing activity. Finally, hurricanes may impact commercial fishing by damaging gear and shore facilities and dispersing resources over a wide geographic area. The availability and price of key supplies and services, such as fuel, can also affect commercial fishing. The impact from the various factors described above is expected to result in a 10 percent or less decrease in commercial fishing activity, landings, or value of landings.

A range of 5-9 structures is projected to be installed as a result of the OCS Program in the EPA. If all of the proposed EPA structures are major production structures 54 ha (6 ha per platform) would be eliminated from trawl fishing for up to 40 years in the EPA. This cumulative impact, however, is not relevant for trawling activity in the proposed lease sale area due to the extreme water depths. Space-use conflicts for longline fishing could occur, but is limited to 96 blocks located south of 28 degrees North Latitude marking the boundary of a longline closure area encompassing the remainder of a proposed

action area. Structure removals would result in artificial habitat loss. It is estimated that 10-12 structures would be removed from the EPA. No explosive removal techniques would be used in the EPA (Chapter 4.1.1.11). It is expected that structure removals would have a negligible effect on commercial fishing because of the inconsequential number of removals.

Seismic surveys would occur in both shallow and deepwater areas of the GOM under the OCS Program. Usually, fishermen are precluded from a very small area for several days. This should not impact the annual landings or value of landings for commercial fisheries in the GOM. The GOM species can be found in many adjacent locations and GOM commercial fishermen do not fish in one locale. Gear conflicts between seismic surveys and commercial fishing are also mitigated by the FCF. All seismic survey locations and schedules are published in the USCG Local Notice to Mariners, a free publication available to all fishermen. Seismic surveys would have a negligible effect on commercial fishing.

The potential causes, sizes, and probabilities of petroleum spills that could occur during activities associated with a proposed action are discussed in Chapters 4.3.1.2. Information on spill response and cleanup is contained in Chapter 4.3.1.2.2.5. In the following analysis, the estimations of impacts to fisheries from oil spills come from examinations of recent spills such as the *North Cape*, *Breton Point*, *Sea Empress*, and *Exxon Valdez* (Brannon et al., 1995; Maki et al., 1995; Mooney, 1996; Pearson et al., 1995). The amount of oil spilled by each event and its estimated impact on fishing practices and fisheries economics were used as a guideline to estimate the impacts on commercial fishing under the OCS Program.

It is estimated that 1,875 coastal spills of <1,000 bbl would occur along the northern Gulf Coast annually (Table 4-15). About 95 percent of these spills are projected to be from non-OCS-related activity. Of coastal spills <1,000 bbl, the assumed size is 6 bbl; therefore, the great majority of coastal spills would affect a very small area and dissipate rapidly. The small coastal spills that do occur from OCS-related activity would originate near terminal locations in the coastal zone of Texas, Louisiana, Mississippi, and Alabama, but primarily within the Houston/Galveston area of Texas and the deltaic area of Louisiana. It is expected that small, coastal oil spills from non-OCS sources would affect coastal bays and marshes. Commercial fishermen would actively avoid the area of a spill. Even if fish resources successfully avoid spills, tainting (oily-tasting fish), public perception of tainting, or the potential of tainting commercial catches would prevent fishermen (either voluntarily or imposed by regulation) from initiating activities in the spill area. This in turn could decrease landings and/or value of catch for several months.

It is estimated that 10-15 coastal spills ≥1,000 bbl would occur annually along the GOM (Table 4-15). Between 80 and 100 percent of these spills are expected to be non-OCS related. One large coastal spill is projected to originate from OCS-related activity annually. A large coastal spill that could occur from OCS-related activity would likely originate near terminal locations in the coastal zone of Texas, Louisiana, Mississippi, or Alabama, but primarily within the Houston/Galveston area of Texas and the deltaic area of Louisiana. It is expected that large coastal spills from non-OCS sources would affect coastal bays and marshes essential to the well-being of the commercial fishery resources in the cumulative activity area.

A total of 4-5 large (≥1,000 bbl) offshore spills are projected to occur annually from all sources Gulfwide. Of these offshore spills, one spill is estimated to occur every 1 to 2 years from the Gulfwide OCS Program (Table 4-15).

A total of 1,550 to 2,150 smaller offshore spills (<1,000 bbl) are projected annually Gulfwide. The impact of OCS-related spills in the cumulative area is expected to cause less than a 1 percent decrease in commercial fishing due to the limited area where commercial fishing would take place in the southern portion of the proposed lease sale area. The impact of non-OCS-related spills in this area is expected to cause a 10 percent or less decrease in commercial fishing. At the expected level of impact, the resultant influence on commercial fishing, landings, and the value of those landings is expected to be considerable for the entire GOM, but very limited in the proposed lease sale area and not easily distinguished from effects due to natural population variations.

Subsurface blowouts of both oil and natural gas wells and pipeline trenching have the potential to adversely affect commercial fishery resources. Loss of well control and resultant blowouts seldom occur on the GOM OCS (7 blowouts per 1,000 well starts; <10% would result in some spilled oil). Considering the entire OCS Program from 2003 to 2042, it is projected that there would be 164-192 blowouts in the CPA, and 1 blowout in the EPA.

Sediment would be resuspended during the installation of pipelines, but pipelines would not be buried within, or in close proximity to the proposed lease sale area due to water depth. Resuspension of sediments due to hurricanes would not occur in the proposed lease sale area due to water depth. It is expected that the infrequent subsurface blowout that may occur on the GOM OCS would have a negligible effect on commercial fishing, particularly when limited to the smaller 96-block southern area open to commercial longlining. No pipeline trenching would occur in the proposed lease sale area due to water depth, therefore, no impacts to commercial fishing would occur. At the estimated level of effect, the resultant influence on commercial fishing is not expected to be easily distinguished from effects due to natural population variations.

Drilling-mud discharges contain chemicals toxic to marine fishes; however, this is only at concentrations four or five orders of magnitude higher than those found more than a few meters from the discharge point. Offshore discharges of drilling muds would dilute to very near background levels within 1,000 m of the discharge point and would have a negligible effect on fisheries. There are no commercially targeted benthic fish species in the proposed lease sale area.

Produced-water discharges contain components and properties detrimental to commercial fishery resources. Moderate petroleum and metal contamination of sediments and the water column would occur out to several hundred meters downcurrent from the discharge point. Offshore discharges of produced water would disperse, dilute to very near background levels within 1,000 m of the discharge point, and have a negligible effect on fisheries.

Summary and Conclusion

Activities resulting from the OCS Program and non-OCS events have the potential to cause detrimental effects to commercial fishing, landings, and the value of those landings. Impact-producing factors of the cumulative scenario that are expected to substantially affect commercial fishing include commercial and recreational fishing techniques or practices, installation of production platforms, production platform removals, seismic surveys, petroleum spills, subsurface blowouts, and offshore discharges of drilling muds and produced waters. At the estimated level of cumulative impact, the resultant influence on commercial fishing, landings, and the value of those landings is expected to be substantial for the GOM as a whole, but very small in the proposed lease sale area and not easily distinguished from effects due to natural population variations.

The incremental contribution of a proposed action to cumulative commercial fisheries impacts (as analyzed in Chapters 4.2.1.11 and 4.4.10) is small. The effects of impact-producing factors (installation of production platforms, underwater OCS obstructions, production platform removals, seismic surveys, oil spills, subsurface blowouts, and offshore discharges of drilling muds and produced waters) related to a proposed action are expected to be negligible (less than a 1% decrease in commercial fishing, landings, or value of those landings) and almost undetectable among the other cumulative impacts.

The cumulative impact is expected to result in a less than 10 percent decrease in commercial fishing, landings, or the value of those landings. It would require 3-5 years for fishing activity to recover from 99 percent of the impacts.

4.5.12. Impacts on Recreational Fishing

This cumulative analysis considers existing recreational and commercial fishing activity, artificial reef developments, fishery management, and past and future oil and gas developments. As indicated in the other sections on recreational fishing, sport fishing is a very popular recreational activity throughout the GOM and is a major attraction in support of the significant tourism economies along the Louisiana, Alabama, and Florida coastal areas. The latest information indicates participation in marine recreational fishing in the GOM is beginning to show annual increases since 1997 (USDOC, NMFS, 1999c).

In many instances throughout the GOM, competition between commercial and recreational fishermen and among fishermen targeting the same species has led to depleted fish stocks and habitat alterations. National concern for the health and sustainability of marine fisheries led to Federal legislation over 25 years ago that has resulted in the development of fishery management plans affecting recreational fish species in the GOM. Fisheries management plans focused on targeted species, such as red snapper, have led to size and creel limits as well as seasonal closures and gear restrictions or modifications in both commercial and recreational fishing. Recent amendments to the Magnuson Fishery Conservation and

Management Act require that fishery management plans also identify essential fish habitat so that it might also be protected from fishing, other coastal and marine activities, and developments.

All Gulf States have aggressively supported artificial reef development programs to help encourage and increase interest and enjoyment in offshore recreational fishing. Alabama, for example, has permitted over 1,000 mi^2 of offshore area for artificial reef development and has cooperated with the military and other Federal agencies in acquiring materials such as tanks, ships, and oil and gas structures for reef development and enhancement. Although the structures associated with a proposed action would act as artificial reefs, recreational fishermen, due to the water depths of the proposed lease sale area, would target pelagic, highly migratory species such as tuna. Operators may request from the Coast Guard that safety zones be implemented around these deepwater structures. This would restrict fishermen approaching the platforms closer than 500 m. Current Coast Guard policy applies only to vessels greater than 100 feet in length, which does not apply to most recreational fishing vessels, even those that would make the long journey to the proposed lease sale area. Even though all of the structures (4-7) that are projected to be installed in the proposed lease sale area would be in deepwater, the upper portions of these structures would support encrusting organisms, while the whole structure would attract numerous species of fish including pelagic species. Although several active OCS leases exist within the proposed lease sale area, only one site currently has production structures (DeSoto Canyon Blocks 133 and 177). No active production platforms exist directly off the coast of Florida. Approximately 400 oil and gas platforms are in Federal waters east of the Mississippi River, and they have had a dramatic and long-term effect on offshore fish and fishing. The number of offshore platforms is estimated to decrease in the future (removals would outpace installations). Although it is known that fish abundance and species composition can change dramatically with platform size, location, and season of the year, Stanley (1996) has suggested that the average major platform can harbor over 20,000 fish. The fish range out in proximity to the structure and are concentrated throughout the water column, mainly in the top 200-ft of water. The fish become scarce at depths below 200 ft. Through the NOAA Fisheries Statistics Survey, Witzig (1986) estimated that over 70 percent of all recreational fishing trips that originated in Louisiana and extended more than 3 mi from shore targeted oil and gas structures for recreational fishing. It is not clear if recreational fishermen would make excursions as far as would be necessary to reach deepwater structures in the proposed lease sale area (at least 70 nmi from the nearest Louisiana shoreline and 93 nmi from the Alabama coast.)

Recreational fishing boats inadvertently contacting spills or pollution caused by accidents associated with OCS or non-OCS could be soiled, which may require the fishermen to temporarily modify their fishing plans. Spills are unlikely to decrease recreational fishing activity but may divert the location or timing of a few planned fishing trips.

Summary and Conclusion

Recreational fishing continues to be a popular nearshore and offshore recreational activity in the northeastern and central GOM. Concern for the sustainability of fish resources and marine recreational fishing has led to Federal legislation that established a fisheries management process that will include the identification and protection of essential fish habitat. The incremental contribution of a proposed action (as analyzed in Chapters 4.2.1.12 and 4.4.11) to the cumulative impact is positive, although limited due to the relatively small number of structures projected for the next 40 years. Implementation of a proposed action would attract some private and charter-boat recreational fishermen farther offshore to the vicinity of the developed lease tracts in pursuit of targeted species known to be associated with petroleum structures in deep water.

4.5.13. Impacts on Recreational Resources

This cumulative analysis considers the effects of impact-producing factors related to a proposed action (Chapters 4.2.1.13 and 4.4.12), plus those related to prior and future OCS lease sales, State offshore and coastal oil and gas activities throughout the GOM, tankering of crude oil imports, merchant shipping, commercial and recreational fishing, military operations, recreational use of beaches, and other offshore and coastal activities that result in trash and pollution which may adversely affect major recreational beaches. Specific OCS-related impact-producing factors such as the physical presence of platforms and drilling rigs, trash from those structures, support vessels, helicopters, oil spills, and spill

cleanup activities are analyzed. Land development, engineering projects, and natural phenomena also affect, and would continue to affect, the quality of recreational beaches. Ultimately, all these factors plus the health of the U.S. economy and the price of gasoline influence the travel and tourism industry and the level of beach use along the Gulf Coast.

Trash and debris are a recognized problem affecting enjoyment and maintenance of recreational beaches along the Gulf Coast. From extensive aerial surveys conducted by NOAA Fisheries over large areas of the GOM, floating offshore trash and debris was characterized by Lecke-Mitchell and Mullin (1997) as a ubiquitous, Gulfwide problem. Coastal and offshore oil and gas operations contribute to trash and debris washing up on Texas and Louisiana beaches (Miller and Echols, 1996; Lindstedt and Holmes, 1988). Other activities, such as offshore shipping, fishing, petroleum extraction in State waters, and onshore recreation, State onshore oil and gas activities, condominiums and hotels, also add to beach debris and pollution. In addition, natural phenomena such as storms, hurricanes, and river outflows can wreak havoc on shorelines. Annual reports on the International Beach Cleanup each fall (Center for Marine Conservation, 1996-2001) show that volunteers remove thousands of pounds of trash and debris from coastal recreational beaches from Texas to Florida. Regulatory, administrative, educational, and volunteer programs involving government, industry, environmental, school, and civic groups; specific marine user groups; and private citizens are committed to monitoring and reducing the beach litter problem.

The OCS oil and gas industry has improved offshore waste management practices and shown a strong commitment to participate in the annual removal of trash and litter from recreational beaches affected by their offshore operations. Furthermore, MARPOL Annex V and the special efforts to generate cooperation and support from all GOM Program user groups should lead to a decline in the overall level of human-generated trash adversely affecting recreational beaches throughout the GOM.

At present, there are about 200 platforms within visibility range (approximately 12 mi) of shore, east of the Mississippi River to Alabama. Less than 50 OCS platforms are within 12 mi of the Mississippi or Alabama coast. This number would drastically decrease during the 40-year analysis period as structures are removed and operations move into deeper water. State oil and gas operations Louisiana, and Alabama are also visible from shore. The visible presence of offshore drilling rigs and platforms are unlikely to affect the level of beach recreation, but may affect the experience of some beach users, especially at beach areas such as the Gulf Islands National Wilderness Area on Mississippi's barrier islands.

Some OCS-related vessel and helicopter traffic would be seen and heard by beach users possibly decreasing their enjoyment of the beach. Vessels and helicopters from State water oil and gas activity would also contribute to beach users' lowered enjoyment, as would commercial and recreational maritime traffic.

The primary impact-producing factors associated with offshore oil and gas exploration and development, and most widely recognized as major threats to the enjoyment and use of recreational beaches, are oil spills, offshore trash, debris, and tar. Additional factors such as the physical presence of platforms and drilling rigs can affect the aesthetics of beach appreciation. Soil contamination and air and water pollution created by the refining of oil and the production of petrochemical products are also of concern.

A study published in the *Journal of Coastal Research* offers some insight into where landings may occur if debris were to fall from an offshore structure. From 1955 to 1987, "surface drifters" (mostly cards and bottles) were intentionally released into GOM waters for study purposes. The authors found that "currents and winds are the dominant factors controlling the geographical distribution of drifter landings." In addition, "the eastern GOM received drifters released primarily in the eastern GOM, whereas western areas received drifters from everywhere." Further, the data revealed that landing distribution was not uniform. Landings were concentrated off Tampa, the Florida Keys, and the eastern seaboard of Florida. Most of the panhandle and western Florida did not receive landings. (Lugo-Fernandez et al., 2001; page 1).

Chapter 4.3.1.1.2 discusses oil spill occurrence. The scenarios analyzed are hypothetical spills occurring from future OCS oil and gas operations in the GOM (Table 4-15). The majority of OCS-related coastal spills usually occur during the transfer of fuel and are likely to originate near terminal locations around marinas, refineries, commercial ports, pipeline routes, and marine terminal areas. The average fuel-oil spill is 18 bbl. It is expected that these frequent, but small spills would not affect coastal beach use.

Although hundreds of small spills are documented annually from all sources within the marine and coastal environment of the Gulf Coast, it is primarily large spills (≥1,000 bbl) that are a major threat to coastal beaches. Should a large spill occur and contact a major recreational beach, regardless of the source, it would result in closures until cleanup is complete (approximately 2-6 weeks). It is expected that short-term displacement of recreational activity from the areas would also occur. Factors such as season, extent of pollution, beach type and location, condition and type of oil washing ashore, tidal action, and cleanup methods would all have a bearing on the severity of effects. Recreational use and tourism would be affected more significantly if spills occurred during peak-use seasons and if publicity were intensive and far-reaching. Sorenson (1990) reviewed the economic effects of several historic major oil spills on beaches and concluded that a spill near a coastal recreation area would reduce visitation in the area by 5-15 percent over one season but would have no long-term effect on tourism.

Summary and Conclusion

Debris and litter derived from both offshore and onshore sources are likely to diminish the tourist potential of beaches and to degrade the ambience of shoreline recreational activities, thereby affecting the enjoyment of recreational beaches throughout the area. Beach trash resulting from a proposed action would be incremental.

Platforms and drilling rigs operating nearshore may affect the ambience of recreational beaches, especially beach wilderness areas. The sound, sight, and wakes of OCS-related and non-OCS-related vessels, helicopters, and other light aircraft traffic, are occasional distractions that are noticed by some beach users.

Oil that contacts the coast may preclude short-term recreational use of one or more Gulf Coast beaches. Displacement of recreational use from impacted areas would occur, and a short-term decline in tourism may result. Beach use at the regional level is unlikely to change from normal patterns; however, closure of specific beaches or parks directly impacted by a large oil spill is likely during cleanup operations.

4.5.14. Impacts on Archaeological Resources

The following cumulative analysis considers the effects of the impact-producing factors related to a proposed action, OCS activities, trawling, sport diving, commercial treasure hunting, seismic exploration in State waters, and tropical storms. Specific types of impact-producing factors considered in this analysis include drilling rig and platform emplacement, pipeline emplacement, anchoring, oil spills, dredging, new onshore facilities, and ferromagnetic debris associated with OCS activities.

4.5.14.1. Historic

Archaeological surveys are assumed to be highly effective in reducing the potential for an interaction between an impact-producing activity and a historic resource, especially in those areas where there is only a thin veneer of unconsolidated Holocene sediments. In those areas that have a thick blanket of unconsolidated Holocene sediments, archaeological surveys are estimated to be 90 percent effective. Archaeological surveys were first required for Lease Sale 32 held in December 1973; therefore, it is assumed that the major impacts to historic resources resulted from development prior to this time. According to estimates presented in Table 4-4, 131-244 exploration, delineation, and development wells, and the installation of 5-9 production platforms are projected. Of this range, 98-209 exploration, delineation, and development wells would be drilled at depths between 1,600 and 3,000 m.

Table 4-4 indicates the placement of 1,040-1,664 km of pipelines is projected as a result of the OCS Program in the EPA. While the required archaeological survey minimizes the chances of impacting a historic shipwreck, there remains a possibility that a wreck could be impacted by pipeline emplacement. Such an interaction could result in the loss of or damage to significant or unique historic information.

The setting of anchors for drilling rigs, platforms, and pipeline lay barges, and anchoring associated with oil and gas service-vessel trips to the OCS have the potential to impact historic wrecks. Archaeological surveys serve to minimize the chance of impacting historic wrecks; however, these surveys are not infallible and the chance of an impact from future activities does exist. Impacts from anchoring on a historic shipwreck may have occurred. There is also a potential for future impacts from

anchoring on a historic shipwreck. Such an interaction could result in the loss of or damage to significant or unique scientific information.

The probabilities for offshore oil spills ≥1,000 bbl occurring from OCS Program activities are presented in Chapter 4.3.1.1.2.1, and Table 4-15. Oil spills have the potential to impact coastal historic sites directly or indirectly by physical impacts caused by oil-spill cleanup operations. The impacts caused by oil spills to coastal historic archaeological resources are generally short term and reversible. Table 4-32 presents the coastal spill scenario from both OCS and non-OCS sources. It is assumed that the majority of the spills would occur around terminals and be contained in the vicinity of the spill. Should such oil spills contact a historic site, the effects would be temporary and reversible.

Most channel dredging occurs at the entrances to bays, harbors, and ports. These areas have a high probability for historic shipwrecks; the greatest concentrations of historic wrecks are likely associated with these features (Garrison et al., 1989). It is reasonable to assume that significant or unique historic archaeological information has been lost as a result of past channel dredging activity. In many areas, the COE requires remote-sensing surveys prior to dredging activities to minimize such impacts.

Past, present, and future OCS oil and gas exploration and development and commercial trawling would result in the deposition of tons of ferromagnetic debris on the seafloor. Modern marine debris associated with these activities would tend to mask the magnetic signatures of historic shipwrecks, particularly in areas that were developed prior to requiring archaeological surveys. Such masking of the signatures characteristic of historic shipwrecks may have resulted or may yet result in OCS activities in the cumulative activity area impacting a shipwreck containing significant or unique historic information.

Trawling activity specifically would only affect the uppermost portions of the sediment column (Garrison et al., 1989). On many wrecks, the uppermost portions would already be disturbed by natural factors and would contain only artifacts of low specific gravity that have lost all original context. Table 4-7 indicates the projected coastal infrastructure related to OCS Program activities in the cumulative activity area.

Because MMS does not have jurisdiction over pipelines in State waters, the archaeological resource protection requirements of NHPA are not within MMS's jurisdiction. However, other Federal agencies, such as the COE, which issues permits associated with pipelines in State waters, are responsible for the protection of archaeological resources under the NHPA. Therefore, the impacts that might occur to archaeological resources by OCS-related pipeline construction within State waters should be mitigated under the requirements of the NHPA.

Sport diving and commercial treasure hunting are significant factors in the loss of historic data from wreck sites. Efforts to educate sport divers and to foster the protection of historic shipwrecks, such as, those of the Texas Historical Commission and the Southwest Underwater Archaeological Society (Arnold, personal communication, 1997), would serve to lessen these potential impacts. While commercial treasure hunters generally impact wrecks with intrinsic monetary value, sport divers may collect souvenirs from all types of wrecks. Since the extent of these activities is unknown, the impact cannot be quantified. Recently, a Spanish war vessel, *El Cazador*, was discovered in the Central GOM. The vessel contained a large amount of silver coins and has been impacted by treasure hunting salvage operations (*The Times Picayune*, 1993). The historic data available from this wreck and from other wrecks that have been impacted by treasure hunters and sport divers represent a significant or unique loss.

Prior to 1989, explosives (dynamite) were used on the OCS to generate seismic pulses. Small bore drilling rigs were placed on the sea floor to drill to firm or compact sediments before explosive charges were lowered into the bore-hole. Strings of acoustic seismic sensors were also placed on the sea floor to record the seismic profile generated by the explosion. On the OCS as well as in State waters, explosives have been replaced by piston-type acoustic sources that generate superior acoustic signals and that do not cause the damaging environmental impacts associated with explosives. Rapid rise time (high velocity), high peak pressure, and rapid energy decrease characterize acoustical energy from explosives. Seismic air guns are considered non-explosive and have long rise times to peak pressure (low velocity). It is assumed that no explosives would be used in future OCS seismic surveys.

Much of the coast along the northern GOM was hit with 16-20 tropical cyclones between the years 1901 and 1955 (DeWald, 1982). Shipwrecks in shallow waters are exposed to a greatly intensified, longshore current during tropical storms (Clausen and Arnold, 1975). Under such conditions, it is highly likely that artifacts with low specific gravities (e.g., ceramics and glass) would be dispersed. Some of the original information contained in the site would be lost in this process, but a significant amount of

information would also remain. Overall, a significant loss of data from historic sites has probably occurred, and will continue to occur, in the northeastern GOM from the effects of tropical storms. Some of the data lost have most likely been significant or unique.

Summary and Conclusion

Several impact-producing factors may threaten historic archaeological resources. An impact could result from a contact between an OCS activity (pipeline and platform installations, drilling rig emplacement and operation, dredging, and anchoring activities) and a historic shipwreck located on the continental shelf. The archaeological surveys and resulting archaeological analysis and clearance that are required prior to an operator beginning oil and gas activities on a lease are estimated to be highly effective at identifying possible historic shipwrecks in areas with a high probability and a thick blanket of unconsolidated sediments. OCS development prior to requiring archaeological surveys has possibly impacted wrecks containing significant or unique historic information.

The loss or discard of ferromagnetic debris associated with oil and gas exploration and development and trawling activities could result in the masking of historic shipwrecks.

Loss of significant or unique historic archaeological information from commercial fisheries (trawling) is not expected. It is expected that dredging, sport diving, commercial treasure hunting, and tropical storms have impacted and would continue to impact historic period shipwrecks. Additionally, it is possible that explosive seismic surveys on the OCS and within State waters, prior to 1989, could have impacted historic shipwrecks. Explosive seismic charges set near historic shipwrecks could have displaced the vessel's surrounding sediments acting like a small underwater fault and moving fragile wooden, ceramic and metal remains out of their initial cultural context. Such of an impact would have resulted in the loss of significant or unique archaeological information.

Onshore development as a result of a proposed action could result in the direct physical contact between a historic site and pipeline trenching. It is assumed that archaeological investigations prior to construction would serve to mitigate these potential impacts. The expected effects of oil spills on historic coastal resources are temporary and reversible.

The effects of the various impact-producing factors discussed in this analysis have likely resulted in the loss of significant or unique historic archaeological information. In the case of factors related to OCS Program activities in the cumulative activity area, it is reasonable to assume that most impacts would have occurred prior to 1973 (the date of initial archaeological survey and clearance requirements). The incremental contribution of a proposed lease sale's activities is expected to be very small due to the effectiveness of the required remote-sensing survey and archaeological report. However, there is a possibility of an interaction between bottom-disturbing activity (rig emplacement, pipeline trenching, and anchoring) and a historic shipwreck.

4.5.14.2. Prehistoric

Future OCS exploration and development activities in the EPA within the proposed lease sale area would not impact prehistoric archaeological resources. Water depths in the DeSoto Canyon and Lloyds Ridge Areas range from 1,600 to 3,000 m. Aten (1983) indicates that early man entered the GOM area around 12,000 B.P. According to the relative sea-level curves for the GOM at 12,000 B.P. (CEI, 1977 and 1982), the continental shelf out to the present water depth of about 45-60 m would have been exposed as dry land and available for human habitation. Water depths in the proposed lease sale area range from 1,600 to 3,000 m. Based on the current acceptable seaward extent of the prehistoric archaeological high probability area for this part of the GOM the extreme water depth precludes the existence of any prehistoric archaeological resources within the proposed lease sale area. The placement of 1,040 to 1,664 km of pipelines is projected as a result of the OCS Program in the EPA. While the archaeological survey minimizes the chances of impacting a prehistoric site, there still remains a possibility that a site could be impacted by pipeline emplacement in water depths of <60 m. Such an interaction would result in the loss of significant or unique archaeological information.

The setting of anchors for pipeline lay barges, and anchoring associated with oil and gas service-vessel trips to the OCS have the potential to impact shallowly buried prehistoric sites. Archaeological surveys minimize the chance of impacting these sites; however, these surveys are not seen as infallible and the chance of an impact from future activities exists. Impacts from anchoring on a prehistoric site

may have occurred. Such an interaction could result in the loss of significant or unique archaeological information.

The combined probabilities for offshore oil spills ≥1,000 bbl occurring from the OCS Program in the cumulative activity area and contacting the U.S. shoreline are presented in Chapter 4.3.1.1.2.1 and Table 4-15. Oil spills have the potential to impact coastal prehistoric sites directly or indirectly by physical impacts caused by oil-spill cleanup operations. Coastal, oil-spill scenario numbers are presented in Table 4-32 for both OCS and non-OCS sources. It is assumed that the majority of the spills would occur around terminals and would be contained in the vicinity of the spill. There is a small possibility of these spills contacting a prehistoric site. Contamination of organic materials in a coastal prehistoric archaeological site by spilled oil can make it difficult or impossible to date the site using Carbon-14 dating techniques. This loss might be ameliorated by using artifact seriation or other relative dating techniques. Coastal prehistoric sites might also suffer direct impact from oil-spill cleanup operations as well as looting resulting from interactions between persons involved in cleanup operations and unrecorded prehistoric sites. Interaction between oil-spill cleanup equipment or personnel and a site could destroy fragile artifacts or disturb site context, possibly resulting in the loss of information on the prehistory of North America and the Gulf Coast region. Some coastal sites may contain significant or unique information.

Most channel dredging occurs at the entrances to bays, harbors, and ports. Bay and river margins have a high probability for the occurrence and preservation of prehistoric sites. Prior channel dredging has disturbed buried and/or inundated prehistoric archaeological sites in the coastal plain of the GOM. It is assumed that some of the sites or site information were unique or significant. In many areas, the COE requires surveys prior to dredging activities to minimize such impacts.

Trawling activity would only affect the uppermost portion of the sediment column (Garrison et al., 1989). This zone would already be disturbed by natural factors, and site context to this depth would presumably be disturbed. Therefore, no effect of trawling on prehistoric sites is assumed.

Table 4-7 indicates the projected coastal infrastructure related to OCS Program activities in the cumulative activity area. Investigations prior to construction in water depths <60 m can determine whether prehistoric archaeological resources occur at these sites.

Because MMS does not have jurisdiction over pipelines in State waters, the archaeological resource protection requirements of the NHPA are not within MMS's jurisdiction. However, other Federal agencies, such as the COE, which lets permits associated with pipelines in State waters, are responsible for the protection of archaeological resources under the NHPA. Therefore, the impacts that might occur to archaeological resources by pipeline construction within State waters should be mitigated under the requirements of the NHPA.

Prior to 1989, explosives (dynamite) were used on the OCS to generate seismic pulses. Explosives have been replaced by piston-type acoustic sources that generate superior acoustic signals and that do not cause the damaging environmental impacts associated with explosives. Rapid a rise time (high velocity), high peak pressure, and rapid energy decrease characterize acoustical energy from explosives. Seismic air guns are considered nonexplosive and have long rise times to peak pressure (low velocity). It is assumed that no explosives would be used in future OCS seismic surveys.

About half of the coast along the northern GOM was hit with 16-20 tropical cyclones between the years 1901 and 1955 (DeWald, 1982). Prehistoric sites in shallow waters and on coastal beaches are exposed to the destructive effects of wave action and scouring currents. Under such conditions, it is highly likely that artifacts would be dispersed and the site context disturbed. Some of the original information contained in the site would be lost in this process. Overall, a significant loss of data from prehistoric sites has probably occurred, and will continue to occur, in the northeastern GOM from the effects of tropical storms.

Summary and Conclusion

Several impact-producing factors may threaten prehistoric archaeological resources of the GOM. An impact could result from a contact between an OCS activity (pipeline, dredging, and anchoring activities) and a prehistoric archaeological site located on the continental shelf at a water depth of <60 m. The required archaeological surveys and resulting archaeological analysis and clearance that are required prior to an operator beginning oil and gas activities in a lease are estimated to be highly effective at identifying possible prehistoric sites. OCS development prior to requiring archaeological surveys has possibly impacted sites containing significant or unique prehistoric information.

The initial dredging of ports and navigation channels and tropical storms are assumed to have caused the loss of significant archaeological information. The likelihood of an oil spill occurring and contacting the coastline is very high. Such contact could result in loss of significant or unique information relating to the dating of a prehistoric site. Onshore development as a result of a proposed action could result in the direct physical contact between a prehistoric site and new facility construction and pipeline trenching. It is assumed that archaeological investigations prior to construction would serve to mitigate these potential impacts.

The shallow depth of sediment disturbance caused by commercial fisheries activities (trawling) is not expected to exceed that portion of the sediments that have been disturbed by wave-generated forces.

The effects of the various impact-producing factors discussed in this analysis have likely resulted in the loss of significant or unique prehistoric archaeological information. In the case of factors related to OCS Program activities in the cumulative activity area, it is reasonable to assume that most impacts would have occurred prior to 1973 (the date of initial archaeological survey and clearance requirements). The incremental contribution of a proposed action's activities is expected to be very small due to the efficacy of the required remote-sensing survey and concomitant archaeological report and clearance.

4.5.15. Impacts on Human Resources and Land Use

The cumulative analysis considers the effects of OCS-related, impact producing as well as non-OCS-related factors. The OCS-related factors consist of prior, current, and future OCS lease sales; non-OCS factors include fluctuations in workforce, net migration, relative income, oil and gas activity in State waters, wetland loss, and tropical storms. Unexpected events that may influence oil and gas activity within the analysis area but cannot be predicted are not considered in this analysis.

4.5.15.1. Land Use and Coastal Infrastructure

Chapters 3.3.5.1.2 and 3.3.5.8 discuss land use and OCS-related oil and gas infrastructure associated with the analysis area. Land use in the analysis area will evolve over time. While the majority of this change is estimated as general regional growth, activities associated with the OCS Program are expected to minimally alter the current land use of the area. Except for 4-16 projected new gas processing plants, the OCS Program would not require any new oil and gas coastal infrastructure. There may be some expansion at current facilities, but the land in the analysis area is sufficient to handle development. There is also sufficient land to construct the projected new gas processing plants in the analysis area.

Shore-based OCS servicing should also increase in the ports of Galveston, Texas, Port Fourchon, Louisiana, and the Mobile, Alabama area due to deepwater activities. There is sufficient land designated in commercial and industrial parks and adjacent to the Galveston and Mobile area ports to minimize disruption to current residential and business use patterns. Port Fourchon, though, has limited land available; they have had to create land on adjacent wetland areas. Any changes in the infrastructure at Port Fourchon that lead to increases in LA Hwy 1 usage, would contribute to the increasing deterioration of the highway. As discussed in Chapter 3.3.5.2, LA Hwy 1 is not able to handle projected OCS activities. In addition, any changes that increase OCS demand of water would further strain Lafourche Parish's water system. In 2003, construction of Edison Chouest's C-Port at Galveston, Texas, to service the WPA and Mexico should be completed and fully operational. This service facility may act to distribute OCS impacts to onshore infrastructure. Similar logic applies to the proposed C-Port in the Mobile area. Other ports in the analysis area plan to make OCS-related infrastructure changes; sufficient land is available at these ports.

Since the State of Florida and many of its residents publicly reject any mineral extraction activities off their coastline, OCS-focused businesses are not expected to locate there.

Summary and Conclusion

Activities relating to the OCS Program are expected to minimally affect the analysis area's land use. Most subareas in the analysis area have strong industrial bases and designated industrial parks to accommodate future growth in OCS-related businesses. Any changes (mostly expansions, except for the 4-16 projected new gas processing plants) are expected to be contained and minimal on available land. Port Fourchon is expected to experience some impacts to its land use from OCS-related expansion.

Increased OCS-related usage from port clients is expected to significantly impact LA Hwy 1 in Lafourche Parish. Also, increased demand of water by the OCS would further strain Lafourche Parish's water system.

4.5.15.2. Demographics

This chapter projects how and where future demographic changes would occur and whether they correlate with the OCS Program. The addition of any new human activity, such as oil and gas development resulting from a proposed action, can effect local communities in a variety of ways. Typically, these effects are in the form of people and money that can translate into changes in the local social and economic institutions and land use.

Population

Chapter 3.3.5.4.1 discusses the analysis area's baseline population and projections. Population impacts from the OCS Program, Tables 4-53 and 4-54 mirror those assumptions associated with employment described below in Chapter 4.5.15.3. Projected population changes reflect the number of people dependent on income from oil and gas-related employment for their livelihood. This figure is based on the ratio of population to employment in the analysis area over the 40-year analysis period. Activities associated with the OCS Program are expected to have minimal effects on population in most of the coastal Subareas. Regions in Louisiana coastal Subareas, the Lafourche Parish area in particular, are expected to experience noteworthy increases in population resulting from increases in demand for OCS labor. Chapter 4.5.15.3 below discusses this issue in more detail.

Age

The age distribution of the analysis area is expected to remain virtually unchanged with respect to OCS Program activities. Given both the low levels of population growth and industrial expansion associated with the OCS Program, the age distribution pattern discussed in Chapter 3.3.5.4.2 is expected to continue throughout the 40-year analysis period.

Race and Ethnic Composition

The racial distribution of the analysis area is expected to remain virtually unchanged with respect to the OCS Program. Given the low levels of employment and population growth and the industrial expansion projected for a proposed action, the racial distribution pattern described in Chapter 3.3.5.4.3 is expected to continue throughout the 40-year analysis period.

Education

Activities relating to the OCS Program are not expected to significantly affect the analysis area's educational levels described in Chapter 3.3.5.4.4. Some regions in the analysis area, Lafourche Parish in particular, would experience some strain to their education system, but the level of educational attainment would not be affected.

Summary and Conclusion

Activities relating to the OCS Program are expected to minimally affect the analysis area's demography. Baseline patterns and distributions of these factors, as described in Chapter 3.3.5.4, are not expected to change for the analysis area as a whole. Some regions within Louisiana coastal Subareas, Port Fourchon in particular, are expected to experience some impacts to population and their education system as of a result of increase demand of OCS labor.

4.5.15.3. Economic Factors

This cumulative economic analysis focuses on the potential direct, indirect, and induced impacts of the OCS Program's oil and gas activities in the GOM on the population and employment of the counties

and parishes in the analysis area. The regional economic impact assessment methodology used to estimate changes to employment for a proposed lease sale was used for the cumulative analysis.

Tables 4-55 and 4-56 present employment associated with the OCS Program and the percentage to total employment in each coastal subarea. Based on these model results, direct employment associated with OCS Program activities is estimated to range between 55,000 and 74,000 jobs during peak activity years (year 2 through year 11) for the low and high resource estimate scenarios, respectively. There is no clear year of peak impact, employment quickly grows to the peak, stays at relatively high levels from year 2 to year 11, then gradually declines throughout the life of the proposal. Indirect employment is estimated between 21,000 and 28,000 jobs, while induced employment ranges between 25,000 and 33,000 jobs for the same peak period. Therefore, total employment resulting from OCS Program activities is not expected to exceed 101,000-136,000 jobs in any given year over the 40-year impact period.

In Texas, the majority of OCS-related employment is expected to occur in coastal Subarea TX-2, however this employment is only expected to range between 1 and 1.6 percent of the total employment in that coastal subarea. The OCS related employment for all Louisiana coastal subareas is estimated to be substantial. Employment in coastal Subarea LA-1 is projected at 6.3 percent of total employment for the area. This is the most significant impact in Louisiana and in the analysis area as a whole. OCS-related employment for coastal Subareas LA-2 and LA-3 is 3.3 and 3.9 percent of total employment, respectively. The OCS-related employment for the Mississippi and Alabama coastal Subarea, MA-1, is not expected to exceed one percent of the total employment in that area. Model results also reveal there would be little to no economic stimulus to the Florida coastal Subareas as a result of OCS Program activities. Population impacts, as conveyed in Tables 4-53 and 4-54 mirror those assumptions associated with employment.

Employment demand would be met primarily with the existing population and available labor force in most coastal subareas. Some employment would be met through in-migration due to the shadow effect and a labor force lacking requisite skills for the oil and gas and supporting industries. In addition, sociocultural impacts would be minimal in most coastal subareas. Some localized impacts to family life in a small number of cases may result from the offshore work schedule of two weeks on and two weeks off.

On a regional level, the cumulative impact on the population, labor, and employment of the counties and parishes of the impact area is considerable for some focal points. Peak annual changes in the population, labor, and employment of all coastal subareas in the CPA and WPA resulting from the OCS Program are minimal except in Louisiana. On a local level, however, Port Fourchon is currently experiencing full employment, housing shortages, and stresses on local infrastructure—roads (LA Hwy 1), water supply, schools, hospitals, etc. Any additional employment, particularly new residential employment, and the resultant strain on infrastructure, due to the OCS Program, are expected to have a significant impact on the area.

The resource costs of cleaning up an oil-spill, either onshore or offshore, were not included in the above cumulative analysis. The cleanup and remediation of an oil spill involves the expenditure of millions of dollars and the creation of up to hundreds of temporary jobs. While such expenditures are revenues to business and employment/revenues to individuals, spills represent a net cost to society and are a deduction from any comprehensive measure of economic output. In economic terms, spills represent opportunity costs. An oil spill's opportunity cost has two generic components. The first cost is the direct cost to clean up the spill and to remediate the oiled area. This is the value of goods and services that could have been produced with these resources had they gone to production or consumption rather than the cleanup. The second is the value of the opportunities lost or precluded to produce (e.g., harvest oysters) or consume (e.g., recreational/tourism activities) (Pulsipher et al., 1999).

Chapter 4.3.1.1.2 discusses the risk of spill occurrence, the number of spills estimated for the OCS Program, and the likelihood of an OCS-spill contacting the Gulf Coast. The scenarios for the analysis are hypothetical spills of 4,600 bbl and $\geq$10,000 bbl occurring from future OCS oil and gas operations in the GOM. The magnitude of the impacts discussed below depends on many factors, including the season of spill occurrence and contact, the volume and condition of the oil that reaches shore, the usual use of the shoreline impacted, the diversity of the economic base of the shoreline impacted, and the time required for cleanup and remediation activities. In addition, the extent and type of media coverage of a spill may affect the magnitude and length of time that tourism is reduced to an impacted area.

The immediate social and economic consequences for a region contacted by an oil spill also included non-market effects such as traffic congestion, strains on public services, shortages of commodities or services, and disruptions to the normal patterns of activities or expectations. These negative, short-term social and economic consequences of an oil spill are expected to be modest as measured by projected cleanup expenditures and the number of people employed in cleanup and remediation activities.

Negative, long-term economic and social impacts may be more substantial if fishing, shrimping, oystering, and/or tourism were to suffer or were to be perceived as having suffered because of the spill (Pulsipher et al., 1999). Chapters 4.4.10 and 4.4.12 contain more discussions of the consequences of a spill on fisheries and recreational beaches.

Summary and Conclusion

The OCS Program would produce only minor economic changes in the Texas, Mississippi, and Alabama coastal subareas. With the exception of TX-2, it is expected to generate a less than 1 percent increase in employment in any of the coastal subareas in these states. Employment associated with the OCS Program only marginally exceeds one percent of total employment for coastal Subarea TX-2. There would be very little economic stimulus in the Florida coastal subareas assuming that the State of Florida remains in opposition to mineral extraction anywhere along its coastline. The OCS Program is projected to substantially impact the Louisiana coastal subareas. The OCS-related employment is expected to peak at 6.3 percent, 3.3 percent, and 3.9 percent of total employment for coastal Subareas LA-1, LA-2, and LA-3, respectively. On a regional level, activities relating to the OCS Program are expected to significantly impact employment in Lafourche Parish in LA-2. Therefore, the population, housing, roads (LA Hwy 1), water supply, schools, and hospitals in the parish would be affected and strained.

The short-term social and economic consequences for the GOM coastal region should a spill ≥1,000 bbl occur includes opportunity costs of 362-1,183 person-years of employment and expenditures of $20.7-67.5 million that could have gone to production or consumption rather than spill-cleanup efforts. Non-market effects such as traffic congestion, strains on public services, shortages of commodities or services, and disruptions to the normal patterns of activities or expectations are also expected to occur in the short-term. These negative, short-term social and economic consequences of an oil spill are expected to be modest in terms of projected cleanup expenditures and the number of people employed in cleanup and remediation activities. Negative, long-term economic and social impacts may be more substantial if fishing, shrimping, oystering, and/or tourism were to suffer or were to be perceived as having suffered because of the spill. Overall employment projected for all OCS oil and gas activities, including employment in the oil-spill response industry, is projected to be substantial (up to 6.3% of baseline employment in some subareas).

4.5.15.4. Environmental Justice

This analysis addresses routine operations over time and how they could affect environmental justice. These operations center on onshore activity such as employment, migration, commuter traffic, and truck traffic, and on the infrastructure supporting this activity, including fabrication yards, supply ports, and onshore disposal sites for offshore waste. Due to the widespread presence of an extensive OCS support system and an associated labor force effects of a proposed action or the OCS Program would be widely yet thinly distributed across the study area and would consist of slightly increased employment and an even slighter increase in population. Cumulative employment would increase less than one percent in Mississippi and Alabama and slightly more than one percent from Houston/Galveston east to the state line. In Louisiana, employment impacts would be more substantial, ranging from 3.9 to 6.3 percent. Some places could experience elevated employment, population, infrastructure, and/or traffic effects because of local concentrations of fabrication and supply operations. For example, Lafourche Parish, Louisiana, has high concentrations of industry activity. Increased employment here would likely strain local infrastructure.

Environmental justice involves the potential for disproportionate and negative effects on minority and low-income populations. Cumulative employment opportunities would increase slightly in a wide range of businesses over the entire planning area. These conditions preclude a prediction of where much of this employment would occur or who would be hired. Figures 3-14 and 3-15 provide distributions of census tracts of high concentrations of minority and low-income households. As stated in Chapter 3.3.5.10, there

are pockets of such populations scattered throughout coastal counties and parishes along the GOM. Most live in large urban areas where the complexity and dynamism of the economy and labor force preclude a measurable effect. The exception is the oyster tongers and seafood processors in and around Appalachicola Bay. Because the distribution of low-income and minority populations does not reflect the distribution of industry activity, cumulative effects are not expected to be disproportionate.

Cumulative economic effects on minority and low-income populations are expected to be neutral. Research sponsored by MMS has gathered information on race and employment. This research has revealed that offshore workers in the production sector are almost entirely male and white (Rosenberg, personal communication, 2001). However, other sectors, such as the fabrication industry and support industries do employ minority workers and provide jobs across a range of pay levels and educational/skill requirements (Austin et al., 2002a and b; Donato 1998). A study of oil industry trends between 1980 and 1990 found that downsizing was concentrated in the production sector. Hence, it affected white male employment more than that of women or minorities (Singelmann, in press). Evidence also suggests that a healthy offshore petroleum industry indirectly benefits low-income and minority populations. One Louisiana study found that income inequality decreased during the oil boom and increased with the decline (Tolbert, 1995). Another study found that in one rural town, after being laid off due to a plant closing, the re-employment rates for poorly educated black and white women were much higher than rates in similar closings elsewhere. This was because Louisiana's oil industry had created a complex local economy (Tobin, 2001). Except in Louisiana, the cumulative case is expected to provide little additional employment. This addition, along with the effect of maintaining current activity levels, is expected to be beneficial to low-income and minority populations.

The siting of infrastructure is often an environmental justice concern since it may have disproportionate and negative effects on minority and low-income populations. While no one lease sale would generate significant new infrastructure, new pipeline landfalls (23-38), pipeline shore facilities 12-20), and gas processing plants (4-16) are projected over the next 40 years (Table 4-7). At present, there are 126 OCS pipeline landfalls, 50 pipeline shore facilities, and 35 gas processing plants in the GOM region. Because of existing capacity, no new waste disposal sites are projected (Louis Berger Group, in preparation). As discussed in the environmental justice analysis of oil spills (Chapter 4.4.14.4), existing coastal populations are not generally minority or low-income. This is true from Jefferson County, Texas, to Franklin County, Florida. While several census tracts around Morgan City and in the lower Mississippi River delta area have 50 percent or greater minority populations (Figure 3-14), the coastal areas of these tracts, like most of coastal Louisiana, has little to no human settlement. In Mississippi, coastal areas are either devoted to commerce (casinos and hotels) or heavy industry. In Alabama, higher income people and tourists populate the coasts of both counties. The same is true for most of Florida's Panhandle.

Projected pipeline landfalls and shore facilities mirror the current distribution of such facilities. Their location and activities would not disproportionately affect minority or low-income populations. Projected gas processing plants reflect the location of offshore reserves, available capacity in existing facilities, and onshore demand. The projected distribution is based on economic and logistical considerations unrelated to the distribution of minority or low-income populations and would not disproportionately affect these populations.

Each OCS-related facility that may be constructed onshore must receive approval by the relevant Federal, State, county or parish, and involved communities. Each onshore pipeline must obtain similar permit approval and concurrence. The MMS assumes that any construction would be approved only if it is consistent with appropriate land-use plans, zoning regulations, and other State/regional/local regulatory mechanisms. Should a conflict occur, MMS assumes that approval would not be granted or that appropriate mitigating measures would be enforced by the appropriate political entities.

Chapter 3.3.5 describes Louisiana's extensive oil-related support system. Analysis in Chapter 4.2.1.15.3 shows that Louisiana has in the past and would continue to experience more employment effects than the other Gulf Coast States. Furthermore, Lafourche Parish, Louisiana, is expected to experience the greatest concentration of effects. These effects may be significant enough to affect and strain the local infrastructure. The concentrated socioeconomic impacts in Lafourche Parish are not expected to have disproportionate effects on minority and low-income populations for several reasons. The parish is not predominately low-income or minority (Figures 3-14 and 3-15). The Houma, a Native American tribe recognized by the State of Louisiana, have been identified by MMS as a minority group

potentially affected by OCS-related activities. MMS is funding a study focused on Lafourche Parish, the Houma, and other possible concerns. Existing information indicates that the Houma would not be disproportionately affected because they are not residentially segregated but, rather, live interspersed among the non-minority population (Fischer, 1970).

Two infrastructure issues in Lafourche Parish (the traffic on LA Hwy 1 and the expansion of Port Fourchon) could possibly have related environmental justice concerns. The most serious concern, raised during public scoping meetings, is increased truck traffic on LA Hwy 1. The traffic, destined for Port Fourchon, physically stresses the highway, inconveniences and sometimes disrupts local communities, and may pose health risks in the form of increased accident rates and possible interference to hurricane evacuations (Keithly, 2001; Hughes, 2002). However, the area's "string settlement pattern" means that rich and low-income alike live on a narrow band of high ground along LA Hwy 1 and would be equally affected by increased traffic.

Port Fourchon, as it exists today, is a relatively new facility. It is mostly surrounded by uninhabited wetlands. Residential areas close to the port are new and not low-income. While the minority and low-income populations of Lafourche Parish would share with the rest of the population the cumulative negative impacts of the OCS Program, most effects are expected to be economic and positive. The link between a healthy oil industry and indirect economic benefits to all sectors of society may be weak in some parts of the GOM region, but it is strong in Lafourche Parish. The Parish is part of an area of relatively low unemployment due to the concentration of petroleum industry activity (Hughes, in press).

Many studies of social change in the GOM region suggest that the offshore petroleum industry, and even the near-shore and onshore petroleum industry, have not been a critical factor except in small areas for limited periods of time. This was a key conclusion of an MMS-funded study of the historical role of the industry in the GOM, a study that addressed social issues related to environmental justice (Wallace, 2001). The MMS 5-Year Programmatic EIS (USDOI, MMS, 2001b) notes that the characterization of the GOM's sociocultural systems suggests that the historical impacts of offshore oil and gas activities on the sociocultural environment have not been sweeping, but varied from one coastal community to the next. While regional impacts may be unnoticed or very limited, individual communities may or may not realize adverse sociocultural impacts. Further, non-OCS activities also have the potential for sociocultural impacts. These activities can lead to changes in social organization by being a catalyst for such things as in-migration, demographic shifts, population change, job creation and cessation, community development strategies, and overall changes in social institutions (family, government, politics, education, religion). The MMS 5-Year programmatic analysis concludes that non-OCS activities have made, and would make, substantially larger contributions to the environmental justice effects than the OCS Program.

Summary and Conclusion

The cumulative effects of the OCS program are expected to be widely distributed and limited in magnitude due to the presence of an extensive and widespread support system and associated labor force. Most cumulative effects are expected to be economic and have a limited but positive effect on low-income and minority populations. In Louisiana these positive economic effects are expected to be greater. In general, who would be hired and where new infrastructure might be located is impossible to predict. Given the existing distribution of the industry and the limited concentrations of minority and low-income peoples, the cumulative case would not have a disproportionate effect on these populations. Lafourche Parish would experience the most concentrated and cumulative effects of the study area. Because the parish is not heavily low-income or minority and road traffic and port expansion would not occur in areas of low-income or minority concentration, these groups are not expected to be differentially affected.

A proposed action is not expected to have disproportionately high/adverse environmental or health effects on minority or low-income people. In the study area, the contribution of a proposed action and the OCS program to all actions and trends affecting environmental justice over the next 40 years is expected to be negligible to minor.

4.6. Unavoidable Adverse Impacts of the Proposed Actions

Unavoidable adverse impacts associated with a proposed action are expected to be primarily short-term and localized in nature and are summarized below.

Sensitive Coastal Habitats: If an oil spill were to contact a barrier beach, the removal of beach sand during cleanup activities could result in adverse impacts if the sand is not replaced. If an oil spill contacts coastal wetlands, adverse impacts could be high in localized areas. In some areas, wetland vegetation would experience suppressed productivity for several years. Much of the wetland vegetation would recover over time, but some wetland areas would be converted to open water. Unavoidable impacts resulting from maintenance dredging, wake erosion, and other secondary impacts related to channels would occur as a result of the proposed actions.

Sensitive Offshore Habitats: If an oil spill occurred and contacted sensitive offshore habitats, there could be some adverse impacts on organisms contacted by oil.

Water Quality: Routine offshore operations would cause some unavoidable effects to varying degrees on the quality of the surrounding water. Drilling, construction, and pipelaying activities would cause an increase in the turbidity of the affected waters for the duration of the activity periods. A turbidity plume would also be created by the discharge of drill cuttings and drilling fluids. This, however, would only affect water in the immediate vicinity of the rigs and platforms. The discharge of treated sewage from the rigs and platforms would increase the levels of suspended solids, nutrients, chlorine, and BOD in a small area near the discharge point for a short period of time. Accidental spills from platforms and the discharge of produced waters could result in increases of hydrocarbon levels and trace metal concentrations in the water column in the vicinity of the platforms.

Unavoidable impacts to onshore water quality would occur as a result of chronic point- and nonpoint-source discharges such as runoff and effluent discharges from existing onshore infrastructure used in support of lease sale activities. Vessel traffic contributes to the degradation of impacted bodies of water through inputs of chronic oil leakage, treated sanitary and domestic waste, bilge water, and contaminants known to exist in ship paints. Regulatory requirements of the State and Federal water authorities and some local jurisdictions would be applicable to point-source discharges from support facilities such as refineries and marine terminals.

Air Quality: Unavoidable short-term impacts to air quality could occur near catastrophic events (e.g., oil spills and blowouts) due to evaporation and combustion. Mitigation of long-term effects would be accomplished through existing regulations and development of new control emission technology. However, short-term effects from nonroutine catastrophic events (accidents) are uncontrollable.

Endangered and Threatened Species: Unavoidable adverse impacts to endangered and threatened marine mammals, birds, sea turtles, mice, and the Gulf sturgeon due to activities associated with a proposed action (e.g., water quality and habitat degradation, helicopter and vessel traffic, oil spills and spill response, and discarded trash and debris) would be primarily sublethal. Lethal impacts to endangered species are expected to be rare.

Nonendangered and Nonthreatened Marine Mammals: Unavoidable adverse impacts to nonendangered and nonthreatened marine mammals due to activities associated with a proposed action (e.g., water quality degradation, helicopter and vessel traffic, oil spills and spill response, and discarded trash and debris) would be primarily sublethal. Lethal impacts to nonendangered and nonthreatened marine mammals are expected to be rare.

Coastal and Marine Birds: Some injury or mortality to coastal birds could result in localized areas from OCS-related oil spills, helicopter and OCS service-vessel traffic, and discarded trash and debris. Marine birds could be affected by noise, disturbances, and trash and debris associated with offshore activities. If an oil spill occurs and contacts marine or coastal bird habitats, some birds could experience sublethal impacts and birds feeding or resting in the water could be coated with oil and die. Oil spills and oil-spill cleanup activities could also affect local bird prey species.

Fish Resources and Commercial Fisheries: Losses to fishing resources and fishing gear could occur from production platform placement, oil spills, and produced-water discharges. Localized populations of fish species are expected to experience sublethal effects. This could result in a temporary decrease in a local population on a local scale. It is unlikely that fishermen would harvest fish in the area of an oil spill, as spilled oil could coat or contaminate commercial fish species rendering them unmarketable. Other unavoidable adverse impacts include loss of fishing space caused by the installation of pipelines, rigs, platforms, or by other OCS-related structures.

Recreational Beaches: Even though existing regulations prohibit littering of the marine environment with trash, offshore oil and gas operations may result in the accidental loss of some floatable debris in the ocean environment; this debris may eventually come ashore on major recreational beaches. Accidental

events can lead to oil spills, which are difficult to contain in the ocean; therefore, it may be unavoidable that some recreational beaches become temporarily soiled by weathered crude oil.

Archaeological Resources: As a result of the proposed actions, unique or significant archaeological information may be lost. Required archaeological surveys significantly reduce the potential for this loss by identifying potential archaeological sites prior to an interaction occurring, thereby making avoidance or mitigation of impacts possible. In some cases (e.g., in areas of high sedimentation rates), survey techniques may not be effective at identifying a potential resource.

4.7. IRREVERSIBLE AND IRRETRIEVABLE COMMITMENT OF RESOURCES

Irreversible or irretrievable commitments of resources refer to impacts or losses to resources that cannot be reversed or recovered. Examples are when a species becomes extinct or when wetlands are permanently converted to open water. In either case, the loss is permanent..

Wetlands: An irreversible or loss of wetlands and associated biological resources could occur if wetlands are permanently lost due to impacts from dredging, construction activities, or oil spills. Dredging activities can result in direct and indirect loss of wetlands, and oil spills can damage or destroy wetland vegetation, which leads to increased erosion and conversion of wetlands to open water.

Sensitive Offshore Resources: Oil spills and chronic low-level pollution can injure and kill organisms at virtually all trophic levels. Mortality of individual organisms can be expected to occur, and possibly a reduction or even elimination of a few small or isolated populations. The proposed biological stipulations, however, are expected to eliminate most of these risks.

Fish Resources and Commercial Fisheries: In view of the positive impact of offshore platforms to fish resources and commercial fishing as a result of the platforms serving as artificial reefs and fish attracting devices, continued structure removal, regardless of the technique used, would reduce the net benefits to commercial fishing due to the presence of these structures.

Recreational Beaches: Beached litter, debris, oil slicks, and tarballs may result in decreased enjoyment or lost opportunities for enjoyment of coastal recreational resources.

Archaeological Resources: Although the impact to archaeological resources as a result of a proposed action is expected to be low, any interaction between an impact-producing factor (drilling of wells, emplacement of platforms, subsea completions, and pipeline installation) and a significant historic shipwreck or prehistoric site could destroy information contained in the site components and in their spatial distribution. This would be an irretrievable commitment of potentially unique archaeological data.

Oil and Gas Development: Leasing and subsequent development and extraction of hydrocarbons as a result of the proposed actions could represent an irreversible and irretrievable commitment of nonrenewable oil and gas resources. The estimated amount of resources to be recovered as a result of a proposed action is presented in Table 4-1.

Loss of Human and Animal Life: The OCS oil and gas exploration, development, production, and transportation are carried out under comprehensive, state-of-the-art, enforced regulatory procedures designed to ensure public safety and environmental protection. Nonetheless, some loss of human and animal life is inevitable from unpredictable and unexpected acts of man and nature (unavoidable accidents, human error and noncompliance, and adverse weather conditions). Some normal and required operations, such as structure removal, can result in the destruction of marine life. Although the possibility exists that individual marine mammals, marine turtles, birds, and fish can be injured or killed, there is unlikely to be a lasting effect on baseline populations.

4.8. RELATIONSHIP BETWEEN THE SHORT-TERM USE OF MAN'S ENVIRONMENT AND THE MAINTENANCE AND ENHANCEMENT OF LONG-TERM PRODUCTIVITY

In this section, the short-term effects and uses of various components of the environment in the vicinity of proposed actions are related to long-term effects and the maintenance and enhancement of long-term productivity.

Short-term refers to the total duration of oil and gas exploration and production activities, whereas long-term refers to an indefinite period beyond the termination of oil and gas production. The specific impacts of a proposed action vary in kind, intensity, and duration according to the activities occurring at any given time. Initial activities, such as seismic surveying and exploration drilling, result in short-term,

localized impacts. Development drilling and well workovers occur sporadically throughout the life of a proposed action, but also result in short-term, localized impacts. Activities during the production life of a platform may result in chronic impacts over a longer period of time (over 30 years), potentially punctuated by more severe impacts as a result of accidental events. Platform removal is also a short-term activity with localized impacts; the impacts of site clearance may be longer lasting. Over the long-term, several decades to several hundreds of years, natural environmental balances are expected to be restored.

Many of the effects discussed in Chapter 4.2.1 are considered to be short-term (being greatest during the construction, exploration, and early production phases). These impacts could be further reduced by the mitigation measures discussed in Chapter 2.

The principle short-term use of the leased areas in the GOM would be for the production of 0.065-0.085 BBO and 0.265-0.340 Tcf of gas from a typical proposed action. The short-term recovery of hydrocarbons may have long-term impacts on biologically sensitive offshore areas or archaeological resources.

The OCS activities could temporarily interfere with recreation and tourism in the region, in the event of an oil spill contacting popular tourist beaches. The proposed leasing may also result in onshore development and population increases that could cause very short-term adverse impacts to local community infrastructure, particularly in areas of low population and minimal existing industrial infrastructure (Chapter 4.2.1.15). A return to equilibrium could be quickly expected as population changes and industrial development are absorbed in expanded communities. After the completion of oil and gas production, the marine environment is generally expected to remain at or return to its normal long-term productivity levels. To date, there has been no discernible decrease in long-term marine productivity in OCS areas where oil and gas have been produced for many years. Areas such as the Atlantic Coast, which experienced repeated incidents of oil pollution as a result of tanker groundings during World War II, show no apparent long-term productivity losses, although baseline data do not exist to verify this. In other areas that have experienced apparent increases in oil pollution, such as the North Sea, some long-term effects do appear to have taken place. Populations of pelagic birds have decreased markedly in the North Sea in recent years—prior to the beginning of North Sea oil production. Until more reliable data become available, the long-term effects of the chronic and major spillage of hydrocarbons and other drilling-related discharges cannot be accurately projected. In the absence of such data, it must be concluded that the possibility of decreased long-term productivity exists as a result of the proposed actions.

The OCS development off Louisiana and Texas has enhanced recreational and commercial fishing activities, which in turn has stimulated the manufacture and sale of larger private fishing vessels and special fish recreational equipment. Commercial enterprises such as charter boats have become heavily dependent on offshore structures for satisfying recreational customers. The proposed actions could increase these incidental benefits of offshore development. Offshore fishing and diving has gradually increased in the past three decades; platforms have been the focus of much of that activity. As mineral resources become depleted, platform removals would occur and may result in a decline in these activities. To maintain the long-term productivity of site-specific, artificial reefs attractive to fishermen and divers may need to eventually replace removed platforms.

Short-term environmental socioeconomic impacts could result from the proposed actions, including possible short-term losses in productivity as a result of oil spills. Long-term adverse environmental impacts would not be expected because archaeological regulations and the proposed biological stipulations are proposed as part of the proposed actions. However, some risk of long-term adverse environmental impacts remains due to the potential for accidents. No long-term productivity or environmental gains are expected as a result of the proposed actions; the benefits of the proposed actions are expected to be primarily those associated with a medium-term increase in supplies of domestic oil and gas. While no reliable data exist to indicate long-term productivity losses as a result of OCS development, such losses are possible.

CHAPTER 5

CONSULTATION AND COORDINATION

5. CONSULTATION AND COORDINATION

5.1. DEVELOPMENT OF THE PROPOSED ACTIONS

This Draft EIS addresses two proposed Federal actions. The proposed actions are two oil and gas lease sales (Lease Sales 189 and 197) in the proposed lease sale area of the EPA of the GOM OCS (Figure 1-1), as scheduled in the 5-Year Program. The purpose of the proposed actions is to offer for lease all unleased blocks in the proposed lease sale area that may contain economically recoverable oil and natural gas resources, thereby reducing the Nation's need for imported oil and natural gas. The proposed lease sale area is the same area offered under Lease Sale 181 in 2001. Each proposed action includes existing regulations and lease stipulations designed to reduce environmental risks. A proposed action is presented as a set of ranges for resource estimates, projected exploration and development activities, and impact-producing factors.

5.2. CALL FOR INFORMATION AND NOTICE OF INTENT TO PREPARE AN EIS

On February 7, 2002, the Call and the NOI (to prepare an EIS) on the proposed actions, Lease Sales 189 and 197, were published in the *Federal Register*. Additional public notices were distributed via local newspapers, the U.S. Postal Service, and the Internet. A 45-day comment period was provided; it closed on March 25, 2002. Federal, State, and local governments, along with other interested parties, were invited to send written comments to the GOM Region on the scope of the EIS. The MMS received six comment letters in response to the Call/NOI. These comments are summarized below.

5.3. DEVELOPMENT OF THE DRAFT EIS

Scoping for this Draft EIS was conducted in accordance with CEQ regulations implementing NEPA. Scoping provides those with an interest in the OCS Program an opportunity to provide comments on the proposed actions. In addition, scoping provides MMS an opportunity to update the GOM Region's environmental and socioeconomic information base. The scoping process officially commenced on February 7, 2002, with the publication of the Call/NOI in the *Federal Register*. Formal scoping meetings were held in Louisiana and Alabama. The dates, times, locations, and public attendance of the scoping meetings for the proposed Eastern GOM lease sales were as follows:

March 12, 2002	March 12, 2002	March 14, 2002
2:00 p.m. Adams Mark Hotel 64 South Water Street Mobile, Alabama	6:30 p.m. Adams Mark Hotel 64 South Water Street Mobile, Alabama	1:00 p.m. Minerals Management Service 1201 Elmwood Park Blvd. New Orleans, Louisiana
9 registered attendees	3 registered attendees	13 registered attendees

Attendees at the meetings included representatives from local governments, interest groups, industry, businesses, and private citizens. Scoping topics included the following: air quality; alternative fuels and conservation; biological resources; navigation; oil spills; other issues; lease sale area; socioeconomic; State issues; terrorism; waste; and water quality. All scoping comments received for this Draft EIS were considered in the preparation of this document. The comments (both verbal and written) from the Call/NOI and the three scoping meetings have been collated as follows:

Air Quality

- Consider the ability of onshore urban areas to meet the new USEPA 8-hour ozone standard and more stringent standards for PM_{10}.
- Evaluate and address impacts to air quality from offshore development air emissions.

- Address H_2S impacts.
- Determine the contribution of OCS activities to global warming.
- Analyze OCS emissions on noncompliance coastal areas.
- Identify airsheds where there will be projected increases of emissions from onshore processing facilities.
- Calculate OCS-related emissions from onshore service and processing facilities.
- Improve air quality standards.
- Model projected emissions from new onshore OCS-related facilities to insure that these facilities do not contribute to onshore nonattainment.

Alternative Fuels and Conservation

- Evaluate alternative fuels and technologies, and fuel efficiency.
- Consider increased fuel efficiency under the no action alternative.

Biological Resources

- Address impacts of noise from vessels, seismic surveys, and side-scan sonar surveys on whales, turtles, and fish. Quantify the impacts.
- Discuss foreign species brought in from drilling rigs from other areas.
- Consider the effects of oil and gas platforms on total fish populations.
- Investigate abundance of jellyfish in relation to offshore structures.
- Address impacts of mercury contamination in fish on public health.
- Determine guidelines for explosive removals of rigs to protect sea turtles.
- Address the impacts of structures on the migration of sperm whales, marine and coastal birds, and the spawning of fish species such as blue fin tuna and swordfish.
- Determine and address the relationship of hydrocarbon discharges to fibropapilloma tumors.
- Assess impacts to EFH.
- Consider the impacts of OCS activities on sea turtles. Migratory routes and coastal nesting areas should be examined in relation to a proposed action. Also, consider avoidance behavior due to OCS activities.
- Address the effects of oil and gas activities on marine and coastal environments and the sensitive biological resources and critical habitats associated with them.
- Complete detailed benthic studies to broaden the current understanding of the presence and function of deepwater benthic resources in the EPA.

Navigation

- Include OCS structures as hazards to navigation.
- Address the impacts of unmarked OCS pipelines as they cross the coastal zone.
- Address the impacts of OCS coastal pipelines that are exposed due to erosion.

Oil Spills

- Honestly assess oil-spill impacts, concentrations of PAH as low as 1 part per billion are toxic to juvenile pink salmon.
- Analyze impacts of oil spills.
- Address cumulative long-term impacts from not only large spills, but also from small spills.
- Assessment of the short and long-term environmental impacts of response capabilities and worst-case accidental discharges from both deepwater blowouts and pipeline ruptures from representative locations including spill trajectory models. Analyze the fates and effects of discharges and the potential for bioaccumulation.

Other Issues

- The EIS process does not function properly. The scientific conclusions from the EIS appear to be overlooked when final decisions on lease sales are made.
- Create a realistic development scenario consistent with the deepwater nature of the lease sale area.
- Consider the advanced technology used to drill wells resulting in less impact to the environment.
- Descriptions of the affected environment and environmental and technological analyses must be accurate, comprehensive, and thorough.
- Address the impacts of the oil and gas transportation process – from offshore to the consumer.
- Cumulative analysis should consider that activities in the CPA can impact resources in the EPA.
- Calculate the amount of trash and debris generated from OCS activities.
- Address the following: natural resources including air quality, water quality and quantity, marine and coastal habitat, flora and fauna (including threatened and endangered species), coastal littoral processes, any publicly owned and managed lands, cultural or historic resources, new or unusual technologies, threatened and endangered species, fisheries, benthic habitat, socioeconomic and tourism issues, recreational activities, marine protected areas, commercial and recreational fishing, methane hydrates, cruise ships and other vessel traffic, and aquaculture.
- Address the cumulative impacts from the discharge of drilling muds and cuttings, debris, pipeline placement, and rig construction, which have the potential to degrade water quality and result in deleterious effects to marine and coastal habitats. There is the potential for persistence.
- Develop rigorous environmental and technological information for accurately assessing the environmental impacts of all OCS activities, especially in the EPA's deepwater environment.
- Operational discharges resulting from using synthetic drilling muds and large volumes of industrial chemicals necessary for deepwater drilling operation should be analyzed to better understand their potential impacts on marine and coastal resources.
- Address how deep circulation dynamics affect operational activities and impact the environment.

Proposed Lease Sale Area

- Address the concern over the reduction of lease sale area.
- Expand the lease sale area in the future.
- MMS should evaluate drilling activities arising from Lease Sale 181 before authorizing any further lease sales in this area.

Socioeconomic

- Address impacts to local roads, schools, and government services from OCS-related activities.
- Discuss both the positive as well as the negative socioeconomic impacts form OCS-related activities.
- Address OCS-related homicide and suicide rates.
- Include results from MMS's study on OCS impacts on family life in south Louisiana.
- Continue the documentation of onshore infrastructure impacts. Follow these impacts beyond the EIS phase.
- Discuss that the industrial character of offshore hydrocarbon development is often inconsistent with the existing economic base in many coastal communities of tourism, coastal recreation, and fishing.

State Issues

- Identify impact of air emissions to the Mobile Bay Area using accepted USEPA models.
- Provide adequate protection for the live-bottom areas, pinnacle reefs, and chemosynthetic communities offshore Alabama.
- OCS activities should be carried out in full compliance with relevant Alabama laws, rules and regulations, and should be consistent with Alabama's CZM Program.
- Accurately and thoroughly assess the potential impacts to Florida's social and economic structure.
- Florida does not support activities that could interfere with military defense activities. Evaluate the potential for OCS activities to conflict with military use in the area of the proposed lease sales.
- Evaluate the State's enforceable policies and how proposed activities affect those policies.
- Discuss whether currents may move discharged materials (permitted and accidental) out of the immediate area and onto the Florida shelf.
- Include complete descriptions of these potentially impacted areas: live-bottom habitat, seagrass beds, mangroves, coastal marshes, specially designated lands and waters, and other critical habitat for Florida species, including threatened and endangered species.
- Address hydrocarbon releases. Hydrocarbon releases can range from single or episodic spill events to prolonged seepage. Understanding how far and where hydrocarbons and other pollutants may migrate beyond the immediate site is critical to assessing potential impacts. They could be carried to the west coast of Florida by the Loop Current.

- Louisiana is a host State for OCS operations. It plays a significant part in OCS development; therefore, Louisiana should receive a larger portion (at least 50%) of the revenues.
- Continue to document onshore infrastructure. There are concerns, though, over how these issues are addressed beyond the EIS stage.
- Identify pipelines coming from the OCS and where they come ashore.
- Be consistent with Louisiana's 2050 plan.
- Analyze coastal erosion in Louisiana, including cumulative impacts. Coordinate with State and Federal agencies on this issue.

Terrorism

- Address impacts of terrorism for both offshore and onshore infrastructure (including processing facilities).
- Assess the ability to protect offshore and onshore infrastructure from terrorist attacks.
- Analyze terrorist threats.

Waste

- Discuss regulations and enforcement efficiency with respect to waste.
- Address that the need for a place to safely dispose of vessel wastes (bilge water, sewer, and garbage discharges).
- Discuss that tighter regulations could cause more drilling muds to come to Louisiana, resulting in mercury contamination in fish.

Water Quality

- Address produced waters.
- Consider vessel-associated contamination and detail enforcement efficiency.
- Address volumes of drilling muds and calculate this quantity.
- Discuss the effects of drilling muds discharges on water quality.
- Analyze the cumulative impacts of produced-water discharge.

The MMS also conducted early coordination with appropriate Federal and State agencies and other concerned parties to discuss and coordinate the prelease process for the proposed lease sales and this EIS. Key agencies and organizations included NOAA Fisheries, FWS, DOD, USCG, USEPA, State Governors' offices, and industry groups. On February 27, 2002, representatives of MMS's GOM Region met with representatives of the Florida Governor's office, via telephone, to discuss any concerns the State may have regarding the proposed actions. The MMS staff presented a plan of action for this Eastern GOM EIS (Chapter 2.1), as well as facts on the proposed lease sale area (Chapter 1). The State of Florida's major concerns were that the EA for proposed Lease Sale 197 would not include all new issues or information that are revealed from the time the Final EIS is published nor would the State be given the opportunity to address them until after the EA is published.

Although the scoping process for this Draft EIS was formally initiated on February 7, 2002, with the publication of the Call/NOI in the *Federal Register*, scoping efforts and other coordination meetings have proceeded and will continue to proceed throughout this NEPA process. The GOM Region's ITM's provide an opportunity for MMS analysts to attend technical presentations related to OCS Program activities and to meet with representatives from Federal, State, and local agencies; industry; MMS

contractors; and academia. Scoping and coordination opportunities are also available during MMS's requests for information, comments, input, and review on other MMS NEPA documents including:

- Public hearing comments on the Draft EIS on the 5-Year Program;
- Scoping and comments on the 5-Year Program;
- Requests for comments on the EA's for CPA Lease Sales 172, 175, 178, and 182;
- Requests for comments on the EA's for WPA Lease Sales 174, 177, 180, and 184;
- NOI, scoping meetings, public hearings, and comments on the EIS for the Proposed Use of Floating Production, Storage, and Offloading Systems on the GOM Outer Continental Shelf, WPA and CPA; and
- NOI, scoping meetings, public hearings, and comments on the EIS for CPA Lease Sales 185, 190, 194, 198, and 201 and WPA Lease Sales 187, 192, 196, and 200.

5.4. DISTRIBUTION OF THE DRAFT EIS FOR REVIEW AND COMMENT

The MMS will send copies of this Draft EIS to the following public and private agencies and groups. Local libraries along the Gulf Coast will also be provided copies of this document. The list of libraries and their locations is available on the MMS Internet website at http://www.gomr.mms.gov. To initiate the public review and comment period on this Draft EIS, MMS will publish a NOA in the *Federal Register*. Additionally, public notices will be mailed with the Draft EIS and placed on the MMS Internet website. The comment period on this Draft EIS will close on January 24, 2003. All comments received on this Draft EIS will be considered in the preparation of the Final EIS.

Federal Agencies

Congress
- Congressional Budget Office
- House Resources Subcommittee on Energy and Mineral Resources
- Senate Committee on Energy and Natural Resources

Department of Commerce
- National Marine Fisheries Service
- National Oceanic and Atmospheric Administration

Department of Defense
- Department of the Air Force
- Department of the Army
  - Corps of Engineers
- Department of the Navy

Department of Energy
- Strategic Petroleum Reserve PMD

Department of the Interior
- Fish and Wildlife Service
- Geological Survey
- Minerals Management Service
- National Park Service
- Office of Environmental Policy and Compliance
- Office of the Solicitor

Department of State
- Office of Environmental Protection

Department of Transportation
- Coast Guard
- Office of Pipeline Safety

Environmental Protection Agency
- Region 4
- Region 6

Marine Mammal Commission

State and Local Agencies

Alabama
- Governor's Office
- Alabama Highway Department
- Alabama Historical Commission and State Historic Preservation Officer
- Alabama Public Service Commission
- Department of Environmental Management
- Department of Conservation and Natural Resources
- South Alabama Regional Planning Commission
- State Docks Department
- State Legislature Natural Resources Committee
- State Legislature Oil and Gas Committee

Florida
- Governor's Office
- Department of Community Affairs

Department of Environmental Protection
Department of State Archives, History and Records Management
Bureau of Archaeological Research
Florida Coastal Zone Management Office
State Legislature Natural Resources and Conservation Committee
State Legislature Natural Resources Committee
West Florida Regional Planning Council

Louisiana
Governor's Office
Calcasieu Regulatory Planning Commission
Department of Culture, Recreation, and Tourism
Department of Environmental Quality
Department of Natural Resources
Department of Transportation and Development
Department of Wildlife and Fisheries
Louisiana Geological Survey
State Legislature Natural Resources Committee
State House of Representatives Natural Resources Committee

Mississippi
Governor's Office
Department of Archives and History
Department of Natural Resources
Department of Wildlife Conservation
State Legislature Oil, Gas, and Other Minerals Committee

Texas
Governor's Office
Attorney General of Texas
Department of Water Resources
General Land Office
Southeast Texas Regional Planning Commission
State Legislature Natural Resources Committee
State Senate Natural Resources Committee
Texas Historical Commission
Texas Legislation Council
Texas Parks and Wildlife Department
Texas Water Conservation Association
Texas Water Development Board

Industry/Companies

Amoco Production Company
Cartwright & Co., Inc.
John E. Chance and Associates, Inc.
Kerr-McGee Corp.
Louisiana Land and Exploration Company
Louisiana Offshore Oil Port, Inc.
Groups
American Littoral Society, Project Reefkeeper
Audubon Society, Austin, Texas
Clean Gulf Associates
Coastal Conservation Association
Gulf of Mexico Fishery Management Council
Gulf States Marine Fisheries Council
Louisiana Gulf Coast Conservation Association
Louisiana Wildlife Biologists Association
Louisiana Wildlife Federation, Inc.
Natural Resources Defense Council, Inc.
New England Aquarium
Petroleum Information Corporation
Save Our Coast
Sierra Club, Lone Star Chapter
Sierra Club, New Orleans Chapter
Sierra Club, Southern Plains Representatives
Texas Conservation Foundation
Texas Nature Conservancy
Texas Shrimp Association

5.5. PUBLIC HEARINGS

In accordance with 30 CFR 256.26, MMS will hold public hearings to solicit comments on this Draft EIS. The hearings will provide the Secretary with information from interested parties to help in the evaluation of potential effects of the proposed lease sales. Announcement of the dates, times, and locations of the public hearings will be included in the NOA for this Draft EIS. Notices of the public hearings will also be included with copies of the Draft EIS mailed to the parties indicated above, posted on the MMS Internet website (www.gomr.mms.gov), and published in local newspapers (*The Times-Picayune*, *The Mobile Press Register*, and *The Sun Herald*).

The hearings will be held on the following dates and at the times and locations indicated below:

January 8, 2003

1:00 p.m.
Hampton Inn and Suites
5150 Mounes Street
Harahan, Louisiana

January 9, 2003

2:00 p.m.
Adams Mark Hotel
64 South Water Street
Mobile, Alabama

CHAPTER 6

REFERENCES

6. REFERENCES

Ache, B.W., J.D. Boyle, and C.E. Morse. 2000. A survey of the occurrence of mercury in the fishery resources of the Gulf of Mexico. Prepared by Battelle for the U.S. Environmental Protection Agency, Gulf of Mexico Program, Stennis Space Center, MS.

Addison, R.F. 1989. Organochlorines and marine mammal reproduction. Canadian Journal for Fisheries and Aquatic Sciences 46:360-368.

Adelman, I.R. and L.L. Smith Jr. 1970. Effects of hydrocarbon sulfide on northern pike eggs and sac fry. Trans. Am. Fish. Soc. 99(3):501-509.

Advanced Research Projects Agency. 1995. Final environmental impact statement/environmental impact report (EIS/EIR) for the California Acoustic Thermometry of Ocean Climate (ATOC) Project and its associated Marine Mammal Research Program (MMRP) (Scientific Research Permit Application [P557A]), Vol. 1.

Agardy, M.T. 1990. Preliminary assessment of the impacts of Hurricane Hugo on sea turtle populations of the Eastern Caribbean. In: Richardson, T.H., J.I. Richardson, and M. Donnelly, comps. Proceedings of the 10th Annual Workshop on Sea Turtle Biology and Conservation, February 20-24, Hilton Island, SC. NOAA Tech. Memo. NMFS-SEFSC-278.

Aguirre, A.A., G.H. Balazs, T.R. Spraker, and T.S. Gross. 1995. Adrenal and hematological responses to stress in juvenile green turtles (*Chelonia mydas*) with and without fibropapillomas. Physiological Zoology 68:831-854.

Aharon, P., D. Van Gent, B. Fu, and L.M. Scott. 2001. Fate and effects of barium and radium-rich fluid emissions from hydrocarbon seeps on the benthic habitats of the Gulf of Mexico offshore Louisiana. Prepared by the Louisiana State University, Coastal Marine Institute. U.S. Dept. of the Interior, Minerals Management Service, Gulf of Mexico OCS Region, New Orleans, LA. OCS Study MMS 2001-004. 142 pp.

Alabama State Docks Department. 2001. Of men and ships: The revenue cutter *Alabama*. Alabama Seaport, April.

Alabama State Oil and Gas Board. 2001. Internet website: http://www.ogb.state.al.us/.

Albers, P.H. 1979. Effects of Corexit 9527 on the hatchability of mallard eggs. Bull. Environ. Contam. and Toxicol. 23:661-668.

Albers, P.H. and M.L. Gay. 1982. Effects of a chemical dispersant and crude oil on breeding ducks. Bull. Environ. Contam. and Toxicol. 9:138-139.

Alexander, S.K. and J.W. Webb. 1983. Effects of oil on growth and decomposition of *Spartina alterniflora*. In: Proceedings, 1983 Oil Spill Conference . . . February 28-March 3, 1983, San Antonio, TX. Washington, DC: American Petroleum Institute. Pp. 529-532.

Alexander, S.K. and J.W. Webb. 1987. Relationship of *Spartina alterniflora* growth to sediment oil content following an oil spill. In: Proceedings, 1987 Oil Spill Conference. . .April 6-9, 1988, Baltimore, MD. Washington, DC: American Petroleum Institute. Pp. 445-450.

American Gas Foundation. 2001. Fueling the future: Natural gas and new technology for a cleaner 21st century, 2001 update. http://www.fuelingthefuture.org/FTFUpdate01.pdf. P. 3.

American Petroleum Institute (API). 1989. Effects of offshore petroleum operations on cold water marine mammals: A literature review. Was0hington, DC: American Petroleum Institute. 385 pp.

American Petroleum Institute (API). 1995. Recommended practices for oil and gas producing and gas processing plant operations involving hydrogen sulfide. API Recommended Practices 55, 2nd edition, February 15, 1995. Washington, DC: American Petroleum Institute.

AmeriStat. 2001. Internet website: http://www.ameristat.com.

Ames, A.L. and E.S. Van Vleet. 1996. Organochlorine residues in the Florida manatee, *Trichechus manatus latirostris*. Mar. Poll. Bull. 32:374-377.

Amos, A.F. 1989. The occurrence of hawksbills (*Eretmochelys imbricata*) along the Texas coast. In: Proceedings of the Ninth Annual Workshop on Sea Turtle Conservation and Biology, February 7-11, 1989, Jekyll Island, GA. NOAA-TM-NMFS-SEFC-232. Miami, FL.

Anderson, S.H. 1995. Recreational disturbance and wildlife populations. In: Knight, R.L. and K.J. Gutzwiller, eds. Wildlife and recreationists: Coexistence through management and research. Washington, DC: Island Press. Pp. 157-168.

Anderson, C.M. and R.P. LaBelle. 2000. Update of comparative occurrence rates for offshore oil spills. Spill Science and Technology Bulletin 6(5/6):302-321.

Anderson, D.W., F. Gress, and D.M. Fry. 1996. Survival and dispersal of oiled brown pelicans after rehabilitation and release. Mar. Poll. Bull. 32:711-718.

Andre, M., M. Terada, and Y. Watanabe. 1997. Sperm whale behavioural response after the playback of artificial sounds. Reports of the International Whaling Commission 47: 499-504.

Anonymous. 1994. Kemp's ridley nests in Florida. Marine Turtle Newsletter 67:16.

Anuskiewicz, R.J. 1989. A study of maritime and nautical sites associated with St. Catherines Island, Georgia. Ph.D. dissertation presented to the University of Tennessee, Knoxville, TN. 90 pp.

Applied Technology Research Corporation. 1994. Louisiana, Gulf of Mexico outer continental shelf offshore oil and gas activity: impacts. Prepared by Applied Technology Research Corporation for the Louisiana Mid-Continent Oil and Gas Association, Baton Rouge, Louisiana. 56 pp.

Aravamudan, K.S., P.K Raj, and G. Marsh. 1981. Simplified models to predict the breakup of oil on rough seas. International Oil Spill Conference, Atlanta, GA, March 2-5, 1981.

Aridjis, H. 1990. Mexico proclaims total ban on harvest of turtles and eggs. Marine Turtle Newsletter 50:1.

Arnold, B.W. 1996. Visual monitoring of marine mammal activity during the Exxon 3-D seismic survey Santa Ynez Unit, offshore California, 9 November to 12 December 1995. Report prepared for Exxon by Impact Sciences Inc.

Arnold, B. 1997. Personal communication. Texas Antiquities Commission, Austin, TX.

Arnold, K. and M. Stewart. 1988. Surface production operations. Volume 2: Design of gas-handling systems and facilities. Houston, TX: Gulf Publishing Company. Pp. 141-180.

Aten, L.E. 1983. Indians of the upper Texas coast. New York, NY: Academic Press.

Atkeson, T.D. 1999. Mercury in Florida's environment. Florida Dept. of Environmental Protection, South Florida Mercury Science Program, Tallahassee, FL. Internet website (last updated May 2002): http://www.dep.state.fl.us/labs/mercury/docs/flmercury.htm.

Auburn University. 1999. Gulf Coast beach mouse recovery project data synopsis. Trap data and trap location maps for St. Andrew, Choctawhatchee, Santa Rosa, and Perdido Key subspecies and draft summary reports. Unpublished data, draft, received July 1999.

Audunson, T. et al. 1984. Fate of oil spills on the Norwegian continental shelf. Continental Shelf Institute, Norway.

Austin, H. and J. Jones. 1974. Seasonal variation of physical oceanographic parameters on the Florida Middle Ground and their relation to zooplankton biomass on the West Florida Shelf. Florida Scientist 37:16-32.

Austin, D., K. Coelho, A. Gardner, R. Higgins, and T. McGuire. 2002a. Social and economic impacts of outer continental shelf activities on individuals and families; Volume I: Final report. U.S. Dept. of the Interior, Minerals Management Service, New Orleans, LA. OCS Study MMS 2002-022.

Austin, D.E., A. Gardner, R. Higgins, J. Schrag-James, S. Sparks, and L. Stauber. 2002b. Social and economic impacts of outer continental shelf activities on individuals and families; Volume II: Case studies of Morgan City and New Iberia, Louisiana. U.S. Dept. of the Interior, Minerals Management Service, New Orleans, LA. OCS Study MMS 2002-023.

Automotive Information Council. 1990. AIC News--Used motor oil: Pollutant or energy resource. AIC News.

Avanti Corporation. 1993a. Ocean discharge criteria evaluation for the NPDES general permit for the Western Gulf of Mexico OCS. Prepared for the U.S. Environmental Protection Agency, Water Management Division, Region VI. USEPA contract no. 68-C9-0009.

Avanti Corporation. 1993b. Environmental analysis of the final effluent guideline, offshore subcatergory, oil and gas industry. Volume II: case impacts. Prepared for the U.S. Environmental Protection Agency, Water Management Division, Region VI. USEPA contract no. 68-C9-0009.

Avery, M.L., P.F. Springer, and N.S. Dailey. 1980. Avian mortality at man-made structures: An annotated bibliography (revised). U.S. Dept. of the Interior, Fish and Wildlife Service, Biological Services Program, National Power Plant Team, Washington, DC. FWS/OBS-80/54.

Avian Power Line Interaction Committee. 1994. Mitigating bird collisions with power lines: The state of the art. Edison Electric Institute, 701 Pennsylvania Avenue, N.W., Washington, DC 20004-2696. Item #06-94-33.

Baca, B.J., T.E. Lankford, and E.R. Gundlach. 1987. Recovery of Brittany coastal marshes in the eight years following the *Amoco Cadiz* incident. In: Proceedings of the 1987 International Oil Spill Conference. Washington, DC: American Petroleum Institute. Pp. 459-464.

Bahr, L.M. and M.W. Wascom. 1984. Wetland trends and factors influencing wetland use in the area influenced by the lower Mississippi River: A case study. Prepared for the U.S. Congress, Office of Technology Assessment, by Louisiana State University, Center for Wetland Resources, Baton Rouge, LA.

Bain, D., J. Calambokidis, S. Osmek, and M. Fisher. 1999. Effects of seismic survey noise on marine mammals in the inshore waters of Washington State. Abstract, 13th Biennial Conference on the Biology of Marine Mammals, Wailea, Maui, November 28-December 3, 1999.

Baker, J.M., R.B. Clark, and P.F. Kingston. 1991. Two years after the spill: Environmental recovery in Prince William Sound and the Gulf of Alaska. Institute of Offshore Engineering, Heriot-Watt University, Edinburgh, EH14 4AS, Scotland. 31 pp.

Baker, J.M., M.L. Guzman, P.D. Bartlett, D.I. Little, and C.M. Wilson. 1993. Long-term fate and effects of untreated thick oil deposits on salt marshes. In: Proceedings of the 1993 International Oil Spill Conference. Washington, DC: American Petroleum Institute. Pp. 395-399.

Bakus, R.H., J.E. Craddock, R.L. Haedrich, and B.H. Robison. 1977. Atlantic mesopelagic zoogeography. In: Gibbs, R.H., Jr., ed. Fishes of the Western North Atlantic. Pp. 266-287.

Balazs, G.H. 1985. Impact of ocean debris on marine turtles: entanglement and ingestion. In: Shomura, R.S. and H.O. Yoshida, eds. Proceedings, Workshop on the Fate and Impact of Marine Debris, November 26-29, 1984, Honolulu, HI. U.S. Dept. of Commerce. NOAA Tech. Memo. NMFS-SWFSC-54. Pp. 387-429.

Ballachey, B.E., J.L. Bodkin, and A.R. DeGange. 1994. An overview of sea otter studies. In: Loughlin, T.R., ed. Marine mammals and the *Exxon Valdez*. San Diego, CA: Academic Press. Pp. 47-59.

Barkuloo, J.M. 1988. Report on the conservation status of the Gulf of Mexico sturgeon, *Acipenser oxyrhunchus desotoi*. U.S. Dept. of the Interior, Fish and Wildlife Service, Panama City, FL.

Barrett, S. 1996. Disease threatens green sea turtles. Endangered Species Bulletin 21(8):8-9.

Barron, G.L. and T.A. Jefferson. 1993. First records of the melon-headed whale (*Peponocephala electra*) from the Gulf of Mexico. Southw. Natural. 38:82-85.

Barros, N.B. and D.K. Odell. 1990. Ingestion of plastic debris by stranded marine mammals from Florida. In: Shomura, R.S. and M.L. Godfrey, eds. Proceedings of the Second International Conference on Marine Debris, 2-7 April 1989, Honolulu, HI. U.S. Dept. of Commerce, NOAA Tech. Memo. NMFS, NOAA-TM-NMFS-SWFSC-154. 746 pp.

Bass, A.S. and R.E. Turner. 1997. Relationships between salt marsh loss and dredged canals in three Louisiana estuaries. Journal of Coastal Research 13(3):895-903.

Baud, R.D., R.H. Peterson, G.E. Richardson, L.S. French, J. Regg, T. Montgomery, T.S. Williams, C. Doyle, and M. Dorner. 2002. Deepwater Gulf of Mexico 2002: America's emerging frontier. U.S. Dept. of the Interior, Minerals Management Service, Gulf of Mexico OCS Region, New Orleans, LA. OCS Report MMS 2002-021. 133 pp.

Baumann, R.H. 1980. Mechanisms of maintaining marsh elevation in a subsiding environment. M.S. Thesis, Dept. of Geography and Anthropology, Louisiana State University, Baton Rouge, LA.

Baumgartner, M.F. 1995. The distribution of select species of cetaceans in the northern Gulf of Mexico in relation to observed environmental variables. M.Sc. Thesis, University of Southern Mississippi.

Baumgartner, M.F. 1997. The distribution of Risso's dolphin (*Grampus griseus*) with respect to the physiography of the northern Gulf of Mexico. Mar. Mamm. Sci. 13:614-638.

Baxter, V.K. 1990. Common themes of social institution impact and response. In: Proceedings, Eleventh Annual Information Transfer Meeting. Sponsored by the U.S. Dept. of the Interior, Minerals Management Service,

Gulf of Mexico OCS Region, November 13-15, 1990, New Orleans, LA. OCS Study MMS 91-0040. Pp. 270-273.

Baxter II, L., E.E. Hays, G.R. Hampson, and R.H. Backus. 1982. Mortality of fish subjected to explosive shock as applied to oil well severance on Georges Bank. Woods Hole Oceanographic Institution, Woods Hole, MA. Technical Report WHOI-82-54. 69 pp.

Bea, R.G., N.W. Lai, A.W. Niedoroda and G.H. Moore. 1983. Gulf of Mexico shallow-water wave heights and forces. In: Proceedings of the Offshore Technical Conference, Houston, TX, May 1983. OTC 4586. Pp. 49-62.

Beaver, C. 2001. Personal communitcation. Texas A&M University at Corpus Christi, Center for Coastal Studies, Corpus Christi, TX.

Behrens, E.W. 1988. Geology of a continental slope oil seep, northern Gulf of Mexico. American Association of Petroleum Geologists Bulletin 72(2):105-114.

Bent, A.C. 1926. Life histories of North American marsh birds. New York: Dover Publications.

Bentzien, M.M. 1989. Florida salt marsh vole survey. Unpublished report. U.S. Dept. of the Interior, Fish and Wildlife Service, Jacksonville, FL. 5 pp.

Bernard, H.J. and S.B. Reilly. 1999. Pilot whales Globicephala (Lesson, 1828). In: Ridgway, S.H. and R. Harrison, eds. Handbook of marine mammals, Vol. 6: Second book of dolphins. San Diego, CA: Academic Press. Pp. 245-279.

Bigelow, H.B. and W.C. Schroeder. 1953. Sawfishes, guitarfishes, skates and rays. In: Tee-Van, J., C.M Breder, A.E. Parr, W.C. Schroeder and L.P. Schultz, eds. Fishes of the Western North Atlantic, Part Two. Mem. Sears Found. Mar. Res. I. Pp. 1-514.

Birtwell, I.K., R. Fink, D. Brand, R. Allexander, and C.D. McAlister. 1999. Survival of pink salmon (*Oncorhynchus gorbuscha*) fry to adulthood following 10-day exposure to the aromatic hydrocarbon water-soluble fraction of crude oil and release to the Pacific Ocean. Canadian Journal of Fisheries and Aquatic Sciences 56(11):2,087-2,098.

Blaylock, R.A. and W. Hoggard. 1994. Preliminary estimates of bottlenose dolphin abundance in southern U.S. Atlantic and Gulf of Mexico continental shelf waters. NOAA Tech. Memo. NMFS-SEFSC-356. 10 pp.

Boehm, P., D. Turton, A. Raval, D. Caudle, D. French, N. Rabalais, R. Spies, and J. Johnson. 2001. Deepwater program: Literature review, environmental risks of chemical products used in Gulf of Mexico deepwater oil and gas operations; Volume I: Technical Report. U.S. Dept. of the Interior, Minerals Management Service, Gulf of Mexico OCS Region, New Orleans, LA. OCS Study MMS 2001-011. 326 pp.

Boersma, P.D. 1995. Prevention is more important than rehabilitation: Oil and penguins don't mix. In: Proceedings, The Effects of Oil on Wildlife, 4th International Conference, April, Seattle, WA.

Boesch, D.F. and N.N. Rabalais, ed. 1987. Long-term environmental effects of offshore oil and gas development. London: Elsevier Applied Science Publishers, Ltd. 708 pp.

Boland, G.S. 1986. Discovery of co-occurring bivalve *Acesta* sp. and chemosynthetic tube worms Lamellibrachia. Nature 323:759.

Boothe, P.N. and B.J. Presley. 1989. Trends in sediment trace element concentrations around six petroleum drilling platforms in the northwestern Gulf of Mexico. In: Engelhardt, F.R., J.P. Ray, and A.H. Gillam, eds. Drilling Wastes. New York: Elsevier Applied Science Publishers, Ltd. Pp. 3-20.

Bortone, S.A. and J.L. Williams. 1986. Species profiles: life histories and environmental requirements of coastal fishes and invertebrates (south Florida)—gray, lane, mutton, and yellowtail snappers. U.S. Dept. of the Interior, Fish and Wildlife Service, Biological Report 82(11.52). U.S. Army Corps of Engineers, TR EL-82-4. 18 pp.

Bossart, G. 1997. Personal communication. University of Miami, School of Medicine, Department of Pathology.

Bowen, W.W. 1968. Variation and evolution of Gulf Coast populations of beach mice, *Peromyscus polionotus*. Bull. Florida State Mus. 12:1-91.

Bowles, A.E. 1995. Responses of wildlife to noise. In: Knight, R.L. and K.J. Gutzwiller, eds. Wildlife and recreationists: Coexistence through management and research. Washington, DC: Island Press. Pp. 109-156.

Bowles, A.E., M. Smultea, B. Würsig, D.P. DeMaster, and D. Palka. 1994. Relative abundance and behavior of marine mammals exposed to transmissions from the Heard Island Feasibility Test. Journal of the Acoustical Society of America 96:2469-2484.

Bowyer, R.T., J.W. Testa, J.B. Faro, C.C. Schwartz, and J.B. Browning. 1994. Changes in diets of river otters in Prince William Sound, Alaska: Effects of the *Exxon Valdez* oil spill. Canadian Journal of Zoology 72:970-976.

Boyd, R. and S. Penland, eds. 1988. A geomorphologic model for Mississippi Delta evolution. In: Transactions - Gulf Coast association of geological societies, Volume XXXVIII.

Boyd, P.W. and 34 others. 2000. A mesoscale phytoplankton bloom in the polar Southern Ocean stimulated by iron fertilization. Nature 407:695-702.

Brady, S. and J. Boreman. 1994. Sea turtle distributions and documented fishery threats off the northeastern United States coast. In: Proceedings, 13th Annual Symposium on Sea Turtle Biology and Conservation, February 23-27, Jekyll Island, GA. NOAA Tech. Memo. NMFS-SEFSC-341. Pp. 31-34.

Brannon, E.L., L.L. Moulton, L.G. Gilbertson, A.W. Maki, and J.R. Skalski. 1995. An assessment of oil spill effects on pink salmon populations following the *Exxon Valdez* oil spill. Part 1: Early life history. In: Wells, P.G., J.N. Butler, and J.S. Hughes, eds. *Exxon Valdez* oil spill: Fate and effects in Alaskan waters. American Society for Testing and Materials, Philadelphia. ASTM STP 1219. Pp. 548-584.

Breder, C.M. 1952. On the utility of the saw of the sawfish. Copeia 1952(2):90-91.

Bright, T.J. and R. Rezak. 1978. Northwestern Gulf of Mexico topographic features study. Final report to the BLM, Contract No. AA550-CT7-15. College Station, TX: Texas A&M Research Foundation and Texas A&M University, Department of Oceanography. Available from NTIS, Springfield, VA: PB-294-769/AS. 667 pp.

Brongersma, L. 1972. European Atlantic turtles. Zool. Verh. Mus., Leiden. 121:1-3.

Brooks, J.M. (ed.). 1991. Mississippi-Alabama continental shelf ecosystem study: data summary and synthesis. Volumes I and II: Technical Narrative. U.S. Dept. of the Interior, Minerals Management Service, Gulf of Mexico OCS Region, New Orleans, LA. OCS Study MMS 91-0063. 862 pp.

Brooks, J.M. and B.B. Bernard. 1977. Report to Pennzoil Oil Company through Decca Survey Systems, Inc. on a geochemical study around a platform blowout in High Island, South Addition, Block 563. Houston, TX: Pennzoil Co.

Brooks, J.M., M.C. Kennicutt II, and R.R. Bidigare. 1986. Final cruise report for Offshore Operators Committee study of chemosynthetic marine ecosystems in the Gulf of Mexico. Geophysical and Environmental Research Group, Department of Oceanography, Texas A&M University, College Station, TX. 102 pp.

Brost, E. 2001. Personal communication. Fish and Wildlife Commission, Florida Marine Research Institute, St. Petersburg, FL.

Brouwer, A., P.J.H. Reijnders, and J.H. Koeman. 1989. Polychlorinated biphenyl (PCB)-contaminated fish induces vitamin A and thyroid hormone deficiency in the common seal (*Phoca vitulina*). Aquatic Toxicology 15:99-106.

Brower, W.A., J.M. Meserve, and R.G. Quayle. 1972. Environmental guide for the U.S. Gulf Coast. Asheville, NC: U.S. National Climatic Center. 177 pp.

Brown, S. 2000. Do rising oil prices threaten economic prosperity? Southwest Economy. Federal Reserve Bank of Dallas. http://www.dallasfed.org/htm/pubs/swe/11_12_00.html. Issue 6, November/December.

Brown, Jr., L.F., J.L Brewton, J.H. McGowen, T.J. Evans, W.L. Fisher, and C.G. Groat. 1976. Environmental geologic atlas of the Texas coastal zone: Corpus Christi area. The University of Texas at Austin, Bureau of Economic Geology, Austin, TX.

Brown, Jr, L.F., J.H. McGowen, T.J. Evans, C.S. Groat, and W.L. Fisher. 1977. Environmental geological atlas of the Texas coastal zone: Kingsville area. The University of Texas at Austin, Bureau of Economic Geology, Austin, TX.

Buehler, D.A., S.K. Chandler, T.J. Mersmann, and J.D. Fraser. 1992. Nonbreeding bald eagle perch habitat on the northern Chesapeake Bay. Wilson Bulletin 104:540-545.

Bull, A., L .Dauterive, G. Goeke, J .Kendall, C. Langley, and V. Reggio. 1997. Islands of life: A teacher's companion. U.S. Dept. of the Interior, Minerals Management Service, Gulf of Mexico OCS Region, New Orleans, LA. 24 pp. + poster.

Burn, D.M. and G.P. Scott. 1988. Synopsis of available information on marine mammal-fisheries interactions in the southeastern United States: preliminary report. NMFS, Contribution CRD-87/88-26.

Burns, K.A., S.D. Garrity, and S.C. Levings. 1993. How many years until mangrove ecosystems recover from catastrophic oil spills? Mar. Pol. Bul. 26(5)239-248.

Butler, R.G., A. Harfenist, F.A. Leighton, and D.B. Peakall. 1988. Impact of sublethal oil and emulsion exposure on the reproductive success of Leach's storm-petrels: Short-and long-term effects. Journal of Applied Ecology 25:125-143.

Byles, R., C. Caillouet, D. Crouse, L. Crowder, S. Epperly, W. Gabriel, B. Gallaway, M. Harris, T. Henwood, S. Heppell, R. Marquez-M., S. Murphy, W. Teas, N. Thompson, and B. Witherington. 1996. A report of the turtle expert working group: Results of a series of deliberations held in Miami, FL, June 1995-June 1996.

Byrnes, M.R. and R.M. Hammer. 1999. Environmental survey of identified sand resources areas offshore Alabama. U.S. Dept. of Interior, Minerals Management Service, Office of International Activities and Marine Minerals, Herndon, VA. OCS Study MMS 99-0052. 490 pp.

Byrnes, M.R. and R.A. McBride. 1995. Preliminary assessment of beach response to a segmented breakwater system: Constance Beach and vicinity, 1990-1994. Prepared in cooperation with the Louisiana Dept. of Natural Resources, Coastal Restoration Division.

Caillouet, C.W., W.B. Jackson, G.R. Gitschlag, E.P. Wilkens, and G.M. Faw. 1981. Review of the environmental assessment of the Buccaneer gas and oil field in the northwestern Gulf of Mexico. In: Proceedings of the Thirty-third Annual Gulf and Caribbean Fisheries Institute, November 1980, San Jose, Costa Rica. Miami, FL: GCFI; June 1981. Pp. 101-124.

Caillouet Jr., C.W., D.J. Shaver, W.G. Teas, J.M. Nance, D.B. Revera, and A.C. Cannon. 1996. Relationship between sea turtle stranding rates and shrimp fishing intensities in the northwestern Gulf of Mexico: 1986-1989 versus 1990-1993. U.S. Fishery Bulletin 94:237-249.

Cairns, D.K. and R.D. Elliot. 1987. Oil spill impact assessment for seabirds: The role of refugia and growth centers. Biological Conservation 40:1-9.

Calambokidis, J. and S.D. Osmek. 1998. Marine mammal research and mitigation in conjunction with air gun operation for the USGS 'Ships' seismic surveys in 1998. Final report prepared for U.S. Dept. of the Interior, Geological Survey; U.S. Dept. of Commerce, National Marine Fisheries Service; and U.S. Dept. of the Interior, Minerals Management Service.

Caldwell, J. 2001. Acoustic activities of the seismic industry. In: Gulf of Mexico Marine Protected Species Workshop, June 1999. U.S. Dept. of the Interior, Minerals Management Service, Gulf of Mexico OCS Region, New Orleans, LA. OCS Study MMS 2001-039. Pp. 55-68.

Caldwell, D.K. and M.C. Caldwell. 1989. Pygmy sperm whale *Kogia breviceps* (de Blainville, 1838): dwarf sperm whale *Kogia simus* (Owen, 1866). In: Ridgway, S.H. and R. Harrison, eds. Handbook of marine mammals. Vol. 4: River dolphins and the larger toothed whales. London: Academic Press. Pp. 235-260.

Canadian Journal of Fisheries and Aquatic Sciences. 1996. Dedicated issue: Gulf of Mexico Offshore Operations Monitoring Experiment (GOOMEX); Volume 53. Pp. 2,540-2,654.

Cannon, A.C., C.T. Fontaine, T.D. Williams, D.B. Revera, and C.W. Caillouet. 1994. Incidental catch of Kemp's ridley sea turtles (*Lepidochelys kempi*), by hook and line, along the Texas coast, 1980-1992. In: Proceedings, 13th Annual Symposium on Sea Turtle Biology and Conservation, February 23-27, Jekyll Island, GA. NOAA Tech. Memo. NMFS-SEFSC-341. Pp. 40-42.

Capuzzo, J.M. 1987. Biological effects of petroleum hydrocarbons: Assessments from experimental results. In: Boesch, D.F. and N.N. Rabalais, eds. Long-term environmental effects of offshore oil and gas development. New York: Elsevier Applied Science. Pp. 343-410.

Carls, M.G., G.D. Marty, T.R. Meyers, R.E. Thomas, and S.D. Rice. 1998. Expression of viral hemorrhagic septicemia virus in prespawning Pacific herring (*Clupea pallasi*) exposed to weathered crude oil. Canadian Journal of Fisheries and Aquatic Sciences 55(10):2,300-2,309.

Carney, R. 1993. Presentation at the Thirteenth Gulf of Mexico Information Transfer Meeting. Sponsored by the U.S. Dept. of the Interior, Minerals Management Service, Gulf of Mexico OCS Region, December 4-6, 1993, New Orleans, LA.

Carr, A.F., Jr. 1980. Some problems of sea turtles ecology. Amer. Zoo. 20:489-498.

Carr, A. 1987. Impact of nondegradable marine debris on the ecology and survival outlook of sea turtles. Mar. Poll. Bull. 18:352-356.

Carr, A. and D.K. Caldwell. 1956. The ecology and migration of sea turtles. I. Results of field work in Florida, 1955. Amer. Mus. Novit. 1793:1-23.

Carr, A. and S. Stancyk. 1975. Observations on the ecology and survival outlook of the hawksbill turtle. Biol. Conserv. 8:161-172.

Cato, J.C., F.J. Prochaska, and P.C.H. Pritchard. 1978. An analysis of the capture, marketing and utilization of marine turtles. Purchase Order 01-7-042-11283. St Petersburg, FL: U.S. Dept. of Commerce, National Marine Fisheries Service. 119 pp.

Center for Marine Conservation. 1996-2001. Cleaning North America's beaches: 1995-1998 beach cleanup results. Washington, DC: Center for Marine Conservation.

Chambers, J.R. 1992. Coastal degradation and fish population losses. In: Proceedings of the National Symposium of Fish Habitat Conservation, March 7-9, 1991, Baltimore, MD. 38 pp.

Chan, E.H. and H.C. Liew. 1988. A review on the effects of oil-based activities and oil pollution on sea turtles. In: Proceedings, 11th Annual Seminar of the Malaysian Society of Marine Sciences. Pp. 159-167.

Chandler, C.R., R.M. Sanders, Jr., and A.M. Landry, Jr. 1985. Effects of three substrate variables on two artificial reef fish communities. Bull. Mar. Sci. 37(1):129-142.

Chandler, S.K., J.D. Fraser, D.A. Buehler, and J.K.D. Seegar. 1995. Perch trees and shoreline development as predictors of bald eagle distribution on Chesapeake Bay. Journal of Wildlife Management 59:325-332.

Chapman, B.R. 1981. Effects of the Ixtoc I oil spill on Texas shorebird populations. In: Proceedings, 1981 Oil Spill Conference . . . March 2-5, 1981, Atlanta, GA. Washington, DC: American Petroleum Institute.

Chapman, F.A., S.F. O'Keefe, and D.E. Campton. 1993. Establishment of parameters critical for the culture and commercialization of Gulf of Mexico sturgeon, *Acipenser oxyrhynchus desotoi*. University of Florida, Dept. of Fisheries and Aquatic Science, Gainesville, FL. U.S. Dept. of Commerce, National Marine Fisheries Service, St. Petersburg, FL. Project Final Report—NOAA No. NA27FD0066-01.

Christmas, J.Y., D.J. Etzold, L.B. Simpson, and S. Meyers. 1988. The menhaden fishery of the Gulf of Mexico United States: A regional management plan. Gulf States Marine Fisheries Commission, Ocean Springs, MS. 139 pp.

Clapp, R.B. and P.A. Buckley. 1984. Status and conservation of seabirds in the southeastern United States. In: Croxall, J.P., P.G.H. Evans, and R.W. Schreiber, eds. Status and conservation of the world's seabirds. ICBP Technical Publication No. 2. Pp. 135-155.

Clapp, R.B., R.C. Banks, D. Morgan-Jacobs, and W.A. Hoffman. 1982. Marine birds of the southeastern United States and Gulf of Mexico. U.S. Dept. of the Interior, Fish and Wildlife Service, Office of Biological Services, Washington, DC. FWS/OBS-82/01. 3 vols.

Clark, R.B. 1978. Oiled seabird rescue and conservation. Journal of the Fisheries Research Board of Canada 35:675-678.

Clark, R.B. 1984. Impact of oil pollution on seabirds. Environ. Pollut. Ser. A. 33:1-22.

Clark, D.R., Jr. and A.J. Krynitsky. 1980. Organochlorine residues in eggs of loggerhead and green sea turtles nesting at Merritt Island, Florida-July and August 1976. Pesticides Monitoring Journal 14:7-10.

Clausen, C.J. and J.B. Arnold III. 1975. Magnetic delineation of individual shipwreck sites; a new control technique. Bull. of the Texas Archaeological Soc. 46:69-86.

Clugston, J.P. 1991. Gulf sturgeon in Florida prey on soft-bodied macroinvertebrates. U.S. Dept. of the Interior, Fish and Wildlife Service. Research Information Bulletin No. 90-31. 2 pp.

Coastal Environments, Inc. (CEI). 1977. Cultural resources evaluation of the northern Gulf of Mexico continental shelf. Prepared for Interagency Archaeological Services, Office of Archaeology and Historic Preservation, National Park Service, U.S. Dept. of the Interior. Baton Rouge, LA. 4 vols.

Coastal Environments, Inc. (CEI). 1982. Sedimentary studies of prehistoric archaeological sites. Prepared for the U.S. Dept. of the Interior, National Park Service, Division of State Plans and Grants, Baton Rouge, LA.

Colborn, T., F.S. vom Saal, and A.M. Soto. 1993. Developmental effects of endocrine-disrupting chemicals in wildlife and humans. Environmental Health Perspectives 101:378-384.

Collard, S.B. 1990. Leatherback turtles feeding near a warm water mass boundary in the eastern Gulf of Mexico. Marine Turtle Newsletter 50:12-14.

Collard, S.B. and L.H. Ogren. 1990. Dispersal scenarios for pelagic post-hatchling sea turtles. Bull. Mar. Sci. 47:233-243.

COMTEX. 2001. Oil prices up following attacks on U.S., September 11, 2001, Xinhua via COMTEX. Internet website: http://www.individualnews.com.

Congdon, J.D. 1989. Growth and reproduction in the Blanding's turtle: A life history model for sea turtles. In: Proceedings of the 9th Annual Workshop on Sea Turtle Conservation and Biology, February 7-11, Jekyll Island, GA. NOAA Tech. Memo. NMFS-SEFSC-232. 306 pp.

Continental Shelf Associates, Inc. (CSA). 1985. Live-bottom survey of drill-site locations in Destin Dome Area Block 617. February 1985.

Continental Shelf Associates, Inc. (CSA). 1992a. Mississippi-Alabama shelf pinnacle trend habitat mapping study. U.S. Dept. of the Interior, Minerals Management Service, Gulf of Mexico OCS Region, New Orleans, LA. OCS Study MMS 92-0026. 75 pp. + apps.

Continental Shelf Associates, Inc. (CSA). 1997a. Characterization and trends of recreational and commercial fishing from the Florida panhandle. U.S. Dept. of the Interior, Minerals Management Service, Gulf of Mexico OCS Region, New Orleans, LA. USGS/BRD/CR-1997-0001 and OCS Study MMS 97-0020. 333 pp.

Continental Shelf Associates, Inc. (CSA). 1997b. Gulf of Mexico produced water bioaccumulation study: Definitive component technical report. Prepared for Offshore Operators Committee. 258 pp.

Continental Shelf Associates, Inc. (CSA) and Texas A&M University, Geochemical and Environmental Research Group (GERG). 2001. Mississippi/Alabama pinnacle trend ecosystem monitoring, final synthesis report. U.S. Dept. of the Interior, Geological Survey, Biological Resources Division, USGS/BRD/CR-2001-0007 and Minerals Management Service, Gulf of Mexico OCS Region, New Orleans, LA, OCS Study MMS 2001-080. 415 pp. + apps.

Corliss, J.B., J. Dymond, L. Gordon, J.M. Edmond, R.P. von Herzen, R.D. Ballard, K. Green, D. Williams, A. Bainbridge, K. Crane, and T.H. Van Adel. 1979. Submarine thermal springs on the Galapagos Rift. Science 203:1073-1083.

Coston-Clements, L. and D.E. Hoss. 1983. Synopsis of data on the impact of habitat alteration on sea turtles around the southeastern United States. NOAA Tech. Memo. NMFS-SEFC-117.

Cottingham, D. 1988. Persistent marine debris: challenge and response: The federal perspective. Alaska Sea Grant College Program. 41 pp.

Council on Environmental Quality (CEQ). 1997. Environmental justice: Guidance under the National Environmental Policy Act. Council on Environmental Quality, Office of the President.

Cox, S.A., E.H. Smith, and J.W. Tunnell, Jr. 1997. Macronektonic and macrobenthic community dynamics in a coastal saltmarsh: Phase I. Prepared for Texas Parks and Wildlife Dept., Wildlife Division. TAMU-CC-9701-CCS. Corpus Christi, TX. 67 pp.

Craig, C. 2001. Personal communication. General Manager, Oil and Gas Aviation Services, Petroleum Helicopters, Inc. September 25.

Craig, N.J., R.E. Turner, and J.W. Day, Jr., eds. 1980. Wetland losses and their consequences in coastal Louisiana. Z. Geomorph. N.F. 34:225-241.

Crain, D.A., A.B. Bolten, and K.A. Bjorndal. 1995. Effects of beach nourishment on sea turtles: Review and research initiatives. Restoration Ecology 3:95-104.

Cran and Stenning Technology Inc. 2001. Internet website: http://www.coselle.com/press.htm.

Crouse, D. 1992. TEDs fall victim to election year politics. Marine Turtle Newsletter No. 59 (October).

Crowder, L.B., S.R. Hopkins-Murphy, and J.A. Royle. 1995. Effects of turtle excluder devices (TEDs) on loggerhead sea turtle strandings with implications for conservation. Copeia 1995(4):773-779.

Cummings, W.C. 1985. Bryde's whale - Balaenoptera edeni. In: Ridgway, S.H. and R. Harrison, eds. Handbook of marine mammals. Vol. 3: The sirenians and baleen whales. London: Academic Press. Pp. 137-154.

Curry, B.E. and E.F. Edwards. 1998. Investigation of the potential influence of fishery-induced stress on dolphins in the eastern tropical Pacific Ocean: Research planning. NOAA Tech. Memo. NOAA-TM-NMFS-SWFSC-254.

Curry, B.E. and J. Smith. 1997. Phylogeographic structure of the bottlenose dolphin (*Tursiops truncatus*): Stock identification and implications for management. In: Dizon, D.E., S.J. Chivers, and W.F. Perrin, eds. Molecular genetics of marine mammals. Society for Marine Mammalogy, Special Publication 3. Pp. 227-247.

Curry, B.E., M. Milinkovitch, J. Smith, and A.E. Dizon. 1995. Stock structure of bottlenose dolphins, *Tursiops truncatus*. Abstract, 11th Biennial Conference on the Biology of Marine Mammals, December 14-18, Orlando, FL.

Czerny, A.B. and K.H. Dunton. 1995. The effects of in situ light reduction on the growth of two subtropical seagrasses, *Thalassia testudinum* and *Halodule wrightii*. Estuaries 18:418-427.

Dahl, T.E. 1990. Wetlands losses in the United States 1780's to 1980's. U.S. Dept. of the Interior, Fish and Wildlife Service, Washington, DC. 21 pp.

Dahlheim, M.E. and J.E. Heyning. 1999. Killer whale *Orcinus orca* (Linnaeus, 1758). In: Ridgway, S.H. and R. Harrison, eds. Handbook of marine mammals. Vol. 6: Second book of dolphins. San Diego, CA: Academic Press. Pp.281-322.

Dahlheim, M.E. and C.O. Matkin. 1994. Assessment of injuries to Prince William Sound killer whales. In: Loughlin, T.R., ed. Marine mammals and the *Exxon Valdez*. San Diego, CA: Academic Press. Pp. 163-171.

Daling, P.S., O.M. Amo, A. Lewis, and T. Stom-Kirstiansen. 1997. SINTEF/IKU oil weathering model–predicting oil properties at sea. In: Proceedings, 1997 Oil Spill Conference, April 7-10, Fort Lauderdale, FL. Pp. 297-307.

Dames and Moore. 1979. The Mississippi, Alabama, Florida, outer continental shelf baseline environmental survey, MAFLA 1977/1978. Volume 1-A: Program synthesis report. U.S. Dept. of the Interior, Bureau of Land Management, Washington, DC. BLM/YM/ES-79/01-Vol-1-A. 278 pp.

Darnell, R.M. 1988. Marine biology. In: Phillips, N.W. and B.M. James, eds. Offshore Texas and Louisiana marine ecosystems data synthesis. Volume II. Synthesis report. U.S. Dept. of the Interior, Minerals Management Service, Gulf of Mexico OCS Region, New Orleans, LA. OCS Study MMS 88-0067. Pp. 203-338.

Darnell, R.M. and J.A. Kleypas. 1987. Eastern Gulf shelf bio-atlas: A study of the distribution of demersal fishes and penaeid shrimp of soft bottoms of the continental shelf from the Mississippi River delta to the Florida Keys. OCS Study MMS 86-0041. 548 pp.

Darnell, R.M. and T.M. Soniat. 1979. The estuary/continental shelf as an interactive system. In: Livingston, R.J., ed. Ecological processes in coastal and marine systems. New York, NY: Plenum Press. 39 pp.

Darnell, R.M., R.E. Defenbaugh, and D. Moore. 1983. Atlas of biological resources of the continental shelf, northwestern Gulf of Mexico. BLM Open File Report No. 82-04. U.S. Dept. of the Interior, Bureau of Land Management, New Orleans, LA.

Davenport, J., J. Wrench, J. McEnvoy, and V. Camacho-Ibar. 1990. Metal and PCB concentrations in the "Harlech" leatherback. Marine Turtle Newsletter 48:1-6.

Davis, R.W. and G.S. Fargion, eds. 1996. Distribution and abundance of cetaceans in the north-central and western Gulf of Mexico: Final report. Volume II: Technical report. U.S. Dept. of the Interior, Minerals Management Service, Gulf of Mexico OCS Region, New Orleans, LA. OCS Study MMS 96-0027. 357 pp.

Davis, D.W. and J.L. Place. 1983. The oil and gas industry of coastal Louisiana and its effect on land use and socioeconomic patterns. U.S. Dept. of the Interior, Geological Survey, Reston, VA. Open File Report OFR 83-118. v + 73 pp.

Davis, J.W., G.G. Salata, J. Sericano, and T. Wade. 1993. An analysis of tissues for total PCB and planar PCB concentrations in marine mammals stranded along the Gulf of Mexico. Abstract, 10th Biennial Conference on the Biology of Marine Mammals, November 11-15, Galveston, TX.

Davis, R.W., G.P. Scott, B. Würsig, G.S. Fargion, W.E. Evans, L.J. Hansen, R. Benson, K.D. Mullin, T.D. Leming, N. May, B.R. Mate, J.C. Norris, T.A. Jefferson, D.E. Peake, S.K. Lynn, T.D. Sparks, and C. Schroeder. 1995.

Distribution and abundance of marine mammals in the north-central and western Gulf of Mexico: Draft final report. U.S. Dept. of the Interior, Minerals Management Service, Gulf of Mexico OCS Region, New Orleans, LA.

Davis, R.W., G.A.J. Worthy, B. Würsig, S.K. Lynn, and F.I. Townsend. 1996. Diving behavior and at-sea movements of an Atlantic spotted dolphin in the Gulf of Mexico. Mar. Mamm. Sci. 12:569-581.

Davis, R.W., G.S. Fargion, N. May, T.D. Leming, M. Baumgartner, W.E. Evans, L.J. Hansen, and K. Mullin. 1998a. Physical habitat of cetaceans along the continental slope in the north-central and western Gulf of Mexico. Mar. Mamm. Sci. 14: 490-507.

Davis, R.A., D.H. Thomson, and C.I. Malme. 1998b. Environmental assessment of seismic exploration on the Scotian shelf. Class Assessment prepared by LGL Limited for submission to Canada/Nova Scotia Offshore Petroleum Board, Halifax, NS. 181 pp. + apps.

Davis, R.W., W.E. Evans, and B. Würsig. 2000. Cetaceans, sea turtles and seabirds in the northern Gulf of Mexico: distribution, abundance and habitat associations. Volume II: Technical report. U.S. Dept. of the Interior, Geological Survey, Biological Resources Division, USGS/BRD/CR-1999-0006 and U.S. Dept. of the Interior, Minerals Management Service, Gulf of Mexico OCS Region, New Orleans, LA, OCS Study MMS 2000-003. 346 pp.

Defenbaugh, R.E. 1976. A study of the benthic macroinvertebrates of the continental shelf of the northern Gulf of Mexico. Unpublished Ph.D. dissertation, Texas A&M University, College Station, TX. 476 pp.

De Forges, B.R., J.A. Koslow, and G.C. Poore. 2000. Diversity and endemism of benthic seamount fauna in the southwest Pacific. Nature 405:944-947.

Delaune, R.D., W.H. Patrick, and R.J. Bureh. 1979. Effect of crude oil on a Louisiana *Spartina alterniflora* salt marsh. Environ. Poll. 20:21-31.

DelMar Operating, Inc. 1994. Site specific survey of seafloor features and topography for proposed Busch Platform Site OCS-G 7825, Block 255, Main Pass Area, Gulf of Mexico. Prepared for DelMar Operating, Inc. by Deepsea Development Services, a division of Science Applications International Corporation, San Diego, CA. August 1, 1994.

DeMarty, G.D., J.E. Hose, M.D. McGurk, E.D. Evelyn, and D.E. Hinton. 1997. Histopathology and cytogenetic evaluation of Pacific herring larvae exposed to petroleum hydrocarbons in the laboratory or in Prince William Sound, Alaska, after the *Exxon Valdez* oil spill. Canadian Journal of Fisheries and Aquatic Sciences 54(8):1,846-1,857.

Denton, S.E. and G. Davenport. 1995. Characterization of the reef fish fishery of the eastern U.S. Gulf of Mexico. MARFIN Final Report, Grant No. 95MF1H07.

De Swart, R.L., P.S. Ross, L.J. Vedder, H.H. Timmerman, S. Heisterkamp, H. Van Loveren, J.G. Vos, P.J.H. Reijnders, and A.D.M.E. Osterhaus. 1994. Impairment of immune function in harbor seals (*Phoca vitulina*) feeding on fish from polluted waters. Ambio 23:155-159.

De Swart, R.L., T.C. Harder, P.S. Ross, H.W. Vos, and A.D.M.E. Osterhaus. 1995. Morbilliviruses and morbillivirus diseases of marine mammals. Infectious Agents and Disease 4:125-130.

Deutsch, C.J., J.P. Reid, R.K. Bonde, D.E. Easton, H.I. Kochman, and T.J. O'Shea. 1999. Winter movements among thermal refugia by West Indian manatees (*Trichechus manatus*) along the U.S. Atlantic coast. Abstracts, 13th Biennial Conference on the Biology of Marine Mammals, Wailea, Maui, 28 November - 3 December.

DeWald, O. 1982. Severe storm and hurricane impacts along the Gulf and lower Atlantic coasts. In: U.S. Dept. of the Interior, Bureaus of Land Management. Environmental information on hurricanes, deepwater technology, and Mississippi Delta mudslides in the Gulf of Mexico, Section III. U.S. Dept. of the Interior, Bureau of Land Management, New Orleans OCS Office, New Orleans, LA. BLM Open File Report 80-02. 10 pp.

Dismukes, D., W. Olatubi, D. Mesyanzhinov, and A. Pulsipher. In preparation. Modeling the economic impacts of offshore oil and gas activities in the Gulf of Mexico: Methods and applications; final draft. U.S. Dept of the Interior, Minerals Management Service, Gulf of Mexico OCS Region, New Orleans, LA.

Ditton, R.B. and J. Auyong. 1984. Fishing offshore platforms central Gulf of Mexico – An analysis of recreational and commercial fishing use at 164 major offshore petroleum structures. OCS Monograph MMS 84-0006. U.S. Dept. of the Interior, Minerals Management Service, Gulf of Mexico OCS Region, New Orleans, LA. 158 pp. Available from NTIS, Springfield, VA: PB84-216605.

Ditton, R.B. and A.R. Graefe. 1978. Recreational fishing use of artificial reefs on the Texas coast. College Station, TX: Texas A&M University, Department of Recreation and Parks. 155 pp.

Ditty, J.G., G.G. Zieske, and R.F. Shaw. 1988. Seasonality and depth distribution of larval fishes in the northern Gulf of Mexico above 26°N. Fish. Bull. 86:811-823.

Dodd, C.K., Jr. 1988. Synopsis of the biological data on the loggerhead sea turtle *Caretta caretta* (Linnaeus 1758). U.S. Dept. of the Interior, Fish and Wildlife Service. Biological Report 88(14). Gainesville, FL: National Ecology Research Center. Available from NTIS: Springfield, VA. PB89-109565. 119 pp.

Doherty, P. and T. Fowler. 1994. An empirical test of recruitment limitation in a coral reef fish. Science 263:935-939.

Donato, K.M., D.T. Robinson, and C.L. Bankston III. 1998. To have them is to love them: immigrant workers in the offshore oil industry. Paper read at the Annual Meeting of the Latin American Studies Association, Chicago, IL, September 1998. 18 (unnumbered xerox) pp.

Doonan, T. 1996. Personal communication. Florida Fish and Wildlife Conservation Commission, Panama City, FL.

Dowgiallo, M.J. (ed.). 1994. Coastal oceanographic effects of the summer 1993 Mississippi River flooding. Special NOAA Report. U.S. Dept. of Commerce, National Oceanic Atmospheric Administration, Coastal Ocean Office/National Weather Service, Silver Spring, MD. 76 pp.

Dugas, R., V. Guillory, and M. Fischer. 1979. Oil rigs and offshore fishing in Louisiana. Fisheries 4(6):2-10.

Duignan, P.J., C. House, D.K. Odell, R.S. Wells, L. Hansen, M. Walsh, B.K. Rima, and J.R. Geraci. 1995a. Morbillivirus infection in bottlenose dolphins: Evidence for recurrent epizootics. Abstract, 11th Biennial Conference on the Biology of Marine Mammals, 14-18 December, Orlando, FL.

Duignan, P.J., C. House, M.T. Walsh, T. Campbell, G.D. Bossart, N. Duffy, P.J. Fernandes, B.K. Rima, S. Wright, and J.R. Geraci. 1995b. Morbillivirus infection in manatees. Marine Mammal Science 11:441-451.

Duignan, P.J., C. House, D.K. Odell, R.S. Wells, L.J. Hansen, M.T. Walsh, D.J. St. Aubin, B.K. Rima, and J.R. Geraci. 1996. Morbillivirus infection in bottlenose dolphins: Evidence for recurrent epizootics in the western Atlantic and Gulf of Mexico. Marine Mammal Science 12:499-515.

Dunbar, J.B., L.D. Britsch, and E.B. Kemp III. 1992. Land loss rates: Report 3, Louisiana coastal plain. U.S. Dept. of the Army, Corps of Engineers, New Orleans District, New Orleans, LA. Technical Report GL-90-2.

Dunton, K.H. 1994. Seasonal growth and biomass of the subtropical *Halodule wrightii* in relation to continuous measurements of underwater irradiance. Mar. Biol. 120:479-489.

Dunton, K.H., A. Burd, L. Cifuentes, P. Eldridge, and J. Morse. 1998. The effect of dredge deposits on the distribution and productivity of seagrasses: An intergrative model for Laguna Madre. Draft Final Report to Interagency Coordination Team, Galveston District, U.S. Army Corps of Engineers. Unnumbered report.

Durako, M.J., M.O. Hall, F. Sargent, and S. Peck. 1992. Propeller scars in sea grass beds: an assessment and experimental study of recolonization in Weedon Island State Preserve, Florida. In: Web, F., ed. Proceedings, 19th Annual Conference of Wetland Restoration and Creation. Hillsborough Community College, Tampa, FL. Pp. 42-53.

Duronslet, M.J., C.W. Caillouet, S. Manzella, K.W. Indelicato, C.T. Fontaine, D.B. Revera, T. Williams, and D. Boss. 1986. The effects of an underwater explosion on the sea turtles *Lepidochelys kempi* and *Caretta caretta* with observations of effects on other marine organisms (trip report). Galveston, TX: U.S. Dept. of Commerce, National Marine Fisheries Service, Southeast Fisheries Center.

Dutton, P.H., B.W. Bowen, D.W. Owens, A. Barragan, and S.K. Davis. 1999. Global phylogeography of the leatherback turtle (*Dermochelys coriacea*). J. Zool. Lond. 248:397-409.

Dwinell, S.E. and C.R. Futch. 1973. Spanish and king mackerel larvae and juveniles in the northeastern Gulf of Mexico June through October 1969. Florida. Dept. of Natural Resource Laboratory. Leaflet Ser. 5 Part 1(24):1-14.

Eadie, B.J., J.A. Robbins, P. Blackwelder, S. Metz, J.H. Trefry, B. McKee, and T.A. Nelson. 1992. A retrospective analysis of nutrient enhanced coastal ocean productivity in sediments from the Louisiana continental shelf. In: Nutrient Enhanced Coastal Ocean Productivity Workshop Proceedings, TAMU-SG-92-109, Technical Report. Pp. 7-14.

Eckert, S.A., D.W. Nellis, K.L. Eckert, and G.L. Kooyman. 1986. Diving patterns of two leatherback sea turtles (*Dermochelys coriacea*) during internesting intervals at Sandy Point, St. Croix, U.S. Virgin Islands. Herpetologica 42:381-388.

Edison Chouest. 2001. Internet website: http://www.chouest.com/c-port/c-port.html

Edwards, R.E., K.J, Sulak, C.B. Grimes, and M. Randall. Submitted. Movements of Gulf sturgeon (*Acipenser oxyrinchus desotoi*) in nearshore habitat as determined by acoustic telemetry. Manuscript submitted December 17, 2001, to Gulf of Mexico Science.

Ehrhart, L.M. 1978. Choctawhatchee beach mouse. In: Layne, J.N., ed. Rare and endangered biota of Florida. Volume I: Mammals. Gainesville: University Presses of Florida. Pp. 18-19.

Eleuterius, L.N. 1987. Seagrass ecology along the coasts of Alabama, Louisiana, and Mississippi. Florida Marine Research Publications, No. 42. Pp. 11-24.

Encarta. 2002. Internet website: http://encarta.msn.com/find/concise.asp?ti=761568357&sid=37#s37.

Engelhardt, F.R., J.P. Ray, and A.H. Gillam, eds. 1989. Drilling wastes. New York: Elsevier Applied Science Publishers, Ltd. 708 pp.

Ernst, C.H., R. W. Barbour, and J. E. Lovich. 1994. Turtles of the United States and Canada. Washington, DC.: Smithsonian Institution Press. 578 pp.

Espey, Huston & Associates, Inc. 1990. Ground truthing anomalies, Port Mansfield entrance channel, Willacy County, Texas. Prepared for the U.S. Dept. of the Army, Corps of Engineers, Galveston District, Galveston, TX. Contract no. DACW64-89-D-0002. Delivery order no. 0006. Texas antiquities permit no. 857. 60 pp.

Etkin, D.S. 1998. Personal communication. Research analyst for the Oil Spill Intelligence Report, Cutter Information Corporation.

Evans, W. 1999. Texas A&M University, Dept. of Wildlife & Fisheries Sciences, Galveston, TX.

Evans, D.R. and S.D. Rice. 1974. Effects of oil on marine ecosystems: A review for administrators and policy makers. Fishery Bull. 72(3):625-637.

Fangman, M.S. and K.A. Rittmaster. 1994. Effects of human beach usage on the temporal distribution of loggerhead nesting activities. In: Proceedings, 13th Annual Symposium on Sea Turtle Biology and Conservation, 23-27 February, Jekyll Island, GA. NOAA Tech. Memo. NMFS-SEFSC-341.

Farr, A.J., C.C. Chabot, and D.H. Taylor. 1995. Behavioral avoidance of flurothene by flathead minnows (*Pimephales promelas*). Neurotoxicology and Teratology 17(3):265-271.

Fedde, M.R. and W.D. Kuhlmann. 1979. Cardiopulmonary responses to inhaled sulfur dioxide in the chicken. Poultry Science 58:1584-1591.

Federal Archeology. 1994. Industrial archeology: Special report. 7(2)/Summer 1994.

Federal Register. 1985a. Endangered and threatened wildlife and plants; determination of endangered status for three beach mice. Final Rule. 50 CFR 17, Thursday, June 6, 1985. 50 FR 109, pp. 23,872-23,885.

Federal Register. 1985b. Endangered and threatened wildlife and plants; removal of the brown pelican in the southeastern United States from the list of endangered and threatened wildlife. 50 FR 23.

Federal Register. 1995a. Incidental take of marine mammals; bottlenose dolphins and spotted dolphins. 50 CFR 228.

Federal Register. 1995b. Endangered and threatened wildlife and plants; final rule to reclassify the bald eagle from endangered to threatened in all of the lower 48. 60 FR 133, pp. 36,000-36,010.

Federal Register. 1998. Endangered and threatened wildlife and plants; determination of endangered status for the St. Andrew beach mouse. 50 CFR 17, December 18, 1998. 63 FR 243. Pp. 70053-70062.

FERC (Federal Energy Regulatory Commission). 2001 Inside FERC's gas market report. Internet website: http://www.ferc.gov.

Fertl, D. 1994. Occurrence, movements, and behavior of bottlenose dolphins (*Tursiops truncatus*) in association with the shrimp fishery in Galveston Bay, Texas. M.Sc. Thesis, Texas A&M University, College Station.

Fertl, D. and S. Leatherwood. 1997. Cetacean interactions with trawls: a preliminary review. Journal of Northwest Atlantic Fishery Science 22: 219-248.

Fertl, D. and B. Würsig. 1995. Coordinated feeding by Atlantic spotted dolphins (*Stenella frontalis*) in the Gulf of Mexico. Aquat. Mamm. 21:3-5.

Fertl, D., A.J. Schiro, and D. Peake. 1997. Coordinated feeding by Clymene dolphins (*Stenella clymene*) in the Gulf of Mexico. Aquat. Mamm. 23:111-112.

Fingas, M. 2001. The basics of oil spill cleanup – second edition. Boca Raton, FL: CRC Press LLC.

Fingas, M. and B. Fieldhouse. 1998. Studies of water-in-oil emulsions: Stability and oil properties. In: Proceedings of the Twenty-First Arctic Marine Oilspill Program Technical Seminar, Environment Canada. Ottawa, Ontario, Canada. Pp. 1-25.

Fischel, M., W. Grip, and I.A. Mendelssohn. 1989. Study to determine the recovery of a Louisiana marsh from an oil spill. In: Proceedings, 1989 Oil Spill Conference . . . February 13-16, 1989, San Antonio, TX. Washington, DC: American Petroleum Institute.

Fischer, A. 1970. History and current status of the Houma Indians. In: Levine, S. and S. Oestreich Lurie, eds. The American Indian Today. Baltimore, MD: Penguin Books, Inc. Pp. 212-234.

Fisher, C.R. 1995. Characterization of habitats and determination of growth rate and approximate ages of the chemosynthetic symbiont-containing fauna. In: MacDonald, I.R., W.W. Schroeder, and J.M. Brooks, eds. 1995. Chemosynthetic ecosystems study: final report. Volume 2: technical report. U.S. Dept. of the Interior, Minerals Management Service, Gulf of Mexico OCS Region, New Orleans, LA. OCS Study MMS 95-0022. Pp. 5.1-5.47.

Fisher, W.L., J.H. McGowen, L.F. Brown, Jr., and C.G. Groat. 1972. Environmental geologic atlas of the Texas coastal zone: Galveston-Houston area. The University of Texas at Austin, Bureau of Economic Geology, Austin, TX.

Fisher, W.L., L.F. Brown, Jr., J.H. McGowen, and C.G. Groat. 1973. Environmental geologic atlas of the Texas coastal zone: Beaumont-Port Arthur area. The University of Texas at Austin, Bureau of Economic Geology, Austin, TX.

Fisher, C.R., I. Urcuyo, M.A. Simpkins, and E. Nix. 1997. Life in the slow lane: growth and longevity of cold-seep vestimentiferans. Marine Ecology 18:83-94.

Florida Dept. of Environmental Protection (FDEP); U.S. Dept. of Commerce, National Oceanic and Atmospheric Administration; and U.S. Dept. of the Interior. 1997. Damage assessment and restoration plan/environmental assessment for the August 10, 1993, Tampa Bay oil spill. Vol. 1 - Ecological injuries.

Florida Fish and Wildlife Conservation Commission. 2002. Sea turtle nesting activity in Florida. Florida Marine Research Institute, St. Petersburg, FL. Internet website: http://floridamarine.org/features/view_article.asp?id=2377.

Florida Game and Freshwater Fish Commission. 1996. Descriptions of plant communities for Landsat habitat mapping. Written communication (letter) of July 5, 1966, from John E. Stys, Biological Scientist of the Office of Environmental Services, Florida Game and Freshwater Fish Commission.

Foster and Associates, Inc. 1997. Social and economic consequences of onshore OCS-related activities in coastal Alabama: Final baseline report. Economic baseline of the Alabama coastal region. Report prepared for the U.S. Dept. of the Interior, Minerals Management Service, Gulf of Mexico OCS Region, New Orleans, LA. 102 pp.

Fox, D.A. and J. Hightower. 1998. Identification of Gulf sturgeon spawning habitat in the Choctawhatchee River System, Alabama. Final report to North Carolina Cooperative Fish and Wildlife Research Unit, Raleigh, NC. 51 pp.

Fox, D.A., J.E. Hightower, and F.M. Parauka. 2000. Gulf sturgeon spawning migration and habitat in the Choctawhatchee River System, Alabama-Florida. Transactions of the American Fisheries Society 129:811-826.

Frazer, N.B., J.W. Gibbons, and J.L. Greene. 1989. Life tables of a slider turtle population. In: Gibbons, J.W., ed. Life history and ecology of the slider turtle. Washington, DC: Smithsonian Institution Press.

Frazier, J.G. 1980. Marine turtles and problems in coastal management. In: Edge, B.L., ed. Coastal Zone ’80; Volume III. Proceedings, Second Symposium on Coastal and Ocean Management. Pp. 2,395-2,2411.

French, D.P. 1998. Modeling the impacts of the *North Cape* oil spill. In: Proceedings, Twenty-first Arctic and Marine Oil Spill Program (AMOP) Technical Seminar, June 10-12, 1998, West Edmonton Mall Hotel, Edmonton, Alberta, Canada. Pp. 387-430.

Frink, L. 1994. Rehabilitation of contaminated wildlife. In: Burger, J., ed. Before and after and oil spill: The Arthur Kill. New Brunswick, NJ: Rutgers University Press. Pp. 82-98.

Fritts, T.H. and M.A. McGehee. 1982. Effects of petroleum on the development and survival of marine turtle embryos. Prepared for the U.S. Dept. of the Interior, Minerals Management Service, Gulf of Mexico OCS Region, New Orleans, LA. Contract no. 14-16-0009-80-946.

Fritts, T.H. and R.P. Reynolds. 1981. Pilot study of the marine mammals, birds and turtles in OCS areas of the Gulf of Mexico. U.S. Dept. of the Interior, Fish and Wildlife Service, Biological Services Program. FWS/OBS-81/36.

Fritts, T.H., A.B. Irvine, R.D. Jennings, L.A. Collum, W. Hoffman, and M.A. McGehee. 1983. Turtles, birds, and mammals in the northern Gulf of Mexico and nearby Atlantic waters. U.S. Dept. of the Interior, Fish and Wildlife Service, Division of Biological Services, Washington, DC. FWS/OBS-82/65. 455 pp.

Frost, K.J., C-A. Manen, and T.L. Wade. 1994. Petroleum hydrocarbons in tissues of harbor seals from Prince William Sound and the Gulf of Alaska. In: Loughlin, T.R., ed. Marine mammals and the *Exxon Valdez*. San Diego, CA: Academic Press. Pp. 331-358.

Fry, D.M., S.I. Fefer, and L. Sileo. 1987. Ingestion of plastic debris by laysan albatross and wedge-tailed shearwaters in the Hawaiian islands. Mar. Poll. Bull. 18(6B):339-343.

Fu, B. and P. Aharon. 1998. Sources of hydrocarbon-rich fluids advecting on the seafloor in the northern Gulf of Mexico. Gulf Coast Association of Geological Societies Transactions 48:73-81.

Fuller, D.A. and A.M. Tappan. 1986. The occurrence of sea turtles in Louisiana coastal waters. Baton Rouge, LA: Louisiana State University, Center for Wetland Resources. LSU-CFI-86-28.

Gales, R.S. 1982. Effects of noise of offshore oil and gas operations on marine mammals - an introductory assessment. Technical Report 844. Naval Ocean Systems Center, San Diego, CA.

Gallaway, B.J. and D.K. Beaubien. 1997. Initial monitoring at a synthetic drilling fluid discharge site on the continental slope of the northern Gulf of Mexico: The Pompano Development. In: McKay, M. and J. Nides, eds. Proceedings, Seventeenth Annual Gulf of Mexico Information Transfer Meeting, December 1997. U.S. Dept. of the Interior, Minerals Management Service, Gulf of Mexico OCS Region, New Orleans, LA. OCS Study MMS 99-0042. Pp. 675-685.

Gallaway, B.J., L.R. Martin, and R.L. Howard, eds. 1988. Northern Gulf of Mexico continental slope study, annual report: Year 3. Volume II: Technical narrative. U.S. Dept. of the Interior, Minerals Management Service, Gulf of Mexico OCS Region, New Orleans, LA. OCS Study MMS 87-0060. 586 pp.

Gambell, R. 1985. Sei whale -- *Balaenoptera borealis*. In: Ridgway, S.H. and R. Harrison, eds. Handbook of marine mammals. Vol. 3: The sirenians and baleen whales. San Diego, CA: Academic Press. Pp. 155-170.

Garber, S.D. 1985. The integration of ecological factors affecting marine turtle nesting beach management. In: Proceedings of the Ninth Annual Conference of the Coastal Society, October 14-17, 1984, Atlantic City, NJ: The Coastal Society.

Garrison, E.G., C.P. Giammona, F.J. Kelly, A.R. Tripp, and G.A. Wolf. 1989. Historic shipwrecks and magnetic anomalies of the Northern Gulf of Mexico: reevaluation of archaeological resource management. Volume II: Technical narrative. U.S. Dept. of the Interior, Minerals Management Service, Gulf of Mexico OCS Region, New Orleans, LA. OCS Study MMS 89-0024. 241 pp.

Gartner, J.V., Jr. 1993. Patterns of reproduction on the dominant lanternfish species (Pisces: Myctophidae) of the eastern Gulf of Mexico, with a review of reproduction among tropical-subtropical Myctophidae. Bull. Mar. Sci. 52(2):721-750.

Gartner, J.V., Jr., T.L. Hopkins, R.C. Baird, and D.M. Milliken. 1987. The lanternfishes of the eastern Gulf of Mexico. Fish. Bull. 85(1):81-98.

Geological Survey of Alabama (GSA). 1998. Governor's report: Options for development of potential natural gas reserves from central Gulf of Mexico, Mobile Area Blocks 826 and 829.

George, R.H. 1997. Health problems and diseases of sea turtles. In: Lutz, P.L. and J.A. Musick, eds. The biology of sea turtles. Boca Raton, FL: CRC Press. Pp. 363-385.

Geraci, J.R. 1990. Physiologic and toxic effects on cetaceans. In: Geraci, J.R. and D.J. St. Aubin, eds. Sea mammals and oil: confronting the risks. San Diego, CA: Academic Press, Inc. Pp. 167-197.

Geraci, J.R. and D.J. St. Aubin. 1980. Offshore petroleum resource development and marine mammals: A review and research recommendations. Marine Fisheries Review 42:1-12.

Geraci, J.R. and D.J. St. Aubin. 1982. Study of the effects of oil on cetaceans. Final report prepared for the U.S. Dept. of the Interior, Bureau of Land Management, New York OCS Office, July 20, 1982. 274 pp.

Geraci, J.R. and D.J. St. Aubin. 1985. Expanded studies of the effects of oil on cetaceans, part I. Final report prepared for the U.S. Dept. of the Interior, Minerals Management Service, Washington, DC.

Geraci, J.R., D.J. St. Aubin, and R.J. Reisman. 1983. Bottlenose dolphins, *Tursiops truncatus*, can detect oil. Can. J. Fish. Aquat. Sci. 40(9):1,515-1,522.

Gerstein, E.R., L. Gerstein, S.E. Forsythe, and J.E. Blue. 1999. The underwater audiogram of the West Indian manatee (*Trichechus manatus*). Journal of the Acoustical Society of America 105:3,575-3,583.

Getter, C.D., G. Cintron, B. Kicks, R.R. Lewis III, and E.D. Seneca. 1984. The recovery and restoration of salt marshes and mangroves following an oil spill. In: Cairn, J., Jr. and A.L. Buikema, Jr., eds. Restoration of habitats impacted by oil spills. Boston, MA: Butterworth Publishers, Ann Arbor Science Book. Pp. 65-104.

Gibson, J.L., ed. 1982. Archeology and ethnology on the edges of the Atchafalaya Basin, south central Louisiana, a cultural resources survey of the Atchafalaya basin protection levees: final report. Prepared by the University of Southwestern Louisiana, Center for Archaeological Studies for the U.S. Dept. of the Army, Corps of Engineers, New Orleans District, New Orleans, LA. Contract DACW29-79-C-0265 PD-RC-82-04. 649 pp.

Gibson, D.J. and P.B. Looney. 1994. Vegetation colonization of dredge spoil on Perdido Key, Florida. Journal of Coastal Research 10:133-134.

Gibson, J. and G. Smith. 1999. Reducing threats to nesting habitat. In: Eckert, K.L., K.A. Bjorndal, F.A. Abreu-Grobois, and M. Donnelly, eds. Research and management techniques for the conservation of sea turtles. IUCN/SSC Marine Turtle Specialist Group Publication No. 4. Pp. 184-188.

Gilbert, R.B., E.G. Ward, and A.J. Wolford. 2001. Comparative risk analysis for deepwater production systems. U.S. Dept. of the Interior, Minerals Management Service, Technology Assessment and Research Program, Project 359, January.

Gilbes, F., C. Tomas, J. Walsh, and F. Muller-Karger. In press. An episodic chlorophyll plume on the West Florida Shelf. Continental Shelf Research.

Gitschlag, G.R. 1999. Personal communication. Telephone conversations regarding fish kills associated with explosive platform removals. March 1999. U.S. Dept. of Commerce, National Marine Fisheries Service, Galveston Lab.

Gitschlag, G.R. 2001. Personal communication. U.S. Dept. of Commerce, National Marine Fisheries Service, Galveston Lab.

Gitschlag, G.R. and B.A. Herczeg. 1994. Sea turtle observations at explosive removals of energy structures. Mar. Fish. Rev. 56:1-8.

Gitschlag, G.R. and M. Renaud. 1989. Sea turtles and the explosive removal of offshore oil and gas structures. In: Eckert, S.A., K.L. Eckert, and T. H. Richardson, comps. Proceedings, 9th Annual Workshop on Sea Turtle Conservation and Biology. NOAA Tech. Memo. NMFS-SEFSC-232. Pp. 67-68.

Gitschlag, G.R., B.A. Herczeg, and T.R. Barcak. 1997. Observations of sea turtles and other marine life at the explosive removal of offshore oil and gas structures in the Gulf of Mexico. Gulf Research Reports 9:247-262.

Gitschlag, G.R., J.S. Schrripa, and J.E. Powers. 2000. Estimation of fisheries impacts due to underwater explosives used to sever and salvage oil and gas platforms in the U.S. Gulf of Mexico. U.S. Dept. of the Interior, Minerals Management Service, Gulf of Mexico OCS Region, New Orleans, LA. OCS Study MMS 2000-087. 80 pp.

Godish, T. 1991. Air quality. 2nd ed. Michigan: Lewis Publishers, Inc. 422 pp.

Golley, F.B. 1962. Mammals of Georgia. University of Georgia Press, Athens. 218 pp.

Goodyear, C.P. and P. Phares. 1990. Status of red snapper stocks of the Gulf of Mexico, report for 1990. Contribution: CRD 89/90-05. U.S. Dept. of Commerce, National Marine Fisheries Service, Southeast Fisheries Center, Miami, FL. 72 pp.

Goold, J.C. 1996. Acoustic assessment of populations of common dolphin *Delphinus delphis* in conjunction with seismic surveying. Journal of the Marine Biological Association, U.K. 76:811-820.

Goold, J.C. and P.J. Fish. 1998. Broadband spectra of seismic survey air-gun emissions, with reference to dolphin auditory thresholds. Journal of the Acoustical Society of America 103:2,177-2,184.

Gordon, J. and A. Moscroup. 1996. Underwater noise pollution and its significance for whales and dolphins. In: Simmonds, M.P. and J.D. Hutchinson, eds. The Conversation of Whales and Dolphins. New York: John Wiley and Sons. Pp. 281-319.

Gordon, J.C.D., D. Gillespie, J. Potter, A. Frantzis, M. Simmonds, and R. Swift. 1998. The effects of seismic surveys on marine mammals. In: Seismic and Marine Mammals Workshop, 23-25 June 1998, London, Workshop Documentation (unpublished).

Gore, J. 1996. Personal communication. Florida Fish and Wildlife Conservation Commission, Panama City, FL.

Gore, J. 1997. Personal communication. Florida Fish and Wildlife Conservation Commission, Panama City, FL.

Gosselink, J.G., C.L. Cordes, and J.W. Parsons. 1979. An ecological characterization study of the Chenier Plain coastal ecosystem of Louisiana and Texas. 3 vols. U.S. Dept. of the Interior, Fish and Wildlife Services. FWS/OBS-78/9 through 78/11.

Govoni, J.J. and C.B. Grimes. 1992. The surface accumulation of larval fishes by hydrodynamic convergence within the Mississippi River plume front. Cont. Shelf Res. 12(11):1265-1276.

Govoni, J.J., D.E. Hoss, and D.R. Colby. 1989. The spatial distribution of larval fishes about the Mississippi River plume. Limnol. Oceanogr. 34:178-187.

Gramentz, D. 1988. Involvement of loggerhead turtle with the plastic, metal, and hydrocarbon pollution in the central Mediterranean. Mar. Poll. Bull. 19:11-13.

Gramling, R. 1984. Housing in the coastal zone parishes. In: Gramling, R.B. and S. Brabant, eds. The role of outer continental shelf oil and gas activities in the growth and modification of Louisiana's coastal zone. U.S. Dept. of Commerce, National Oceanic and Atmospheric Administration; Louisiana Dept. of Natural Resources, Lafayette, LA. Interagency Agreement NA-83-AA-D-CZ025; 21920-84-02. Pp. 127-134.

Gray, W.M. 1992. Written communication. Updated forecast of Atlantic seasonal activity for 1992.

Greenberg, J. 2002. OSV day rates. Workboat 58(9):16.

Greenpeace. 1992. The environmental legacy of the Gulf War. Greenpeace International, Amsterdam.

Griffin, R.B. 1999. Sperm whale distributions and community ecology associated with a warm-core ring off Georges Bank. Mar. Mamm. Sci. 15: 33-51.

Griffin, R.B. and N.J. Griffin. 1999. Distribution and habitat differentiation of *Stenella frontalis* and *Tursiops truncatus* on the eastern Gulf of Mexico continental shelf. Abstracts, 13th Biennial Conference on the Biology of Marine Mammals, Wailea, Maui, 28 November - 3 December.

Grimes, C.B. and J.H. Finucane. 1991. Spatial distribution and abundance of larval and juvenile fish, chlorophyll and macrozooplankton around the Mississippi River discharge plume, and the role of the plume in fish recruitment. Mar. Ecol. Prog. Ser. 75:109-119.

Grimes, C.B., A. Hamilton, and D.J. Kushner. 1992. A larval index to the Gulf of Mexico spawning stock of Spanish mackerel, *Scomberomorus maculatus*, 1984-1986. Report to the U.S. Dept. of Commerce, National Marine Fisheries Service, Panama City, FL, and Pascagoula, MS. 16 pp.

Grimes, C.B., G. Fitzhugh, C.C. Koenig, and F.C. Coleman. 1999. Factors influencing the timing and magnitude of settlement of reeffish recruiting to seagrass meadows along the west Florida shelf. In: McKay, M. and J. Nides, eds. Proceedings, Seventeenth Annual Gulf of Mexico Information Transfer Meeting, Decemb er 1997. U.S. Dept. of the Interior, Minerals Management Service, Gulf of Mexico OCS Region, New Orleans, LA. OCS Study MMS 99-0042. Pp. 299-303.

Groom, M.J. and M.A. Pascual. 1997. The analysis of population persistence: An outlook on the practice of viability analysis. In: Fiedler, P.L. and P.M. Karieva, eds. Conservation biology for the coming decade. New York: Chapman and Hall. Pp. 1-27.

Guinasso N.L., Jr. 1997. Personal communication. Geochemical Environmnetal Research Group, Texas A&M University, College Station, TX.

Gulf of Mexico Fishery Management Council (GMFMC). 1985. Final amendment I: Fishery management plan and environmental impact statement for coastal migratory pelagic resources in the Gulf of Mexico and South Atlantic Region. Tampa, FL. 135 pp.

Gulf of Mexico Fishery Management Council (GMFMC). 1994. Amendment 2 to the fishery management plan for coral and coral reefs of the Gulf of Mexico and South Atlantic. South Atlantic and Gulf of Mexico Fishery Management Councils, Tampa, FL. 136 pp.

Gulf of Mexico Fishery Management Council (GMFMC). 1995. Draft amendment 8 environmental assessment (effort management amendment) to the reef fishery management plan for the reef fish resources of the Gulf of Mexico. Gulf of Mexico Fishery Management Council, Tampa, FL. 56 pp.

Gulf of Mexico Fishery Management Council (GMFMC). 1998. Generic amendment for addressing essential fish habitat requirements. Gulf of Mexico Fishery Management Council, Tampa, FL. NOAA Award No. NA87FC0003. 238 pp. + apps.

Gulf of Mexico Fishery Management Council (GMFMC). 2000. Information on recent proposals and announcements. Internet website: http://www.gulfcouncil.org/index.html.

Gulf States Marine Fisheries Commission. 1988. Thirty-eighth annual report (1986-1987) to the Congress of the United States and to the governors and legislators of Alabama, Florida, Louisiana, Mississippi, and Texas. Ocean Springs, MS. 90 pp.

Gulland, J. and C. Walker. 1998. Marine seismic overview. In: Seismic and Marine Mammals Workshop, 23-25 June 1998, London, Workshop Documentation (unpublished).

Gunter, G. 1977. Public aquaria and seals in the Gulf of Mexico. The Drum and Croaker. 17 (1):37-40.

Guo, J., D. Hughes, and W. Keithly. 2001. An analysis of Louisiana Highway 1 in relation to expanding oil and gas activities in the central Gulf of Mexico: Appendix B. In: Keithly, D.C., ed. Lafourche Parish and Port Fourchon, Louisiana: Effects of the outer continental shelf petroleum industry on the economy and public services, part 1. U.S. Dept. of the Interior, Minerals Management Service, Gulf of Mexico OCS Region, New Orleans, Louisiana. OCS Study MMS 2001-019.

Hall, E.R. 1981. The mammals of North America: Volume II. New York: John Wiley and Sons. Pp. 667-670.

Hall, R.J., A.A. Belisle, and L. Sileo. 1983. Residues of petroleum hydrocarbons in tissues of sea turtles exposed to the *Ixtoc I* spill. Journal of Wildlife Diseases 19:106-109.

Halliburton Company. 1995. Halliburton redbook: Halliburton cementing tables.

Hamilton, P. and A. Lugo-Fernandez. 2001. Observations of high speed deep currents in the northern Gulf of Mexico. Geophys. Res. Let. 28(14):2,867-2,870.

Hansen, D.J. 1985. Potential effects of oil spills and other chemical pollutants on marine mammals occurring in Alaskan waters. U.S. Dept. of the Interior, Minerals Management Service, Alaska OCS Region, Anchorage. OCS Study MMS 85-0031. 21 pp.

Hansen, L.J., ed. 1992. Report on investigation of 1990 Gulf of Mexico bottlenose dolphin strandings. U.S. Dept. of Commerce, National Marine Fisheries Service, Southeast Fisheries Center, Miami, FL. Report MIA-92-93-21. 219 pp.

Hansen, L. 1997. Personal communication. U.S. Dept. of Commerce, National Marine Fisheries Service, Charleston Lab, Charleston, SC.

Harper, D.E. 1986. A review and synthesis of unpublished and obscure published literature concerning produced water fate and effects. Prepared for the Offshore Operators Committee, Environmental Science Task Force (Chairman, R.C. Ayers, Exxon Production Research Co., Houston, TX).

Harris InfoSource. 1998. 1998 Alabama manufacturing directory. Twinsburg, OH: Harris InfoSource.

Hartman, D.S. 1979. Ecology and behavior of the manatee (*Trichechus manatus*) in Florida. American Society of Mammalogists, Special Publication 5. St. Lawrence, KS. 153 pp.

Harvey, J.T. and M.E. Dahlheim. 1994. Cetaceans in oil. In: Loughlin, T.R., ed. Marine mammals and the *Exxon Valdez*. San Diego, CA: Academic Press. Pp. 257-264.

Hastings, R.W., L.H. Ogren, and M.T. Mabry. 1976. Observations on the fish fauna associated with offshore platforms in the northeastern Gulf of Mexico. U.S. Fishery Bulletin 74:387-402.

Haubold, E.M., D. Cowan, A.O. Okorodudu, S. Ferrell, T. Christopher, and A.R. Tripp. 1993. Heavy metals in vertebrae of *Tursiops truncatus* stranded along the Texas coast. Abstract, 10th Biennial Conference on the Biology of Marine Mammals, November 11-15, Galveston, TX.

Hayes, M.O., D.D. Domeracki, C.D. Getter, T.W. Kana, and G.I. Scott. 1980. Sensitivity of coastal environments to spilled oil, south Texas coast. Research Planning Institute, Inc. Report No. RPI/R/80/4/11-12. Prepared for U.S. Dept. of Commerce, National Oceanic and Atmospheric Administration, Office of Marine Pollution Assessment, Columbia, SC. 89 pp.

Hayman, P., J. Marchant, and T. Prater. 1986. Shorebirds: an identification guide to the waders of the world. Boston, MA: Houghton Mifflin Co. 412 pp.

Heintz, R.A., J.W. Short, and S.D. Rice. 1999. Sensitivity of fish embryos to weathered crude oil: Part II. Increased mortality of pink salmon (*Oncorhynchus gorbuscha*) embryos incubation downstream from weathered *Exxon Valdez* crude oil. Environmental Toxicology and Chemistry 18(3):494-503.

Heithaus, M.R. and R.C. Connor. 1995. Conservation of small odontocetes: the importance of prey protection. Abstract, 11th Biennial Conference on the Biology of Marine Mammals, 14-18 December, Orlando, FL.

Hendrickson, J.R. 1980. The ecological strategies of sea turtles. Amer. Zool. 20:597-608.

Heneman, B. and the Center for Environmental Education. 1988. Persistent marine debris in the North Sea, northwest Atlantic Ocean, wider Caribbean area, and the west coast of Baja California. Final report for the Marine Mammal Commission. Contract MM3309598-5. Washington, DC. Available from NTIS, Springfield, VA: PB89-109938. 161 pp.

Henfer, L.M., B.O. Wilen, T.E. Dahl, and W.E. Frayer. 1994. Southeast wetlands: Status and trends, mid-1970's to mid-1980's. U.S. Dept. of the Interior, Fish and Wildlife Service, Atlanta, GA. 32 pp.

Henry, C.B., P.O. Roberts, and E.B. Overton. 1993. Characterization of chronic sources and impacts of tar along the Louisiana coast. U.S. Dept. of the Interior, Minerals Management Service, Gulf of Mexico Region, New Orleans, LA. OCS Study MMS 93-0046. 64 pp.

Herbst, L.H. 1994. Fibropapillomatosis of marine turtles. Annu. Rev. Fish. Dis. 4:389-425.

Herbst, L.H. and E.R. Jacobson. 1995. Diseases of marine turtles. In: Bjorndal, K.A., ed. Biology and conservation of sea turtles. Revised edition. Washington, DC: Smithsonian Institution Press. Pp. 593-596.

Herbst, L.H. and P.A. Klein. 1995. Green turtle fabropapillomatosis: challenges to assessing the role of environmental cofactors. Environmental Health Perspectives 103:27-30.

Hersh, S.L. and D.A. Duffield. 1990. Distinction between northwest Atlantic offshore and coastal bottlenose dolphins based on hemoglobin profile and morphometry. In: Leatherwood, S. and R.R. Reeves, eds. The bottlenose dolphin. San Diego, CA: Academic Press. Pp. 129-139.

Hersh, S.L. and D.K. Odell. 1986. Mass stranding of Fraser's dolphin, *Lagenodelphis hosei*, in the western North Atlantic. Mar. Mamm. Sci. 2:73-76.

Heyning, J.E. 1989. Cuvier's beaked whale - *Ziphius cavirostris* (G. Cuvier, 1823). In: Ridgway, S.H. and R. Harrison, eds. Handbook of marine mammals. Vol. 4: River dolphins and the larger toothed whales. London: Academic Press. Pp. 289-308.

Hickerson, E.L. 2000. Assessing and tracking resident, immature loggerheads (*Caretta caretta*) in and around the Flower Garden Banks, northwest Gulf of Mexico. M.S. Thesis, Texas A&M University, College Station, TX. 102 pp.

Hickerson, E.L. 2001. Personal communication. Flower Garden Banks National Marine Sanctuary, Bryan, TX.

Hiett, R.L. and J.W. Milon. 2002. Economic impact of recreational fishing and diving associated with offshore oil and gas structures in the Gulf of Mexico: Final report. U.S. Dept. of the Interior, Minerals Management Service, Gulf of Mexico OCS Region, New Orleans, LA. OCS Study MMS 2002-010. 98 pp.

Hildebrand, H.H. 1982. A historical review of the status of sea turtle populations in the western Gulf of Mexico. In: Bjorndal, K.A., ed. Biology and conservation of sea turtles. Washington, D.C.: Smithsonian Institution Press. Pp. 447-453.

Hildebrand, H.H. 1995. A historical review of the status of sea turtle populations in the western Gulf of Mexico. In: Bjorndal, K.A., ed. Biology and Conservation of Sea Turtles. Second edition. Washington, DC: Smithsonian Institution Press. Pp. 447-453.

Hillestad, H.O., R.J. Reimold, R.R. Stickney, H.L. Windom, and J.H. Jenkins. 1974. Pesticides, heavy metals and radionuclide uptake in loggerhead sea turtles from South Carolina and Georgia. Herp Rev. 5:75.

Hillestad, H.O., J.I. Richardson, C. McVea, and J.M. Watson. 1982. Worldwide incidental capture of sea turtles. In: Bjorndal, K.A., ed. Biology and conservation of sea turtles. Washington, DC: Smithsonian Institution Press. Pp. 489-495.

Hillis, Z-M. 1990. Buck Island Reef National Monument Sea Turtle Research Program: 1989 - the year of hawksbills and hurricanes. In: Proceedings, 10th Annual Workshop on Sea Turtle Biology and Conservation, February 20-24, Hilton Head Island, SC. NOAA Tech. Memo. NMFS-SEFSC-278. Pp. 15-20.

Hirth, H.F. 1997. Synopsis of the biological data on the green turtle *Chelonia mydas* (Linnaeus 1758). U.S. Dept. of the Interior, Fish and Wildlife Service. Biological Report 97(1).

Hoffman, W. and T.H. Fritts. 1982. Sea turtle distribution along the boundary of the Gulf Stream current off eastern Florida. Herpetologica 39:405-409.

Holder, Jr., S.W. and A. Lugo-Fernandez. 1993. Relationships between the Barataria Basin tidal prism and the basin's barrier islands. In: Clipp, A., ed. Louisiana shoreline erosion: Emphasis on Grand Isle. Proceedings of a Symposium held at Grand Isle, LA, March 3-5, 1993. Pp. 31-42.

Holler, N.R. and E.H. Rave. 1991. Status of endangered beach mouse populations in Alabama. Journal of the Alabama Academy of Sciences 62:18-27.

Holler, N.R., M.C. Wooten, and M. Oli. 1999. Viability analysis of endangered Gulf coast beach mice (*Peromyscus polionotus*) populations. Project report for agreement 1448-0004-94-9174, modification 2, object 2 for the U.S. Dept. of the Interior, Fish and Wildlife Service, Panama City, FL. 16 pp., with graphs and tables.

Hopkins, T.L. and R.C. Baird. 1985. Feeding ecology of four hatchetfishes (*Sternoptychidae*) in the eastern Gulf of Mexico. Bull. Mar. Sci. 36(2):260-277.

Hopkins T.L. and T.M. Lancraft. 1984. The composition and standing stock of mesopelagic micronekton at 27°N. 86°W. in the eastern Gulf of Mexico. Contrib. Mar. Sci. 27:143-158.

Horst, J. 1992a. Hurricane Andrew was a killer. Baton Rouge, LA: Louisiana Cooperative Extension Service. Sea Grant Program Lagniappe. October 16(9):4.

Horst, J. 1992b. Gulf reef fish permit moratorium. Baton Rouge, LA: Louisiana Cooperative Extension Service. Sea Grant Program Lagniappe. July 16(7):1.

Horst, J. 1993. Black drum. Baton Rouge, LA: Louisiana Cooperative Extension Service. Sea Grant Program Lagniappe. September 13(9):1.

Hose, J.E. and E.D. Brown. 1998. Field applications of the piscine anaphase aberration test: Lessons from the *Exxon Valdez* oil spill. Mutation Research 399(2):167-178.

Houde, E.D., J.C. Leak, C.E. Dowd, S.A. Berkeley, and W.J. Richards. 1979. Ichthyoplankton abundance and diversity in the eastern Gulf of Mexico. U.S. Dept. of the Interior, Bureau of Land Management, Gulf of Mexico OCS Region, New Orleans, LA. Available from NTIS, Springfield, VA: PB-299839. 546 pp.

Houston Chronicle On-Line. 2001a. Gas contracts below $2; curtailing output discussed. Internet website: http://www.chron.com/content/chronicle/business/index.html. September 24.

Houston Chronicle On-line. 2001b. OPEC expected to keep crude output steady as signs of recession increase. Internet website: http://www.chron.com/content/chronicle/business/index.html. September 24.

Hoyt, E. 1995. The worldwide value and extent of whale watching. Bath, U.K.: Whale and Dolphin Conservation Society. 36 pp.

Hsu, S.A. 1992. A study of extratropical cyclogenesis events along the mid- to outer Texas-Louisiana shelf. In: Proceedings; Twelfth Annual Gulf of Mexico Information Transfer Meeting. Sponsored by the U.S. Dept. of the Interior, Minerals Management Service, Gulf of Mexico OCS Region, November 5-7, 1991, New Orleans, LA. OCS Study MMS 92-0027. Pp. 341-347.

Hsu, S.A. 1996. Analysis of ambient pollutant concentrations and meteorological conditions affecting EPA Class I and II areas in southeastern Louisiana. Volume II: Appendices. U.S. Dept. of the Interior, Minerals Management Service, Gulf of Mexico OCS Region, New Orleans, LA. OCS Study MMS 96-0063. 364 pp.

Hughes, G.R., P. Luschi, R. Mencacci, and F. Papi. 1998. The 7000-km oceanic journey of a leatherback tracked by satellite. J. Exper. Mar. Biol. Ecol. 229:209-217.

Hughes, D.W., J.M. Fannin, W. Keithly, W. Olatubi, and J. Guo. 2002. Lafourche Parish and Port Fourchon, Louisiana: Effects of the outer continental shelf petroleum industry on the economy and public services, part 2. U.S. Dept. of the Interior, Minerals Management Service, Gulf of Mexico OCS Region, New Orleans, LA. OCS Study MMS 2001-020.

Hummell, R.L. 1990. Main Pass and the ebb-tidal delta of Mobile Bay, Alabama. Geological Survey of Alabama, Energy and Coastal Geology Division, Circular 146.

Humphrey, S.R., and P.A. Frank. 1992. Survey for the southeastern beach mouse at Treasure Shores Park. A report prepared for the Board of County Commissioner, Indian River County, Vero Beach, FL.

Hutchinson, J. and M. Simmonds. 1991. A review of the effects of pollution on marine turtles. Greenpeace International. 27 pp.

Hutchinson, J. and M. Simmonds. 1992. Escalation of threats to marine turtles. Oryx. 26:95-102.

International Association of Drilling Contractors (IADC). 1998. IADC deepwater well control guidelines. IADC, Houston, TX. 349 pp.

International Fund for Animal Welfare (IFAW), Tethys and Europe Conservation. 1995. Report of the Workshop on the Scientific Aspects of Managing Whale Watching, Montecastello di Vibio, Italy. 45 pp.

Irion, J.B. and R.J. Anuskiewicz. 1999. MMS seafloor monitoring project: First annual technical report, 1997 field season. U.S. Dept. of the Interior, Minerals Management Service, Gulf of Mexico Region, New Orleans, LA. OCS Report MMS 99-0014. 63 pp.

Irvine, G. 2000. Persistence of spilled oil on shores and its effects on biota. In: Seas at the millennium: An environmental evaluation. Volume III: Global issues and processes. Elsevier Science Ltd.

Jacobs Engineering Group, Inc. 1989. Air quality impact of proposed OCS lease sale no. 95, final report. Contract No. 14-12-0001-30127.

James, F.C. 1992. St. Andrews beach mouse. In: Humphrey, S.R., ed. Rare and Endangered Biota of Florida. Volume 1: Mammals. Tallahassee, FL: University Presses of Florida. 392 pp.

Jasny, M. 1999. Sounding the depths: Supertankers, sonar and the rise of undersea noise. National Resources Defense Council, March 1999. 75 pp.

Jefferies, L.M. 1979. Status of knowledge. In: Summary of the Tar Ball Workshop. Hosted by Texas Department of Water Resources and National Oceanic and Atmospheric Administration, Office of Marine Pollution Assessment, June 26-27, 1979, Austin, TX.

Jefferson, T.A. 1995. Distribution, abundance, and some aspects of the biology of cetaceans in the offshore Gulf of Mexico. Ph.D. Thesis, Texas A&M University, College Station, TX. 232 pp.

Jefferson, T.A. and A.J. Schiro. 1997. Distribution of cetaceans in the offshore Gulf of Mexico. Mamm. Rev. 27:27-50.

Jefferson, T.A. S. Leatherwood, L.K.M. Shoda, and R.L. Pitman. 1992. Marine mammals of the Gulf of Mexico: A field guide for aerial and shipboard observers. Texas A&M University Printing Center, College Station, TX. 92 pp.

Jefferson, T.A., S. Leatherwood, and M.A. Webber. 1993. FAO species identification guide. Marine Mammals of the World. Rome: Food and Agriculture Organization.

Ji, Z.-G., W.R. Johnson, C.F. Marshall, G.B. Rainey, and E. Lear, eds. In preparation. Oil spill risk analysis: Gulf of Mexico Outer Continental Shelf (OCS) lease sales, Eastern Planning Area, 2003 and 2005, and Gulfwide OCS Program, 2003-2042. U.S. Dept. of the Interior, Minerals Management Service, Environmental Division, Washington, DC.

Ji, Z-G., W.R. Johnson, C.F. Marshall, G.B. Rainey, and E. Lear, eds. 2002. Oil spill risk analysis: Gulf of Mexico Outer Continental Shelf (OCS) lease sales, Central Planning Area and Western Planning Area, 2003-2007, and Gulfwide OCS Program, 2003-2042. U.S. Dept. of the Interior, Minerals Management Service, Environmental Division, Washington, DC.

Jochens, A.E., S.F. DiMarco, W.D. Nowlin, Jr., R.O. Reid, and M.C. Kennicutt II. In preparation. Northeastern Gulf of Mexico chemical oceanography and hydrography study: Draft synthesis report. U.S. Dept. of the Interior, Minerals Management Service, Gulf of Mexico OCS Region, New Orleans, LA. 538 pp.

Johansen, O., H. Rye, and C. Cooper. 2001. DeepSpill JIP – Field study of simulated oil and gas blowouts in deep water. In: Proceedings from the Fifth International Marine Environment Modeling Seminar, October 9-11, 2001, New Orleans, LA. 377 pp.

Johnsgard, P.A. 1975. Waterfowl of North America. Bloomington, IN: Indiana University Press.

Johnson, W.B. and J.G. Gosselink. 1982. Wetland loss directly associated with canal dredging in the Louisiana coastal zone. In: Boesch, D.F., ed. Proceedings of the conference on coastal erosion and wetland modification in Louisiana: Causes, consequences, and options. Baton Rouge, LA. U.S. Dept. of the Interior, Fish and Wildlife Service. FWS/OBS-82/59. Pp. 60-72.

Johnson, A.G., W.E. Fable, Jr., C.B. Grimes, L. Trent, and J.V. Perez. 1994. Evidence for distinct stocks of king mackerel, *Scomberomorus cavalla*, in the Gulf of Mexico. Fish. Bull. 92:91-101.

Johnson, S.A., K.A. Bjorndal, and A.B. Bolten. 1996. Effects of organized turtle watches on loggerhead (*Caretta caretta*) nesting behavior and hatchling production in Florida. Conservation Biology 10(2):570-577.

Johnson, S.A., A.L. Bass, B. Libert, M. Marshall, and D. Fulk. 2000. Kemp's ridley (*Lepidochelys kempii*) nesting in Florida, USA. In: Kalb, H.J. and T. Wibbles, compilers. Proceedings of the Nineteenth Annual Symposium on Sea Turtle Biology and Conservation. U.S. Dept. of Commerce. NOAA Tech. Memo. NMFS-SEFSC-443. 291 pp.

Johnston, J. and J. Barras. 2002. Personal communication. Telephone conversations concerning preliminary results from MMS/USGS's NWRC current Coastal Wetland Pipeline Impact Study. Lafayette, LA.

Johnston, J.B. and D.R. Cahoon. In preparation. Coastal wetland impacts -- OCS canal widening rates and effectiveness of OCS pipeline canal mitigation.

Johnston, P.A., R.L. Stringer, and D. Santillo. 1996. Cetaceans and environmental pollution: The global concern. In: Simmonds, M.P. and J.D. Hutchinson, eds. The conservation of whales and dolphins. Chichester, England: John Wiley & Sons. Pp. 219-261.

Jokuty, P., S. Whiticar, Z. Wang, B. Fieldhouse, M. Fingas, and P. Lambert. 1996. Properties of crude oils of the outer continental shelf -- Louisiana Gulf Coast. Environmental Canada, Ottawa, Ontario, Canada. 120 pp.

Jordan, D.S. and B.W. Evermann. 1896. The fishes of North and Middle America: A descriptive catalogue of the species of fish-like vertebrates found in the waters of North America, north of the Isthmus of Panama. Bull. U.S. Natl. Mus. 47(1):1-1,240.

Joyce, E.A. 1983. Commercial and sport fisheries. In: French, C.O. and J.W. Parsons, eds. Florida coastal ecological characterization: A socioeconomic study of the northwestern region, Vol. 1 (text). U.S. Dept. of the Interior, Fish and Wildlife Service, Division of Biological Services, Washington, DC. FWS/OBS-83/15. Pp. 195-220.

Justen, M.E. 1992. Federal regulations of sharks in U.S. Atlantic, Gulf and Caribbean waters. U.S. Dept. of Commerce, National Marine Fisheries Service, Southeast Region, St. Petersburg, FL. News Letter No. NR9 2-05. 1 p.

Kannan K., K. Senthilkumar, B.G. Loganathan, S. Takahashi, D.K. Odell, and S. Tanabe. 1997. Elevated accumulation of tributyltin and its breakdown products in bottlenose dolphins (*Tursiops truncatus*) found stranded along the U.S. Atlantic and Gulf Coasts. Environmental Science & Technology 31:296-301.

Keithly, D.C. 2001. Lafourche Parish and Port Fourchon, Louisiana: Effects of the outer continental shelf petroleum industry on the economy and public services, part 1. U.S. Dept. of the Interior, Minerals Management Service, Gulf of Mexico OCS Region, New Orleans, LA. OCS Study MMS 2001-019. ix + 22 pp.

Kelley, S.H., J.V. Gartner, Jr., W.J. Richards, and L. Ejsymont. 1986. SEAMAP 1983 -- Ichthyoplankton. NOAA Tech. Memo. NMFS-SEFSC-167.

Kemp, N.J. 1996. Habitat loss and degradation. In: Simmonds, M.P. and J.D. Hutchinson, eds. The conservation of whales and dolphins. Chichester, England: John Wiley & Sons. Pp. 263-280.

Kennicutt II, M.C., ed. 1995. Gulf of Mexico offshore operations monitoring experiment, Phase I: Sublethal responses to contaminant exposure, final report. U.S. Dept. of the Interior, Minerals Management Service, Gulf of Mexico OCS Region,, New Orleans, LA. OCS Study MMS 95-0045. 709 pp.

Kennicutt, M.C., J.M. Brooks, R.R. Bidigare, R.R. Fay, T.L. Wade, and T.J. McDonald. 1985. Vent-type taxa in a hydrocarbon seep region on the Louisiana slope. Nature 317:351-353.

Kenworthy, W.J. and D.E. Haunert. 1991. The light requirements of seagrasses: Proceedings of a workshop to examine the capability of water quality criteria, standards and monitoring programs to protect seagrasses. NOAA Tech. Memo. NMFS-SEFC-250. Washington, DC.

Ketten, D.R. 1998. Marine mammal auditory systems: a summary of audiometric and anatomical data and its implications for underwater acoustic impacts. NOAA Tech. Memo. NOAA-TM-NMFS-SWFSC-256.

Kilgen, R.H. and R.J. Dugas. 1989. The ecology of oyster reefs of the northern Gulf of Mexico: an open file report. U.S. Dept. of the Interior, Fish and Wildlife Service, National Wetlands Research Center, Slidell, LA. NWRC-Open File Report 89-02. 113 pp.

Klentz, R.D. and M.R. Fedde. 1978. Hydrogen sulfide: Effects on avian respiratory control and intrapulmonary CO_2 receptors.

Klima, E.F. and D.A. Wickham. 1971. Attraction of coastal pelagic fishes with artificial structures. Trans. Am. Fish. Soc. 100(1):86-99.

Klima, E.F., G.R. Gitschlag, and M.L. Renaud. 1988. Impacts of the explosive removal of offshore petroleum platforms on sea turtles and dolphins. Mar. Fish. Rev. 50:33-42.

Knowlton, A.R. and B. Weigle. 1989. A note on the distribution of leatherback turtles (*Dermochelys coriacea*) along the Florida coast in February 1988. Proceedings, 9th Annual Workshop on Sea Turtle Conservation and Biology. NOAA Tech. Memo. NMFS-SEFSC-232.

Knowlton, A.R., S.D. Kraus, D.F. Meck, and M.L. Mooney-Seus. 1997. Shipping/right whale workshop. New England Aquarium, Aquatic Forum Series, Report 97-3.

Koike, B.G. 1996. News from the bayous - Louisiana Sea Turtle Stranding and Salvage Network. Proceedings,15th Annual Workshop on Sea Turtle Conservation and Biology. NOAA Tech. Memo. NMFS-SEFSC-387.

Kraus, S.D. 1990. Rates and potential causes of mortality in North Atlantic right whales (*Eubalaena glacialis*). Mar. Mamm. Sci. 6:278-291.

Kruse, S., D.K. Caldwell, and M.C. Caldwell. 1999. Risso's dolphin *Grampus griseus* (G. Cuvier, 1812). In: Ridgway, S.H. and R. Harrison, eds. Handbook of marine mammals. Vol. 6: Second book of dolphins. San Diego, CA: Academic Press. Pp. 183-212.

Kuehl, D.W. and R. Haebler. 1995. Organochlorine, organobromine, metal, and selenium residues in bottlenose dolphins (*Tursiops truncatus*) collected during an unusual mortality event in the Gulf of Mexico, 1990. Archives of Environmental Contamination and Toxicology. 28:494-499.

Kuhn, N.L., I.A. Mendelssohn, and D.J. Reed. 1999. Altered hydrology effects on Louisiana salt marsh function. Wetlands 19:3.

Kulp, M.A. and P.D. Howell. 2001. Modern sediments of the Mississippi River delta plain. In: Penland, S., A. Beall, and J. Waters, eds. Environmental Atlas of the Lake Pontchartrain Basin. Lake Pontchartrain Basin Foundation, New Orleans, LA. P. 54.

Kwon, H.J. 1969. Barrier islands of the northern Gulf of Mexico coast: Sediment source and development. Coastal Studies Series Number 23. Baton Rouge, LA: Louisiana State University Press.

LA Hwy 1 Project Task Force. 1999. Gateway to the Gulf: An analysis of LA Highway 1.

Lahvis, G.P., R.S. Wells, D.W. Kuehl, J.L. Stewart, H.L. Rhinehart, and C.S. Via. 1995. Decreased lymphocyte responses in free-ranging bottlenose dolphins (*Tursiops truncatus*) are associated with increased concentration of PCBs and DDT in peripheral blood. Environmental Health Perspectives 103:67-72.

Laist, D.W. 1997. Impacts of marine debris: entanglement of marine life in marine debris including a comprehensive list of species with entanglement and ingestion records. In: Coe, J.M. and D.B. Rogers, eds. Marine debris: Sources, impacts, and solutions. New York: Springer-Verlag. Pp. 99-139.

Laist, D.W. 2001. Personal communication. Marine Mammal Commission, Bethesda, MD.

Laist, D.W., A.R. Knowlton, J.G. Mead, A.S. Collet, and M. Podesta. 2001. Collisions between ships and whales. Mar. Mamm. Sci. 17:35-75.

Landry, Jr., A.M. 2000. Personal communication. Texas A&M University at Galveston, Dept. of Marine Biology, Galveston, TX.

Landry, Jr., A.M. and D. Costa. 1999. Status of sea turtle stocks in the Gulf of Mexico with emphasis on the Kemp's ridley. In: Kumpf, H., K. Steidinger, and K. Sherman, eds. The Gulf of Mexico large marine ecosystem: Assessment, sustainability, and management. Blackwell Science. Pp. 248-268.

Lane, J.S. and R.P. LaBelle. 2000. Meeting the challenge of potential deepwater spills: Cooperative research effort between industry and government. Presented at the SPE International Conference of Health, Safety, and the Environment in Oil and Gas Exploration and Production, Stavanger, Norway, 26-28 June 2000.

Lang, W. Personal communication. U.S. Dept. of the Interior, Minerals Management Service, Gulf of Mexico OCS Region, New Orleans, LA.

Lange, R. 1985. A 100 ton experimental oil spill at Halten Bank, off Norway. In: Proceedings, 1985 Oil Spill Conference . . . February 25-28, 1985, Los Angeles, CA. Washington, DC: American Petroleum Institute.

Laska, S.B., V.K. Baxter, R. Seydlitz, R.E. Thayer, S. Brabant, and C.J. Forsyth, ed. 1993. Impact of offshore oil exploration and production on the social institutions of coastal Louisiana. U.S. Dept. of the Interior, Minerals Management Service, Gulf of Mexico OCS Region, New Orleans, LA. OCS Study MMS 93-0007. 246 pp.

Lazcano-Barrero, M.A. and J.M. Packard. 1989. The occurrence of manatees (*Trichechus manatus*) in Tamaulipas, Mexico. Mar. Mamm. Sci. 5:202-205.

Leadon, M.E. 1996. Hurricane Opal: Damage to Florida's beaches, dunes, and coastal structures. In: The future of beach nourishment. Proceedings of the 9th National Conference on Beach Preservation Technology,. January 24-26, 1996. Shore & Beach Preservation Association. Tallahassee, FL.

Leary, T.R. 1957. A schooling of leatherback turtles, *Dermochelys coriacea coriacea*, on the Texas coast. Copeia 1957:232.

Leatherwood, S. and R.R. Reeves. 1983. Abundance of bottlenose dolphins in Corpus Christi Bay and coastal southern Texas. Contributions in Marine Science 26:179-199.

Leatherwood, S., T.A. Jefferson, J.C. Norris, W.E. Stevens, L.J. Hansen, and K.D. Mullin. 1993. Occurrence and sounds of Fraser's dolphins (*Lagenodelphis hosei*) in the Gulf of Mexico. Tex. J. Sci. 45:349-354.

LeBlanc, D.J. 1985. Environmental and construction techniques involved with the installation of a gas pipeline across Timbalier Island, Louisiana. In: Proceedings, Sixth Annual Gulf of Mexico Information Transfer Meeting. Sponsored by U.S. Dept. of the Interior, Minerals Management Service, Gulf of Mexico OCS Region, October 22-24, 1985, New Orleans, LA. OCS Study MMS 86-0073. Pp. 203-205.

Lecke-Mitchell, K.M. and K. Mullin. 1997. Floating marine debris in the US Gulf of Mexico. Mar. Poll. Bull. 34(9):702-705.

LeDuc, R.G. and Curry, B.E. 1997. Mitochondrial DNA sequence analysis indicates need for revision of the genus Tursiops. Reports of the International Whaling Commission 47:393.

Lee, R.F. 1977. Fate of oil in the sea. In: Fore, P.L., ed. Proceedings of the 1977 Oil Spill Response Workshop. U.S. Dept. of the Interior, Fish and Wildlife Service, Biological Services Program, Washington, DC. FWS/OBS/77-24, 1977. Pp 43-54.

Leighton, F.A. 1990. The toxicity of petroleum oils to birds: An overview. Oil Symposium, Herndon, VA.

Leis, J.L. 1991. The pelagic stage of reef fishes: The larval biology of coral reef fishes. In: Sale, P.F., ed. The ecology of fishes on coral reefs. New York, NY: Academic Press. Pp. 183-230.

Lenhardt, M.L. 1994. Seismic and very low frequency sound induced behaviors in captive loggerhead marine turtles (*Caretta caretta*). In: Proceedings, Fourteenth Annual Symposium on Sea Turtle Biology and Conservation. NOAA Tech. Memo. NMFS-SEFSC-351.

Lenhardt, M.L., S. Bellmund, R.A. Byles, S.W. Harkins, and J.A. Musick. 1983. Marine turtle reception of bone-conducted sound. Journal of Auditory Research 23:119-125.

LGL Ecological Research Associates, Inc. and Texas A&M University. 1986. Northern Gulf of Mexico continental slope study, annual report: Year 2. Volume 2, primary volume. U.S. Dept. of the Interior, Minerals Management Service, Gulf of Mexico OCS Region, New Orleans, LA. 220 pp.

Linden, O., J.R. Sharp, R. Laughlin, Jr., and J.M. Neff. 1979. Interactive effects of salinity, temperature, and chronic exposure to oil on the survival and development rate of embryos of the estuarine killfish *Fundulus heteroclitus*. Mar. Biol. 51:101-109.

Lindstedt, D.M. and J.C. Holmes, Jr. 1988. September sweep: Louisiana's 1987 beach cleanup. Prepared under DNR Interagency Agreement No. 21912-88-15.

Lipscomb, T.P., R.K. Harris, A.H. Rebar, B.E. Ballachey, and R.J. Haebler. 1994. Pathology of sea otters. In: Loughlin, T.R., ed. Marine mammals and the *Exxon Valdez*. San Diego, CA: Academic Press. Pp. 265-279.

Lipscomb, T.P., S. Kennedy, D. Moffett, A. Krafft, B.A. Klaunberg, J.H. Lichy, G.T. Regan, G.A.J. Worthy, and J.K. Taubenberger. 1996. Morbilliviral epizootic in bottlenose dolphins of the Gulf of Mexico. Journal of Veterinary Diagnostics and Investigations 8:283-290.

Llacuna, S., A. Gorriz, M. Durfort, and J. Nadal. 1993. Effects of air pollution on passerine birds and small mammals. Arch. Environ. Contam. Toxicol. 24:59-66.

Lohoefener, R.R., W. Hoggard, C.L. Roden, K.D. Mullin, and C.M. Rogers. 1988. Distribution and relative abundance of surfaced sea turtles in the north-central Gulf of Mexico: Spring and fall 1987. Proceedings, 8th Annual Workshop on Sea Turtle Conservation and Biology. NOAA Tech. Memo. NMFS-SEFSC-214.

Lohoefener, R.R., W. Hoggard, C.L. Roden, K.D. Mullin, and C.M. Rogers. 1989. Petroleum structures and the distribution of sea turtles. In: Proceedings, Spring Ternary Gulf of Mexico Studies Meeting. U.S. Dept. of the Interior, Minerals Management Service, Gulf of Mexico OCS Region, New Orleans, LA. OCS Study MMS 89-0062. Pp. 31-35.

Lohoefener, R., W. Hoggard, K. Mullin, C. Roden, and C. Rogers. 1990. Association of sea turtles with petroleum platforms in the north-central Gulf of Mexico. U.S. Dept. of the Interior, Minerals Management Service, Gulf of Mexico OCS Region, New Orleans, LA. OCS Study MMS 90-0025. 90 pp.

Long, B.F. and J.H. Vandermuelen. 1983. Geomorphological impact of cleanup of an oiled salt marsh (Ile Grande, France). In: Proceedings, 1983 Oil Spill Conference . . . February 28-March 3, 1983, San Antonio, TX. Washington, DC: American Petroleum Institute. Pp. 501-505.

Longwell, A.C. 1977. A genetic look at fish eggs and oil. Oceanus 20(4):46-58.

Lore, G.L., K.M. Ross, B.J. Bascle, L.D. Nixon, and R.J. Klazynski 1999. Assessment of conventionally recoverable hydrocarbon resources of the Gulf of Mexico and Atlantic Outer Continental Shelf, as of January 1, 1995. U.S. Dept. of the Interior, Minerals Management Service, Gulf of Mexico OCS Region, New Orleans, LA. OCS Report MMS 99-0034.

Lore G.L., D.A. Marin, E.C. Batchelder, W.C. Courtwright, R.P. Desselles, and R.J. Klazynski. 2001. 2000 assessment of conventionally recoverable hydrocarbon resources of the Gulf of Mexico and Atlantic Outer Continental Shelf as of January 1, 1999. U.S. Dept. of the Interior, Minerals Management Service, Gulf of Mexico OCS Region, New Orleans, LA. OCS Report MMS 2001-087.

Loughlin, T.R. 1994. Tissue hydrocarbon levels and the number of cetaceans found dead after the spill. In: Loughlin, T.R., ed. Marine mammals and the *Exxon Valdez*. San Diego, CA: Academic Press. Pp. 359-369.

Louis Berger Group, Inc. In preparation. OCS-related infrastructure in the Gulf of Mexico, fact book: preliminary draft, April 26, 2001. U.S. Dept. of the Interior, Minerals Management Service, Gulf of Mexico OCS Region, New Orleans, LA.

Louisiana Coastal Wetlands Conservation and Restoration Task Force. 1993. Coastal Wetland Planning, Protection, and Restoration Act: Louisiana coastal wetlands restoration plan; main report and environmental impact statement. Louisiana Coastal Wetlands Conservation and Restoration Task Force, Baton Rouge, LA.

Louisiana Dept. of Environmental Quality. 1996. Air quality annual report, 1996. Office of Air Quality and Radiation Protection, Baton Rouge, LA. 28 pp. + apps.

Louisiana Dept. of Environmental Quality. 1997. Written communication. Ambient air quality data (monthly). Louisiana Dept. of Enviornmental Quality, Office of Air Quality, Baton Rouge, LA.

Louisiana Dept. of Natural Resources. 2000. Louisiana energy facts annual 2000. La. Dept. of Natural Resources, Technology Assessment Division

Louisiana Dept. of Natural Resources. 2001a. Louisiana Dept. of Natural Resources, State Mineral Board, Louisiana Dept. of Revenue and Taxation. Internet website: http://www.dnr.state.la.us/.

Louisiana Dept. of Natural Resources. 2001b. Louisiana energy topic: A supplement to LOUISIANA ENERGY FACTS on subjects of special interest (July). La. Dept. of Natural Resources, Technology Assessment Division.

Louisiana Dept. of Natural Resources. 2002a. News release board announces jump in March mineral lease sale. Internet website (April 8): http://www.dnr.state.la.us/INDBDS/MINBOARD/MINLEASE/032002/newsrel032002.htm. 2 pp.

Louisiana Dept. of Natural Resources. 2002b. LA royalty and severance tax revenues, fiscal years 2000-2001. Louisiana Dept. of Revenue and Taxation, State Mineral Board. Internet website (April 8): http://www.lmoga.com/revenues.htm. 1 p.

Louisiana Dept. of Wildlife and Fisheries. 1992. A fisheries management plan for Louisiana penaeid shrimp fishery: Summary and action items. Baton Rouge, LA. 16 pp.

Louisiana Dept. of Wildlife and Fisheries. 1994. A fisheries management plan for Louisiana penaeid shrimp fishery: Summary and action items. November 1992, Baton Rouge, LA. 16 pp.

Louisiana Mid-Continent Oil and Gas Association. 2001. Internet website: http://ww.lmoga.com/home.html.

Lowery, G.H. 1974. The mammals of Louisiana and its adjacent waters. Baton Rouge, LA: Louisiana State University. 565 pp.

Lowry, L.F., K.J. Frost, and K.W. Pitcher. 1994. Observations of oiling of harbor seals in Prince William Sound. In: Loughlin, T.R., ed. Marine mammals and the *Exxon Valdez*. San Diego, CA: Academic Press. Pp. 209-225.

Ludwick, J.C. and W.R. Walton. 1957. Shelf-edge, calcareous prominences in the northwestern Gulf of Mexico. Bulletin of the American Association of Petroleum Geologists (September 1957). 41(9):2,054-2,101.

Lugo-Fernández, A., M.V. Morin, C.C. Ebesmeyer, and C.F. Marshall. 2001. Gulf of Mexico historic (1955-1987) surface drifter data analysis. J. Coastal Research 17:1-16.

Luke, R.T., E.S. Schubert, G. Olsson, and F.L. Leistritz. 2002. Socioeconomic baseline and projections of the impact of an OCS onshore base for selected Florida Panhandle communities. Volume I: Final report. U.S. Dept. of the Interior, Minerals Management Service, Gulf of Mexico OCS Region, New Orleans, LA. OCS Study MMS 2002-024.

Lukina, L., S. Matisheva, and V. Shapunov. 1996. Ecological monitoring of the captivity sites as a means of studying the influence of contaminated environment on cetaceans. In: Öztürk, B., ed. Proceedings, First International Symposium on the Marine Mammals of the Black Sea, 27-30 June 1994, Istanbul, Turkey. Pp. 52-54.

Lutcavage, M. and J.A. Musick. 1985. Aspects of the biology of sea turtles in Virginia. Copeia 1985:449-456.

Lutcavage, M.E., P.L. Lutz, G.D. Bossart, and D.M. Hudson. 1995. Physiologic and clinicopathologic effects of crude oil on loggerhead sea turtles. Arch. Environ. Contam. Toxicol. 28:417-422.

Lutcavage, M.E., P. Plotkin, B. Witherington, and P.L. Lutz. 1997. Human impacts on sea turtle survival. In: Lutz, P.L. and J.A. Musick, eds. The biology of sea turtles. Boca Raton, FL: CRC Press. Pp. 387-409.

Lutz, P.L. 1990. Studies on the ingestion of plastic and latex by sea turtles. In: Shomura, R.S. and M.L. Godfrey, eds. Proceedings, Workshop on the Fate and Impact of Marine Debris, November 26-29, 1984, Honolulu, HI. U.S. Dept. of Commerce. NOAA Tech. Memo. NOAA-TM-NMFS-SWFC-154. Pp. 719-735.

Lutz, P.L. and A.A. Alfaro-Shulman. 1992. The effects of chronic plastic ingestion on green sea turtles, final report. U.S. Dept. of Commerce. NOAA SB2 WC HO6134.

Lutz, P.L. and M. Lutcavage. 1989. The effects of petroleum on sea turtles: applicability to Kemp's ridley. In: Caillouet, C.W., Jr. and A.M. Landry, Jr., comps. Proceedings of the First International Symposium on Kemp's Ridley Sea Turtle Biology, Conservation, and Management. TAMU-SG-89-105.

Lyons, T.J. and W.D. Scott. 1990. Principles of air pollution meteorology. Boca Raton, FL: CRC Press, Inc. 225 pp.

Lytle, J.S. 1975. Fate and effects of crude oil on an estuarine pond. In: Proceedings, Conference on Prevention and Control of Oil Pollution, San Francisco, CA. Pp. 595-600.

Maccarone, A.D. and J.N. Brzorad. 1994. Gulf and waterfowl populations in the Arthur Kill. In: Burger, J., ed. Before and after an oil spill: The Arthur Kill. New Brunswick, NJ: Rutgers University Press. Pp. 595-600.

MacDonald, I.R., ed. 1992. Chemosynthetic ecosystems study literature review and data synthesis, northern Gulf of Mexico: Volumes I-III. U.S. Dept. of the Interior, Minerals Management Service, Gulf of Mexico OCS Region, New Orleans, LA. OCS Study MMS 92-0033, 92-0034, and 92-0035.

MacDonald, I.R., ed. 1998. Stability and change in Gulf of Mexico chemosynthetic communities: interim report. U.S. Dept. of the Interior, Minerals Management Service, Gulf of Mexico OCS Region, New Orleans, LA. OCS Study MMS 98-0034. 114 pp.

MacDonald, I.R., G.S. Boland, J.S. Baker, J.M. Brooks, M.C. Kennicutt II, and R.R. Bidigare. 1989. Gulf of Mexico hydrocarbon seep communities. II. Spatial distribution of seep organisms and hydrocarbons at Bush Hill. Marine Biology 101:235-247.

MacDonald, I.R., N.L. Guinasso, Jr., J.F. Reilly, J.M. Brooks, W.R. Callender, and S.G. Gabrielle. 1990. Gulf of Mexico hydrocarbon seep communities: VI. Patterns in community structure and habitat. Geo-Marine Letters 10:244-252.

MacDonald, I.R., N.L. Guinasso Jr., S.G. Ackleson, J.F. Amos, R. Duckworth, R. Sassen, and J.M. Brooks. 1993. Natural oil slicks in the Gulf of Mexico visible from space. J. Geophys. Res. 98(C9):16,351-16,364.

MacDonald, I.R., N.L. Guinasso, R. Sassen, J.M. Brooks, S. Lee, and K.T. Scott. 1994. Gas hydrates that breach the sea-floor and intersect with the water column on the continental slope of the Gulf of Mexico. Geology 22:699-702.

MacDonald, I.R., W.W. Schroeder, and J.M. Brooks, eds. 1995. Chemosynthetic ecosystems study: final report. Volume 2: Technical report. U.S. Dept. of the Interior, Minerals Management Service, Gulf of Mexico OCS Region, New Orleans, LA. OCS Study MMS 95-0022. 319 pp.

MacDonald, I.R., J.F. Reilly Jr., W.E. Best, R. Vnkataramaiah, R. Sassen, N.S. Guinasso Jr., and J. Amos. 1996. Remote sensing inventory of active oil seeps and chemosynthetic communities in the northern Gulf of Mexico. In: Schumacher, D. and M.A. Abrams, eds. Hydrocarbon migration and its near-surface expression. American Association of Petroleum Geologists Memoir 66:27-37.

Mack, D. and N. Duplaix. 1979. The sea turtle: An animal of divisible parts. International trade in sea turtle products. Presented at the World Conference on Sea Turtle Conservation, 1979. Washington, DC. 86 pp.

MacPherson, S. 2000. Personal communication. U.S. Dept. of the Interior, Fish and Wildlife Service, Jacksonville, FL.

Mager, A. and R. Ruebsamen. 1988. National Marine Fisheries Service habitat conservation efforts in the coastal southeastern United States. Mar. Fish. Rev. 50(3):43-50.

Maher, T. 1996. Written communication. Report on condition of offshore natural and artificial reefs, the Florida Panhandle, after passage of Hurricane Opal. Florida Dept. of Environmental Protection. August 1996.

Maki, A.W., E.J. Brannon, L.G. Gilbertson, L.L. Moulton, J.R. Skalski. 1995. An assessment of oil spill effects on pink salmon populations following the *Exxon Valdez* oil spill-Part 2: Adults and escapement. In: Wells, P.G., J.N. Butler, J.S. Hughes, eds. *Exxon Valdez* oil spill: Fate and effects in Alaskan waters. Philadelphia, PA: American Society for Testing and Materials. ASTM STP 1219. Pp. 585-625.

Malins, D.C., S. Chan, H.O. Hodgins, U. Varanasi, D.D. Weber, and D.W. Brown. 1982. The nature and biological effects of weathered petroleum. U.S. Dept. of Commerc, National Marine Fisheries Service, Northwest and Alaska Fisheries Center, Environmental Conservation Division, Seattle, WA. 43 pp.

Maniero, T.G. 1996. The effects of air pollutants on wildlife and implications in Class I areas. National Park Service Air Resources, Denver, CO.

Mann, D.W. and G.G. Thompson. 2001. Holly Beach, Louisiana, breakwater enhancement and sand management plan. Contracted proposal by Coastal Planning and Engineering, Inc. of Boca Raton, FL, to the Louisiana Dept. of Natural Resources, Coastal Restoration Division.

Manzella, S.A. and J.A. Williams. 1992. The distribution of Kemp's ridley sea turtles (*Lepidochelys kempi*) along the Texas coast: an atlas. U.S. Dept. of Commerce, National Oceanic and Atmospheric Administration. NOAA Technical Report NMFS 110.

Manzella, S., J. Williams, B. Schroeder, and W. Teas. 1991. Juvenile head-started Kemp's ridleys found in floating grass mats. Marine Turtle Newsletter, No. 52:5-6.

Marine Mammal Commission (MMC). 1998. Annual report to Congress, 1997. Marine Mammal Commission, Bethesda, MD.

Marine Mammal Commission (MMC). 1999. Annual report to Congress – 1998. Marine Mammal Commission, Bethesda, MD.

Marine Mammal Commission (MMC). 2002. Annual report to Congress – 2001. Marine Mammal Commission, Bethesda, MD. 253pp.

Marine Resources Research Institute. 1984. South Atlantic OCS area living marine resources study: Phase III. U.S. Dept. of the Interior, Minerals Management Service, Washington, DC.

Márquez-M., R. 1990. FAO Species Catalogue. Volume 11: sea turtles of the world. An annotated and illustrated catalogue of sea turtle species known to date. FAO Fisheries Synopsis. FAO, Rome.

Márquez-M., R. 1994. Synopsis of biological data on the Kemp's ridley turtle, *Lepidochelys kempi*, (Garman, 1880). U.S. Dept. of the Interior, Minerals Mangement Service, Gulf of Mexico OCS Region, New Orleans, LA. OCS Study MMS 94-0023. 91 pp.

Márquez-M., R., P. Burchfield, M. A. Carrasco, C. Jiménez, J. Díaz, M. Garduño, A. Leo, J. Peña, R. Bravo, and E. Gonzáles. 2001. Update on the Kemp's ridley turtle nesting in México. Marine Turtle Newsletter 92: 2-4.

Martin, R.P. 1991. Regional overview of wading birds in Louisiana, Mississippi, and Alabama. In: Proceedings of the Coastal Nongame Workshop. U.S. Dept. of the Interior, Fish and Wildlife Service, Region 4, and Florida Game and Fresh Water Fish Commission. Pp. 22-33.

Martin, R.E. 1996. Storm impacts on loggerhead turtle reproductive success. Marine Turtle Newsletter (73):10-12.

Martin, R.P. and G.D. Lester. 1991. Atlas and census of wading bird and seabird nesting colonies in Louisiana: 1990. Special Publication No. 3, Louisiana Dept. of Wildlife and Fisheries, Louisiana Natural Heritage Program.

Marx, R.F. 1983. Shipwrecks in the Americas. New York, NY: Bonanza Books.

Mate, B.R., K.M. Stafford, and D.K. Ljungblad. 1994. A change in sperm whale (*Physeter macroephalus* [sic]) distribution correlated to seismic surveys in the Gulf of Mexico. Journal of the Acoustical Society of America 96(5, Part. 2):3,268-3,269.

Matkin, C.O. and D. Sheel. 1996. Comprehensive killer whale investigation in Prince William Sound. Abstract, Draft 1996 Restoration Workshop, *Exxon Valdez* Oil Spill Trustee Council, January 16-18, Anchorage, AK.

Matkin, C.O., G.M. Ellis, M.E. Dahlheim, and J. Zeh. 1994. Status of killer whales in Prince William Sound, 1985-1992. In: Loughlin, T.R., ed. Marine mammals and the *Exxon Valdez*. San Diego, CA: Academic Press. Pp. 141-162.

McAuliffe, C.D. 1987. Organism exposure to volatile soluble hydrocarbons from crude oil spills—a field and laboratory comparison. In: Proceedings, 1987 Oil Spill Conference . . . April 6-9, 1988, Baltimore, MD. Washington, DC: American Petroleum Institute. Pp. 275-288.

McAuliffe, C.D., A.E. Smalley, R.D. Groover, W.M. Welsh, W.S. Pickle, and G.E. Jones. 1975. Chevron Main Pass Block 41 oil spill: Chemical and biological investigation. In: Proceedings, 1975 Conference on Prevention and Control of Oil Pollution, March 25-27, 1975, San Francisco, CA. Washington, DC: American Petroleum Institute.

McAuliffe, C.D., B.L. Steelman, W.R. Leek, D.F. Fitzgerald, J.P. Ray, and C.D. Barker. 1981. The 1979 southern California dispersant treated research oil spills. In: Proceedings 1981 Oil Spill Conference . . . March 2-5, 1981, Atlanta, GA. Washington, DC: American Petroleum Institute. Pp. 269-282.

McBride, R.A. 1999. Synthesis of hard minerals resources on the Florida Panhandle shelf: Spatial distribution and subsurface evaluation. U.S. Dept. of the Interior, Minerals Management Service, Office of International Activities and Marine Minerals, Herndon, VA. OCS Study MMS 99-0035. 728 pp.

McCauley, R.D. and R.C. Harrel. 1981. Effects of oil spill cleanup techniques on a salt marsh. In: Proceedings, 1981 Oil Spill Conference . . . March 2-5, 1981, Atlanta, GA. Washington, DC: American Petroleum Institute. Pp. 401-407.

McCauley, R.D., M-N Jenner, C. Jenner, K.A. McCabe, and J. Murdoch. 1998a. The response of humpback whales (*Megaptera novaeangliae*) to offshore seismic survey noise: preliminary results of observations about a working seismic vessel and experimental exposures. APPEA Journal 1998:692-706.

McCauley, R.D., M-N Jenner, C. Jenner, and D.H. Cato. 1998b. Observations of the movements of humpback whales about an operating seismic survey vessel near Exmouth, Western Australia. Journal of the Acoustical Society of America 103(5, Part 2):2,909.

McCauley, R.D., J. Fewtrell, A.J. Duncan, C. Jenner, M-N. Jenner, J.D. Penrose, R.I.T. Prince, A. Adhitya, J. Murdoch, and K. McCabe. 2000. Marine seismic surveys - a study of environmental implications. APPEA Journal 2000:692-708.

McGahey, S. 1996. Personal communication. Archaeologist, Mississippi Dept. of Archives and History, Jackson, MS.

McRoy, C.P. and C. Helfferich. 1980. Applied aspects of seagrasses. In: Phillips, R.C. and C.P. McRoy, eds. Handbook of seagrass biology—an ecosystem approach. New York, NY: Garland Publications, Inc. Pp. 297-342.

Mead, J.G. 1989. Beaked whales of the genus - Mesoplodon. In: Ridgway, S.H. and R. Harrison, eds. Handbook of marine mammals. Vol. 4: River dolphins and the larger toothed whales. London: Academic Press. Pp. 349-430.

Mead, J.G. and C.W. Potter. 1990. Natural history of bottlenose dolphins along the Central Atlantic coast of the United States. In: Leatherwood, S. and R.R. Reeves, eds. The bottlenose dolphin. San Diego: Academic Press. Pp. 165-195.

Meador, J.P., K.T. Tilbury, P.A. Robisch, A. Hohn, and J.E. Stein. 1995. The occurrence of metals in beached bottlenose dolphins (*Tursiops truncatus*) from Texas and Florida. Abstract, 11th Biennial Conference on the Biology of Marine Mammals, 14-18 December, Orlando, FL.

Mendelssohn, I.A. and M.W. Hester. 1988. Texaco USA: Coastal vegetation project, Timbalier Island. New Orleans, LA: Texaco USA. 207 pp.

Mendelssohn, I.A., M.W. Hester, C. Sausser, and M. Fishel. 1990. The effect of a Louisiana crude oil discharge from a piepline break on the vegetation of a southeast Louisiana brackish marsh. Oil and Chemical Pollution 7(1990):1-15.

Mendelssohn, I.A., M.W. Hester, and J.M. Hill. 1993. Effects of oil spills on coastal wetlands and their recovery. U.S. Dept. of the Interior, Minerals Management Service, Gulf of Mexico OCS Region, New Orleans, LA. OCS Study MMS 93-0045. 46 pp.

Meyers, J.M. 1983. Status, microhabitat, and management recommendations for *Peromyscus polionotus* on Gulf Coast beaches. Unpublished report to the U.S. Dept. of the Interior, Fish and Wildlife Service, Atlanta, GA. 29 pp.

Meylan, A.B. 1982. Sea turtle migration - evidence from tag returns. In: Bjorndal, K.A, ed. Biology and conservation of sea turtles. Washington, DC: Smithsonian Institution Press. Pp. 91-100.

Meylan, A. 1988. Spongivory in hawksbill turtles: A diet of glass. Science 239:393-395.

Meylan, A.B., P. Castaneda, C. Coogan, T. Lozon, and J. Fletemeyer. 1990. *Lepidochelys kempi* (Kemp's ridley sea turtle) reproduction. Herpetol. Rev. 21(1):19-20.

Meylan, A., B. Schroeder, and A. Mosier. 1995. Sea turtle nesting activity in the State of Florida 1979-1992. Florida Marine Research Publications, Florida Marine Research Institute, No. 52.

Miller, W.G. 1992. An investigation of bottlenose dolphin *Tursiops truncatus* deaths in East Matagorda Bay, Texas, January 1990. U.S. Fishery Bulletin 90:791-797.

Miller, B. 2001. Personal communication. Eglin Air Force Base, Branch of Natural Resources, Valparaiso, FL.

Miller, J.E. and D.L. Echols. 1996. Marine debris point source investigation: Padre Island National Seashore, March 1994-September 1995. U.S. Dept. of the Interior, Minerals Management Service, Gulf of Mexico OCS Region, New Orleans, LA. OCS Study MMS 96-0023. 35 pp.

Miller, J.E., S.W. Baker, and D.L. Echols. 1995. Marine debris point source investigation 1994-1995, Padre Island National Seashore. U.S. Dept. of the Interior, National Park Service, Corpus Christi. June 1995. 40 pp.

Mills, L.R. and K.R. Rademacher. 1996. Atlantic spotted dolphins (*Stenella frontalis*) in the Gulf of Mexico. Gulf Mex. Sci. 1996:114-120.

Milton, S.L., S. Leone-Kabler, A.A. Schulman, and P.L. Lutz. 1994. Effects of Hurricane Andrew on the sea turtle nesting beaches of South Florida. Bull. Mar. Sci. 54:974-981.

Mistovich, T.S. and V.J. Knight, Jr. 1983. Cultural resources survey of Mobile Harbor, Alabama. Report submitted to U.S. Dept. of the Army, Corps of Engineers, Mobile District.

Mitsch, W.J. and J.G. Gosselink. 1995. Wetlands. New York: Van Nostrand Reinhold. 722 pp.

Mitchell, H.G., J.E Moyers, N.R. Holler, and M.C. Wooten. 1997. Current status and distribution of several Gulf Coast subspecies of beach mice (*Peromyscus polionotus* spp.). Poster presentation: The American Society of Mammalogists, 77th Annual Meeting, June 1997.

Mitchell, R., I.R. MacDonald, and K.A. Kvenvolden. 1999. Estimation of total hydrocarbon seepage into the Gulf of Mexico based on satellite remote sensing images. Transactions, American Geophysical Union 80(49), Ocean Sciences Meeting, OS242.

Miyazaki, N. and W.F. Perrin. 1994. Rough-toothed dolphin - *Steno bredanensis* (Lesson, 1828). In: Ridgway, S.H. and R. Harrison, eds. Handbook of marine mammals. Vol. 5: First book of dolphins. San Diego, CA: Academic Press. Pp. 1-21.

Mobile Register. 2002. Tourism big business in Alabama. Mobile, AL. Sunday, May 19, 2002, pp. 1B+.

Moe, M.A. 1963. A survey of offshore fishing in Florida. Professional Paper Series No. 4, Florida State Board of Conservation, Marine Laboratory, St. Petersburg, FL. 117 pp.

Moein, S., M. Lenhardt, D. Barnard, J. Keinath, and J. Musick. 1993. Marine turtle auditory behavior. Journal of the Acoustical Society of America 93(4, Pt 2):2,378.

Moein Bartol, S., J.A. Musick, and M.L. Lenhardt. 1999. Auditory evoked potentials of the loggerhead sea turtle (*Caretta caretta*). Copeia 1999:836-840.

Monson, D.H., D.F. Doak, B.E. Ballachey, A. Johnson, and J.L. Bodkin. 2000. Long-term impacts of the *Exxon Valdez* oil spill on sea otters, assessed through age-dependent mortality patterns. Proceedings of the National Academy of Sciences 97:6562-6567.

Mooney, T. 1996. Fishermen ask state: Put us back in water. Providence Journal Bulletin. March 12.

Moore, J. 1999. Deep-sea finfish fisheries: Lessons from history. Fisheries 24(7):16-24.

Moore, D.R. and H.R. Bullis, Jr. 1960. A deep-water coral reef in the Gulf of Mexico. Bull. Mar. Sci. 10(1):125-128.

Moore, J.C. and E. Clark. 1963. Discovery of right whales in the Gulf of Mexico. Science 141:269.

Morreale, S.J., E.A. Standora, J.R. Spotila, and F.V. Paladino. 1996. Migration corridor for sea turtles. Nature 384:319-320.

Morton, R.A. 1982. Effects of coastal structures on shoreline stabilization and land loss - the Texas experience. In: Boesch, D.F., ed. Proceedings of the conference on coastal erosion and wetland modification in Louisiana: Causes, consequences, and options. Washington, DC: U.S. Dept. of the Interior, Fish and Wildlife Service, Biological Services Program. FWS/OBS-82/59.

Moyers, J. 1997. Personal communication. St. Joe Timberland Co., Panama City, FL.

Moyers, J. 1999. Personal communication. St. Joe Timberland Co., Panama City, FL.

Moyers, J.E. 1996. Food habits of Gulf Coast subspecies of beach mice (*Peromyscus polionotus* spp.). M.S. Thesis, Auburn University, AL. 84 pp.

Moyers, J.E., H.G. Mitchell, and N.R. Holler. 1996. Status and distribution of Gulf Coast subspecies of beach mouse. Annual Report for Grant Agreement #1448-0004-94-9174, Alabama Cooperative Fish and Wildlife Research Unit, Auburn University, AL.

Mrosovsky, N., C.Lavin, and M.H. Godfrey. 1995. Thermal effects of condominiums on a turtle beach in Florida. Biological Conservation 74:151-156.

Mullin, K. 1998. Personal communication. U.S. Dept. of Commerce, National Marine Fisheries Service, Pascagoula, MS.

Mullin, K.D. and L.J. Hansen. 1999. Marine mammals of the northern Gulf of Mexico. In: H. Kumph, K. Steidinger, and K. Sherman, eds. Gulf of Mexico a large marine ecosystem. Blackwell Science. Pp. 269-277.

Mullin, K., W. Hoggard, C. Roden, R. Lohoefener, C. Rogers, and B. Taggart. 1991. Cetaceans on the upper continental slope in the north-central Gulf of Mexico. U.S. Dept. of the Interior, Minerals Management Service, Gulf of Mexico OCS Region, New Orleans, LA. OCS Study MMS 91-0027. 108 pp.

Mullin, K.D., T.A. Jefferson, L.J. Hansen, and W. Hoggard. 1994a. First sightings of melon-headed whales (*Peponocephala electra*) in the Gulf of Mexico. Mar. Mamm. Sci. 10:342-348.

Mullin, K.D., L.V. Higgins, T.A. Jefferson, and L.J. Hansen. 1994b. Sightings of the Clymene dolphin (*Stenella clymene*) in the Gulf of Mexico. Mar. Mamm. Sci. 10:464-470.

Mullin, K.D., W. Hoggard, C.L. Roden, R.R. Lohoefener, C.M. Rogers, and B. Taggart. 1994c. Cetaceans on the upper continental slope in the north-central Gulf of Mexico. U.S. Fish. Bull. 92:773-786.

Muncy, R.J. 1984. Species profiles: Life histories and environmental requirements of coastal fishes and invertebrates (south Atlantic) -- white shrimp. U.S. Dept. of the Interior, Fish and Wildlife Service FWS/OBS-82/11.27 and U.S. Dept. of the Army, Corps of Engineers, Coastal Ecology Group, Waterways Experiment Station TR EL-82-4. 19 pp.

Munson, L., N. Calzada, S. Kennedy, and T.B. Sorensen. 1998. Luteinized ovarian cysts in Mediterranean striped dolphins. Journal of Wildlife Diseases 34:656-660.

Murphy, T.M. and S.R. Hopkins-Murphy. 1989. Sea turtle & shrimp fishing interactions: A summary and critique of relevant information. Washington, DC: Center for Marine Conservation. 52 pp.

Murray, S.P. 1997. An observational study of the Mississippi-Atchafalaya coastal plume: Final report. U.S. Dept. of the Interior, Minerals Management Service, Gulf of Mexico OCS Region, New Orleans, LA. OCS Study MMS 98-0040. 513 pp.

Musick, J.A. and C.J. Limpus. 1997. Habitat utilization and migration in juvenile sea turtles. In: Lutz, P.L. and Musick, J.A. eds. The biology of sea turtles. Boca Raton, FL: CRC Press. Pp. 1-28.

Myrick, A.C., Jr. 1988. Is tissue resorption and replacement in permanent teeth of mammals caused by stress-induced hypocalcemia? In: Davidovitch, Z., ed. The biological mechanisms of tooth eruption and root resorption. Birmingham, AL: EBSCO Media. Pp. 379-389.

Myrick, A.C., Jr. and P.C. Perkins. 1995. Adrenocortical color darkness and correlaes as indicators of continuous acute premortem stress in chased and purse-seine captured male dolphins. Pathophysiology 2:191-204.

NACE International (National Association of Corrosion Engineers). 1990. Standard material requirements: sulfide stress cracking resistant metallic materials for oilfield equipment. Houston, TX: NACE. NACE Standard MR0175-90, Item No. 53024. 20 pp.

NACE International (National Association of Corrosion Engineers). 1997. Standard material requirement for sulfide stress cracking resistant metallic materials for oilfield equipment, Houston, TX: NACE. NACE Standard MR0175-97, Item No. 21302. 31 pp.

National Atmospheric Deposition Program (NRSP-3)/National Trends Network. 2002. Internet website (June 2002; updated continuously): http://nadp.sws.uiuc.edu/mdn/. National Atmospheric Deposition Program Office, Illinois State Water Survey, Champaign, IL.

National Geographic Society. 1983. Field guide to the birds of North America. Washington, DC: The National Geographic Society. 464 pp.

National Research Council (NRC). 1983. Drilling discharges in the marine environment. Panel on Assessment of Fates and Effects of Drilling Fluids and Cuttings in the Marine Environment. Marine Board; Commission on Engineering and Technical Systems; National Research Council. Washington, DC: National Academy Press.

National Research Council (NRC). 1985. Oil in the sea: inputs, fates, and effects. Washington, DC: National Academy Press. 601 pp.

National Research Council (NRC). 1990. The decline of sea turtles: causes and prevention. Washington, DC: National Academy Press. 183 pp.

National Research Council (NRC). 1996. An assessment of techniques for removing offshore structures. Washington, DC: National Academy Press. 76 pp.

National Wetlands Inventory Group. 1985. Status and trends of wetlands and deepwater habitats in the conterminous United States, 1950's to 1970's. Trans. N. Am. Wildl. Nat. Resour. Conf. 50:440-448.

Naughton, S.P. and C.H. Saloman. 1978. Fishes of the nearshore zone of St. Andrew Bay, Florida, and adjacent coast. Northeast Gulf Sci. 2(1):43-55.

Neff, J.M. 1987. Biological effects of drilling fluids, drill cuttings and produced waters. In: Boesch, D.F. and N.N. Rabalais, eds. Long-term environmental effects of offshore oil and gas development. London: Elsevier Applied Science. Pp. 469-538.

Neff, J.M. 1990. Composition and fate of petroleum and spill-treating agents in the marine environment. In: Geraci, J.R. and D.J. St. Aubin, eds. Sea mammals and oil: confronting the risks. San Diego, CA: Academic Press, Inc. Pp. 1-33.

Neff, J. 2002. Influence of offshore oil and gas platforms on environmental risks of mercury in the Gulf of Mexico. Summary remarks to the U.S. Dept. of the Interior, Minerals Management Service, Outer Continental Shelf Scientific Committee, April 23, 2002.

Neff, J.M., T.C. Sauer, and N. Maciolek. 1989. Fate and effects of produced water discharges in nearshore marine waters. Prepared for the American Petroleum Institute, Washington, DC.

Neff, J.M., S. McKelvie, and R.C. Ayers, Jr. 2000. Environmental impacts of synthetic based drilling fluids. U.S. Dept. of the Interior, Minerals Management Service, Gulf of Mexico OCS Region, New Orleans, LA. OCS Study MMS 2000-064. 118 pp.

Nelson, W.R. and D.W. Ahrenholz. 1986. Population and fishery characteristics of Gulf menhaden, *Brevoortia patronus*. Fishery Bulletin 84(2):311-325.

Nelson, H.F. and E.E. Bray. 1970. Stratigraphy and history of the Holocene sediments in the Sabine-High Island Area, Gulf of Mexico. In: Morgam, J.P., ed. Deltaic Sedimentation; Modern and Ancient. Special Publn. No. 15. Tulsa, OK: SEPM.

Neumann, C.J., B.R. Jarvinen, and J.D. Elms. 1993. Tropical cyclones of the north Atlantic Ocean, 1871-1992. U.S. Dept. of Commerce, National Oceanic and Atmospheric Administration, Ashville, NC. 193 pp.

Newell, M.J. 1995. Sea turtles and natural resource damage assessment. In: Rineer-Garber, C., ed. Proceedings: The effects of oil on wildlife, Fourth International Conference, Seattle, WA. Pp. 137-142.

Newman, J.R. 1977. Sensitivity of the hose martin (*Delichon urbica*) to fluoride emissions. Fluoride 10:73-76.

Newman, J.R. 1979. Effects of industrial air pollution on wildlife Biol. Conserv. 15:181-190.

Newman, J.R. 1980. Effects of air emissions on wildlife resources. U.S. Dept. of the Interior, Fish and Wildlife Service, Biological Services Program, National Power Plant Team. FWS/OBS-80/40.1. 32 pp.

Newman, J.R. 1981. Effects of air pollutants on animals at concentrations at or below ambient air quality standards. Final report to the U.S. Dept. of the Interior, National Park Service, Denver Air Quality Office. 26 pp.

Nicholas, M. 2000. Personal communication. U.S. Dept. of the Interior, National Park Service, Gulf Islands National Seashore, Gulf Breeze, FL.

Nicholas, M. 2001. Personal communication. U.S. Dept. of the Interior, National Park Service, Gulf Islands National Seashore, Gulf Breeze, FL.

Nicholls, J.L. and G.A. Baldassarre. 1990. Habitat associations of piping plovers wintering in the United States. Wilson Bulletin 102:581-590.

Northridge, S.P. and R.J. Hofman. 1999. Marine mammal interactions with fisheries. In: Twiss, Jr., J.R. and R.R. Reeves, eds. Conservation and management of marine mammals. Washtington, DC: Smithsonian Institution Press. Pp. 99-119.

Norton, T.M., E.R. Jacobson, and J.P. Sundberg. 1990. Cutaneous fibropapillomas and renal myxofibroma in a green turtle, *Chelonia mydas*. J. Wildlife Disease 26:265-270.

NOSAC (National Offshore Safety Advisory Commission). 1999. Deepwater facilities in the Gulf of Mexico: Final report. NOSAC Subcommittee on Collision Avoidance, New Orleans, LA.

Nowacek, S.M. and R.S. Wells. 2001. Short-term effects of boat traffic on bottlenose dolphins, *Tursiops truncatus*, in Sarasota Bay, Florida. Mar. Mamm. Sci. 17:673-688.

Nowlin, W.D., Jr. 1972. Winter circulation patterns and property distributions. In: Capurro, L.R.A. and J.L. Reid, eds. Contributions on the physical oceanography of the Gulf of Mexico. Texas A&M University Oceanographic Studies, Vol. 2. Houston, TX: Gulf Publishing Co. Pp. 3-51.

Nowlin, W.D., Jr. and H.J. McLellan. 1967. A characterization of the Gulf of Mexico waters in winter. J. Mar. Res. 25:29-59.

Nowlin, W.D. Jr., A.E. Jochens, R.O. Ried, and S.F. DiMarco. 1998. Texas-Louisiana Shelf Circulation and Transport Processes Study: Synthesis report. Volume I: Technical report. U.S. Dept. of the Interior, Minerals Management Service, Gulf of Mexico OCS Region, New Orleans, LA. OCS Study MMS 98-0035. 502 pp.

Nunez, A. 1994. Personal communication. Deepwater production. Shell Offshore Inc.

Odell, D.K. 1975. Status of aspects of the life history of the bottlenose dolphin, *Tursiops truncatus*, in Florida. Journal of the Fisheries Resource Board of Canada 32:1,055-1,058.

Odell, D.K. 1976. Distribution and abundance of marine mammals in south Florida: preliminary results. University of Miami Sea Grant Special Report 5:203-212.

Odell, D.K. and C. MacMurray. 1986. Behavioral response to oil. In: Vargo, S., P.L. Lutz, D.K. Odell, T. Van Vleet, and G. Bossart, eds. Study of the effects of oil on marine turtles, final report. 3 vols. U.S. Dept. of the Interior, Minerals Management Service, Atlantic OCS Region. OCS Study MMS 86-0070.

Odell, D.K. and K.M. McClune. 1999. False killer whale *Pseudorca crassidens* (Owen, 1846). In: Ridgway, S.H. and R. Harrison, eds. Handbook of marine mammals. Vol. 6: Second book of dolphins. San Diego, CA: Academic Press. Pp. 213-243.

Offshore-Technology. 2002. Delmar, Shell reach record mooring water depth: Industry news. Internet website (March 12): http://www.offshore-technology.com.

Ogren, L.H. 1989. Distribution of juvenile and subadult Kemp's ridley turtles: Preliminary result from the 1984-1987 surveys. In: Proceedings of the First International Symposium on Kemp's Ridley Sea Turtle Biology, Conservation and Management, October 1-4, 1985, Galveston, TX. TAMU-SG-89-105. Sea Grant College Program, Texas A&M University. Pp. 116-123.

O'Hara, J. 1980. Thermal influences on the swimming speed of loggerhead turtle hatchlings. Copeia 1980:773-780.

O'Hara, K.J. and S. Iudicello. 1987. Plastics in the ocean: more than a litter problem. Center for Environmental Education, Washington, DC.

O'Hara, J. and J.R. Wilcox. 1990. Avoidance responses of loggerhead turtles, *Caretta caretta*, to low frequency sounds. Copeia 1990(2):564-567.

Oil Spill Intelligence Report (OSIR). 1997. Vessel spills during transit, 1960-1995.

O'Keeffe, D.J. and G.A. Young. 1984. Handbook on the environmental effects of underwater explosives. Naval Surface Weapons Center, Dahlgren, VA, and Silver Springs, MD. NSWC TR 83-240.

Okuyama, H., Y. Majima, A.M. Dannenberg, Jr., M. Suga, B.G. Bang, and F.B. Bang. 1979. Quantitative histological changes produced in the tracheal mucosa of young chickens by the inhalation of sulfur dioxide in low concentrations. J. Environ. Sci. Health C13(4):267-700.

Olds, W.T., Jr. 1984. In: U.S., Congress, House, Committee on Merchant Marine Fisheries, Offshore Oil and Gas Activity and Its Socioeconomic and Environmental Influences, 98th Cong., 2d sess., 1984. Pp. 54-55.

One Offshore. 2001. Gulf of Mexico Weekly Rig Locator. Internet website: http://www.oneoffshore.com/ViewPublication?PUB_ID=23. Edition 010907, September 7.gomdr.xls.

One Offshore. 2002. Gulf of Mexico Weekly Rig Locator. Internet website: http://www.oneoffshore.com/ViewPublication?PUB_ID=23. Edition 021207, 7 December. gomdr.xls.

Onuf, C.P. 1994. Seagrasses, dredging and light in Laguna Madre, Texas, USA. Estuarine, Coastal and Shelf Science 39:75-91.

Ortega, J. 1998. Personal communication. Texas A&M University at Galveston, Marine Mammal Research Program, Galveston, TX.

Orth, R.J. and K.A. Moore. 1983. Chesapeake Bay: An unprecedented decline in submerged aquatic vegetation. Science 222:51-53.

Osborne, N. 2000. Helicopter transportation in the Gulf of Mexico. In: McKay, M and J. Nides, eds. Proceedings, Eighteenth Annual Information Transfer Meeting, December 1998. U.S. Dept. of the Interior, Minerals Management Service, Gulf of Mexico OCS Region, New Orleans, LA. OCS Study MMS 2000-030. Pp. 461-468.

O'Shea, T.J., J.F. Moore, and H.I. Kochman. 1984. Contaminant concentrations in manatees in Florida. Journal of Wildlife Management 48:741-748.

O'Shea, T.J., G.B. Rathbun, R.K. Bonde, C.D. Buergelt, and D.K. Odell. 1991. An epizootic of Florida manatees associated with a dinoflagellate bloom. Mar. Mamm. Sci. 7:165-179.

O'Shea, B.B. Ackerman, and H.F. Percival, eds. 1995. Population biology of the Florida manatee. National Biological Service, Information and Technology Report 1.

O'Sullivan, S. and K.D. Mullin. 1997. Killer whales (*Orcinus orca*) in the northern Gulf of Mexico. Mar. Mamm. Sci. 13:141-147.

Otvos, E.G. 1979. Barrier island evolution and history of migration: North central Gulf Coast. In: Leatherman, S., ed. Barrier islands from the Gulf of St. Lawrence to the Gulf of Mexico. New York, NY: Academic Press. Pp. 219-319.

Otvos, E.G. 1980. Barrier island formation through nearshore aggradation - stratigraphic and field evidence. Mar. Geo. 43:195-243.

Overton, E.B., C.J. Byrne, J.A. McFall, S.R. Antoine, and J.L. Laseter. 1983. Results from the chemical analyses of oily residue samples from stranded juvenile sea turtles collected from Padre and Mustang Islands, Texas. Prepared by the Center for Bio-Organic Studies, University of New Orleans for the U.S. Dept. of the Interior, Minerals Management Service, Gulf of Mexico OCS Region, New Orleans, LA.

Owens, D. 1983. Oil and sea turtles in the Gulf of Mexico: A proposal to study the problem. In: Keller, C.E. and J.K. Adams, eds. Proceedings, Workshop on cetaceans and sea turtles in the Gulf of Mexico: Study planning for effects of outer continental shelf development. Prepared by the U.S. Dept. of the Interior, Fish and Wildlife Service, for the U.S. Dept. of the Interior, Minerals Management Service, Gulf of Mexico OCS Region, New Orleans, LA. Pp. 34-39.

Parker, R.O., D.R. Colby, and T.D. Willis. 1983. Estimated amount of reef habitat on a portion of the U.S. South Atlantic and Gulf of Mexico continental shelf. Bull. Mar. Sci. 33:935-940.

Pashley, D.N. 1991. Shorebirds, gulls, and terns: Louisiana, Mississippi, Alabama. In: Proceedings of the coastal nongame workshop. U.S. Dept. of the Interior, Fish and Wildlife Service, Region 4, and Florida Game and Fresh Water Fish Commission. Pp. 79-83.

Patenaude, N.J., W.J. Richardson, M.A. Smultea, W.R. Koski, and G.W. Miller. 2002. Aircraft sound and disturbance to bowhead and beluga whales during spring migration in the Alaskan Beaufort Sea. Marine Mammal Science 18(2):309-335.

Patrick, L. 1996. Personal communication. U.S. Dept. of the Interior, Fish and Wildlife Service, Panama City, FL.

Patrick, L. 1997. Personal communication. U.S. Dept. of the Interior, Fish and Wildlife Service, Panama City, FL.

Patrick, L. 2001. Personal communication. U.S. Dept. of the Interior, Fish and Wildlife Service, Panama City, FL.

Paull, C.K., B. Hecker, R. Commeau, R.P Freeman-Lynde, C. Neumann, W.P. Corso, S. Golubic, J.E. Hook, E. Sikes, and J. Curry. 1984. Biological communities at the Florida Escarpment resemble hydrothermal vent taxa. Science (N.Y.) 226:965-967.

Payne, J.R. 1981. A review of the formation and behavior of water-in-oil emulsions (mousse) from spilled petroleum and tar ball distributions, chemistries, and fates of the worlds oceans. Background information for the Ocean Sciences Board Workshop on Inputs, Fates, and Effects of Petroleum in the Marine Environment, 9-13 November 1981, Clearwater Beach, FL.

Payne, J.R., N.W. Flynn, P.J. Mankiewicz, and G.S. Smith. 1980. Surface evaporation/dissolution partitioning of lower-molecular-weight aromatic hydrocarbons in a down-plume transect from the IXTOC I wellhead. In: Proceedings of the Conference on the Prelimnary Scientific Results from the Researcher/Pierce Cruise to the IXTOC I blowout. U.S. Dept. of Commerc, National Oceanic and Atmoshperic Administration, Office of Marine Pollution Assessment, Rockville, MD. Pp. 239-266.

Payne, J.F., J. Kiceniuk, L.L. Fancey, U. Williams, G.L. Fletcher, A. Rahimtula, and B. Fowler. 1988. What is a safe level of polycyclic aromatic hydrocarbons for fish: Subchronic toxicity study on winter flounder (*Pseudopleuronectes americanus*). Can. J. Fish. Aquat. Sci. 45:1983-1993.

Pearson, C.E., D.B. Kelley, R.A. Weinstein, and S.W. Gagliano. 1986. Archaeological investigations on the outer continental shelf: A study within the Sabine River valley, offshore Louisiana and Texas. U.S. Dept. of the Interior, Minerals Management Service, Reston, VA. OCS Study MMS 86-0119. 314 pp.

Pearson, W.H., E. Moksness, and J.R. Skalski. 1995. A field and laboratory assessment of oil spill effects on survival and reproduction of Pacific herring following the *Exxon Valdez* spill. In: Wells, P.G., J.N. Butler, and J.S. Hughes, eds. *Exxon Valdez* oil spill: Fate and effects in Alaskan waters. Philadelphia, PA: American Society for Testing and Materials. ASTM STP 1219. Pp. 626-661.

Pearson, W.H., R.A. Elston, R.W. Bienert, A.S. Drum, and L.D. Antrim. 1999. Why did Prince William Sound, Alaska Pacific herring (*Clupea pallasi*) fisheries collapse in 1993 and 1994? Review of hypotheses. Canadian Journal of Fisheries and Aquatic Sciences 56(11):2,087-2,098. and 56(4):711-737.

Pellew, R. 1991. Disaster in the Gulf. IUCN Bulletin 22(3):17-18.

Pequegnat, W.E. 1983. The ecological communities of the continental slope and adjacent regimes of the northern Gulf of Mexico. Prepared by TerEco Corp. the U.S. Dept. of the Interior, Minerals Management Service, Gulf of Mexico OCS Region, New Orleans, LA. 398 pp.

Pensacola News Journal. 1998a. Navarre Beach park meets future needs (editorials). April 1.

Pensacola News Journal. 1998b. Navarre condo plan will spark fight (editorials). March 30.

Pensacola News Journal. 1998c. State purchase a win for community. March 27.

Pensacola News Journal. 1998d. Convention center planned for beach. April, 30.

Pensacola News Journal. 1998e. Developer seeks land near lounge. April 9.

Perret, W.S., J.E. Weaver, R.O. Williams, P.L. Johansen, T.D. McIlwain, R.C. Raulerson, and W.M. Tatum. 1980. Fishery profiles of red drum and spotted seatrout. April 1980, No. 6. Gulf States Marine Fisheries Commission. 60 pp.

Perrin, W.F. and J.W. Gilpatrick, Jr. 1994. Spinner dolphin - *Stenella longirostris* (Gray, 1828). In: Ridgway, S.H. and R. Harrison, eds. Handbook of marine mammals. Vol. 5: First book of dolphins. London: Academic Press. Pp. 99-128.

Perrin, W.F. and A.A. Hohn. 1994. Pantropical spotted dolphin - *Stenella attenuata*. In: Ridgway, S.H. and R. Harrison, eds. Handbook of marine mammals. Vol. 5: The first book of dolphins. London: Academic Press. Pp. 71-98.

Perrin, W.F. and J.G. Mead. 1994. Clymene dolphin *Stenella clymene* (Gray, 1846). In: Ridgway, S.H. and R. Harrison, eds. Handbook of marine mammals. Vol. 5: The first book of dolphins. London: Academic Press. Pp. 161-171.

Perrin, W.F., E.D. Mitchell, J.G. Mead, D.K. Caldwell, and P.J.H. van Bree. 1981. *Stenella clymene*, a rediscovered tropical dolphin of the Atlantic. J. Mammal. 62:583-598.

Perrin, W.F., D.K. Caldwell, and M.C. Caldwell. 1994a. Atlantic spotted *dolphin Stenella frontalis* (G. Cuvier, 1829). In: Ridgway, S.H. and R. Harrison, eds. Handbook of marine mammals. Vol. 5: The first book of dolphins. London: Academic Press. Pp. 173-190.

Perrin, W.F., S. Leatherwood, and A. Collet. 1994b. Fraser's dolphin - *Lagenodelphis hosei* (Fraser, 1956). In: Ridgway, S.H. and R. Harrison, eds. Handbook of marine mammals. Vol. 5: The first book of dolphins. London: Academic Press. Pp. 225-240.

Perrin, W.F., C.E. Wilson, and F.I. Archer II. 1994c. Striped dolphin - *Stenella coeruleoalba* (Meyen, 1833). In: Ridgway, S.H. and R. H arrison, eds. Handbook of marine mammals. Vol. 5: The first book of dolphins. London: Academic Press. Pp. 129-159.

Perryman, W.L., D.W.K. Au, S. Leatherwood, and T.A. Jefferson. 1994. Melon-headed whale - *Peponocephala electra* (Gray, 1846). In: Ridgway, S.H. and R. Harrison, eds. Handbook of marine mammals. Vol. 5: The first book of dolphins. London: Academic Press. Pp. 363-386.

Persinos, J. 1999. For the record: An interview with Petroleum Helicopters, Inc.'s Carroll Suggs. Rotor & Wings On-Line. Internet website: http://www.rotorandwings.com. February.

Plön, S. and R. Bernard. 1999. The fast lane revisited: Life history strategies of Kogia from southern Africa. Abstracts, 13th Biennial Conference on the Biology of Marine Mammals, Wailea, Maui, 28 November - 3 December.

Plotkin, P. and A.F. Amos. 1988. Entanglement in and ingestion of marine debris by sea turtles stranded along the South Texas coast. In: Proceedings, 8th Annual Workshop on sea turtle conservation and biology. NOAA Tech. Memo. NMFS-SEFSC-214.

Plotkin, P.T., M.K. Wicksten, and A.F. Amos. 1993. Feeding ecology of the loggerhead sea turtle *Caretta caretta* in the northwestern Gulf of Mexico. Mar. Biol. 115: 1-15.

Powell, E.N. 1995. Evidence for temporal change at seeps. In: MacDonald, I.R., W.W. Schroeder, and J.M. Brooks, eds. Chemosynthetic ecosystems study: final report. Volume 2: Technical report. U.S. Dept. of the Interior, Minerals Management Service, Gulf of Mexico OCS Region, New Orleans, LA. OCS Study MMS 95-0022. Pp. 8.1-8.65.

Powell, J.A. and G.B. Rathbun. 1984. Distribution and abundance of manatees along the northern coast of the Gulf of Mexico. Northeast Gulf Sci. 7:1-28.

Power, J.H. and L.N. May, Jr. 1991. Satellite observed sea-surface temperatures and yellowfin tuna catch and effort in the Gulf of Mexico. Fish. Bull. 89:429-439.

Preen, A. 1991. Report on the die-off of marine mammals associated with the Gulf War oil spill. Report prepared for The National Commission for Wildlife Conservation and Development. 8 pp.

Preen, A.R. 1996. Infaunal mining: A novel foraging method of loggerhead turtles. Journal of Herpetology 30(1):94-96.

Price, W.A. 1958. Sedimentology and quaternary geomorphology of south Texas, supplementary to field trip manual "Sedimentology of South Texas": Corpus Christi Geological Society spring field trip 1958. Gulf Coast Association of Geological Societies Transactions 8(1958):41-75.

Price, J.M., W.R. Johnson, Z.-G. Ji, C.F. Marshall, and G.B. Rainey. 2001. Sensitivity testing for improved efficiency of a statistical oil spill risk analysis model. In: Proceedings; Fifth International Marine Environment Modeling Seminar, October 9-11, 2001, New Orleans, LA. Pp. 533-550.

Pristas, P.H., A.M. Avrigian, and M.I. Farber. 1992. Big game fishing in the northern Gulf of Mexico during 1991. NOAA Tech. Memo. NMFS-SEFC-312. 16 pp.

Pritchard, P.C.H. 1971. The leatherback or leathery turtle *Dermochelys coriacea*. IUCN Mono. No. 1, Morges, Switzerland.

Pritchard, P.C.H. 1997. Evolution, phylogeny, and current status. In: Lutz, P.L. and Musivk, J. A. eds. The biology of sea turtles. Boca Raton, FL: CRC Press. Pp. 1-28.

Pulich, W., Jr. 1998. Seagrass conservation plan for Texas. Texas Parks and Wildlife Department, Austin, TX.

Pulsipher, A.G., D. Tootle, and R. Pincomb. 1999. Economic and social consequences of the oil spill in Lake Barre, Louisiana. U.S. Dept. of the Interior, Minerals Management Service, Gulf of Mexico OCS Region, New Orleans, LA. OCS Study MMS 99-0028. 32 pp.

Quammen, M.L. and C.P. Onuf. 1993. Laguna Madre seagrass changes continue decades after salinity reduction. Estuaries 16:302-310.

Quigley, D., J.S. Hornafius, B.P. Luyendyk, R.D. Francis, and E. Bartsch. 1996. Temporal variation in the spatial distribution of natural marine hydrocarbon seeps in the northern Santa Barbara Channel, California. Proceedings of the Annual Meeting of the American Geophysical Union.

Rabalais, N.N., B.A. McKee, D.J. Reed, and J.C. Means. 1991. Fate and effects of nearshore discharges of OCS produced water. U.S. Dept. of the Interior, Minerals Management Service, Gulf of Mexico OCS Region, New Orleans, LA. OCS Study MMS 91-0004, 91-0005, and 91-0006. 3 vols.

Rainey, G. 1992. The risk of oil spills from the transportation of petroleum in the Gulf of Mexico. In: Proceedings of the Environmental and Economic Status of the Gulf of Mexico, Gulf of Mexico Program, December 2-5, 1990, New Orleans, LA. Pp. 131-142.

Rainey, G. and E. Peuler. In preparation. What we know about environmental impacts of recent OCS spill events. U.S. Dept. of the Interior, Minerals Management Service, Gulf of Mexico OCS Region, New Orleans, LA.

Ramsey, K.E., S. Penland, and H.H. Roberts. 1991. Implications of accelerated sea-level rise on Louisiana coastal environments. In: Coastal Sediments '91; Proceedings, Specialty Conference, WR Division, ASCE, June 25-27, 1991, Seattle, WA.

Rathbun, G.B., J.P. Reid, and G. Carowan. 1990. Distribution and movement patterns of manatees (*Trichechus manatus*) in northwestern peninsular Florida. FL Mar. Res. Publ. No. 48. 33 pp.

Rawson, A.J., G.W. Patton, H.F. Anderson, and T. Beecher. 1991. Anthracosis in the Atlantic bottlenose dolphin (*Tursiops truncatus*). Mar. Mamm. Sci. 7:413-416.

Raymond, P.W. 1984. Sea turtle hatchling disorientation and artificial beachfront lighting: A review of the problem and potential solutions. Washington, DC: Center for Environmental Education. 72 pp.

Reed, M., N. Ekrol, P. Daling, O. Johansen, and M.K. Ditlevsen. 2000. SINTEF oil weathering model user's manual. Version 1.7. February version released April 15, 2001.

Reeves, R.R., B.S. Stewart, and S. Leatherwood. 1992. The Sierra Club handbook of seals and Sirenians. San Francisco, CA: Sierra Club Books. 359 pp.

Regg, J.B., S. Atkins, B. Hauser, J. Hennessey, B.J. Kruse, J. Lowenhaupt, B. Smith, and A. White. 2000. Deepwater development: A reference document for the deepwater environmental assessment Gulf of Mexico OCS (1998 through 2007). U.S. Dept. of the Interior, Minerals Management Service, Gulf of Mexico OCS Region, New Orleans, LA. OCS Report MMS 2000-015. 94 pp.

Reid, D.F. 1980. Radionuclides in formation water from petroleum production facilities. In: Proceedings: Gulf of Mexico Information Transfer Meeting. U.S. Dept. of the Interior, Bureau of Land Management, New Orleans Outer Continental Shelf Office, New Orleans, LA. 64 pp.

Reijnders, P. 1986a. Perspectives for studies of pollution in cetaceans. Mar. Poll. Bull. 17:58-59.

Reijnders, P.J.H. 1986b. Reproductive failure in common seals feeding on fish from polluted coastal waters. Nature 324:456-457.

Reijnders, P.J.H. 1994. Toxicokinetics of chlorobiphenyls and associated physiological responses in marine mammals, with particular reference to their potential for ecotoxicological risk assessment. Science of the Total Environment 154:229-236.

Reijnders, P.J.H. and A. Aguilar. 2002. Pollution and marine mammals. In: Perrin, W.F., B. Wursig, and J.G.M. Thewissen, eds. Encyclopedia of Marine Mammals. New York, NY: Academic Press. 1,414 pp.

Renaud, M.L. 1995. Movements and submergence patterns of Kemp's ridley turtles (*Lepidochelys kempii*). Journal of Herpetology 29(3):370-374.

Renaud, M. 2001. Sea turtles of the Gulf of Mexico. In: McKay, M., J. Nides, W. Lang, and D. Vigil. 2001. Gulf of Mexico Marine Protected Species Workshop, June 1999. U.S. Dept of the Interior, Minerals Management Service, Gulf of Mexico OCS Region, New Orleans, LA. OCS Study MMS 2001-039. Pp. 41-47.

Research Planning, Inc., Baird & Associates Ltd., and Applied Marine Sciences, Inc. 2001a. Development and design of biological and physical monitoring protocols to evaluate the long-term impacts of offshore dredging operations on the marine environment. U.S. Dept. of the Interior, Minerals Management Service, INTERMAR, Herndon, VA. OCS Report MMS 2001-089. 116 pp. + app.

Research Planning, Inc., Baird & Associates Ltd., and Applied Marine Sciences, Inc. 2001b. Examination of regional management strategies for federal offshore borrow areas along the United States east and Gulf of Mexico coasts. U.S. Dept. of the Interior, Minerals Management Service, INTERMAR, Herndon, VA. 23pp. + apps. OCS Report MMS 2001-090.

Rester, J. and R. Condrey. 1996. The occurrence of the hawksbill turtle, *Eretmochelys imbricata*, along the Louisiana coast. Gulf Mex. Sci. 1996:112-114.

Restrepo and Associates. 1982. *Ixtoc 1* oil spill economic impact study. Final report prepared for the U.S. Dept. of the Interior, Bureau of Land Management. Restrepo and Associates, El Paso, TX. 3 vols.

Reuters. 1997. Japan oil spill forces dolphin evacuation. News clip from Reuters in January.

Reynolds, J.E. III. 1980. Aspects of the structural and functional anatomy of the gastrointestinal tract of the West Indian manatee, *Trichechus manatus*. Ph.D. Thesis, University of Miami, Coral Gables, FL.

Reynolds, J.E. 1985. Evaluation of the nature and magnitude of interactions between bottlenose dolphins, *Tursiops truncatus*, and fisheries and other human activities in the coastal areas of the southeastern United States. Available from NTIS, Springfield, VA: PB86-162203.

Reynolds, J.E., III. and D.K. Odell. 1991. Manatees and dugongs. Facts on File, NY.

Rezak, R. and T.J. Bright. 1978. South Texas topographic features study. Prepared for the U.S. Dept. of the Interior, Bureau of Land Management, New Orleans OCS Office, New Orleans, LA. Contract no. AA550-CT6-18. 772 pp.

Rezak, R., T.J. Bright, and D.W. McGrail. 1983. Reefs and banks of the northwestern Gulf of Mexico: their geological, biological, and physical dynamics. Final Technical Report No. 83-1-T.

Rhinehart, H.L., C.A. Manire, J.D. Buck, P. Cunningham-Smith, and D.R. Smith. 1999. Observations and rehabilitation of rough-toothed dolphins, *Steno bredanensis*, treated at Mote Marine Laboratory from two separate stranding events. Abstracts, 13th Biennial Conference on the Biology of Marine Mammals, Wailea, Maui, 28 November - 3 December.

Rice, D.W. 1989. Sperm whale - *Physeter macrocephalus* (Linnaeus, 1758). In: Ridgway, S.H. and R. Harrison, eds. Handbook of marine mammals. Vol. 4: River dolphins and the larger toothed whales. London: Academic Press, Inc. Pp. 177-234.

Richards, W.J. 1990. List of the fishes in the western central Atlantic and the status of early life history stage information. NOAA. Tech. Memo. NMFS-SEFC-267. 88 pp.

Richards, W.J., T. Pothoff, S. Kelley, M.F. McGowan, L. Ejsymont, J.H. Power, and R.M. Olvera L. 1984. SEAMAP 1982 -- Ichthyoplankton. Larval distribution and abundance of Engraulidae, Carangidae, Clupeidae, Lutjanidae, Serranidae, Coryphaenidae, Istiophoridae, Xiphiidae, and Scombridae in the Gulf of Mexico. NOAA Tech. Memo. NMFS-SEFSC-144. 51 pp.

Richards, W.J., T. Leming, M.F. McGowan, J.T. Lamkin, and S. Kelley-Farga. 1989. Distribution of fish larvae in relation to hydrographic features of the Loop Current boundary in the Gulf of Mexico. Rapp. P.-v. Reun. Cons. Int. Explor. Mer. 191:169-176.

Richards, W.J., M.F. McGowan, T. Leming, J.T. Lamkin, and S. Kelley. 1993. Larval fish assemblages at the Loop Current boundary in the Gulf of Mexico. Bull. Mar. Sci. 53(2):475-537.

Richardson, W.J. 1997. Bowhead responses to seismic, as viewed from aircraft. In: Proceedings, Arctic Seismic Synthesis and Mitigating Measures Workshop. MBC Applied Environmental Sciences. OCS Study MMS 97-0014. Pp. 15-26.

Richardson, W.J., C.R. Greene, C.I. Malme, and D.H. Thomson. 1995. Marine mammals and noise. San Diego, CA: Academic Press.

Richie, W. and S. Penland. 1985. Overwash process-response characteristics of landforms along the Caminada-Moreau coast, Louisiana. In: Penland, S. and R. Boyd, eds. Transgressive Depositional Environments of the Mississippi River Delta Plain: A Guide to the Barrier Islands, Beaches and Shoals in Louisiana. Louisiana Geological Survey Guidebook Series, No. 3.

Ridgway, S.H., E.G. Wever, J.G. McCormick, J. Palin, and J.H. Anderson. 1969. Hearing in the giant sea turtle, *Chelonia mydas*. In: Proceedings of the National Academy of Sciences. 64(3):884-890.

RigZone. 2002. Advanced rig search. Internet website (July 15): http:/www.rigzone.com/data/results.

RigZone. 2002. Internet website: http://www.rigzone.com.

Rike, J.L. 2000. Downsizing the operation instead of the company. In: McKay, M. and J. Nides, eds. Proceedings, Eighteenth Annual Gulf of Mexico Information Transfer Meeting, December 1998. U.S. Dept. of the Interior, Minerals Management Service, Gulf of Mexico OCS Region, New Orleans, LA. OCS Study MMS 2000-030. Pp. 469-475.

Ripley, S.D. and B.M. Beechler. 1985. Rails of the world, a compilation of new information, 1975-1983, (Aves: Rallidae). Smithsonian Contributions to Zoology, No. 417. Washington, DC: Smithsonian Institute Press.

Roberts, H.H. and T.W. Neurauter. 1990. Direct observations of a large active mud vent on the Louisiana continental slope. Association of Petroleum Geologists Bulletin 74:1508.

Roberts, K.J. and M.E. Thompson. 1983. Petroleum production structures: Economic resources for Louisiana sport divers. Louisiana Sea Grant College Program. Baton Rouge, LA: Louisiana State University, Center for Wetland Resources.

Roberts, H.H., P. Aharon, R. Carney, J. Larkin, and R. Sassen. 1990. Sea floor responses to hydrocarbon seeps, Louisiana continental slope. Geo-Marine Letter 10(4):232-243.

Robineau, D. and P. Fiquet. 1994. Cetaceans of Dawhat ad-Dafi and Dawhat al-Musallamiya (Saudi Arabia) one year after the Gulf War oil spill. Courier Forsch.-Inst. Senckenberg 166:76-80.

Rosenberg, Z. 2001. Personal communication. Discussion of ongoing research on the labor demand of the OCS petroleum industry funded by MMS.

Rosman, I., G.S. Boland, and J.S. Baker. 1987a. Epifaunal aggregations of Vesicomyidae on the continental slope off Louisiana. Deep-Sea Res. 34:1811-1820.

Rosman, I., G.S Boland, L.R. Martin, and C.R. Chandler. 1987b. Underwater sightings of sea turtles in the northern Gulf of Mexico. U.S. Dept of the Interior, Minerals Management Service, Gulf of Mexico OCS Region, New Orleans, LA. OCS Study MMS 87-0107. 37 pp.

Ross, S.T. 1983. A review of surf zone ichthyofaunas in the Gulf of Mexico. In: Shabica, S.V., N.B. Cofer, and E.W. Cake, Jr., eds. Proceedings of the Northern Gulf of Mexico Estuaries and Barrier Islands Research Conference. U.S. Dept. of the Interior, National Park Service, Southeast Regional Office, Atlanta, GA. Pp. 25-34.

Ross, G.J.B. and S. Leatherwood. 1994. Pygmy killer whale - *Feresa attenuata* (Gray, 1874). In: Ridgway, S.H. and R. Harrison, eds. Handbook of marine mammals. Vol. 5: The first book of dolphins. London: Academic Press. Pp. 387-404.

Ross, S.T. and T. Modde. 1981. Seasonality of fishes occupying a surf zone habitat in the northern Gulf of Mexico. Fish. Bull. 78:911-922.

Ross, P., R. DeSwart, R. Addison, H. Van Loveren, J. Vos, and A. Osterhaus. 1996. Contaminant-induced immunotoxicity in harbour seals: wildlife at risk? Toxicology 112:157-169.

Rowles, T. 1996. Personal communication. U.S. Dept. of Commerce, National Marine Fisheries Service, Office of Protected Resources.

Rozas, L.P. 1992. Comparison of nekton habitats associated with pipeline canals and natural channels in Louisiana salt marshes. Wetlands 12(2):136-146.

Rudloe, J., A. Rudloe, and L. Ogren. 1991. Occurrence of immature Kemp's ridley turtles, *Lepidochelys kempi*, in coastal waters of northwest Florida. Short Papers and Notes. Northeast Gulf Sci. 12:49-53.

Ruple, D. 1984. Occurrence of larval fishes in the surf zone of a northern Gulf of Mexico barrier island. Estuar. Coast. Shelf Sci. 18:191-208.

Ryan, P.G. 1988. Effecs of ingested plastic on seabird feeding: evidence from chickens. Mar. Poll. Bull. 19(3):125-128.

Ryan, P.G. 1990. The effects of ingested plastic and other marine debris on seabirds. In: Shomura, R.S. and M.L. Godfrey, eds. Proceedings of the Second International Conference on Marine Debris, April 2-7, 1989, Honolulu, HI. U.S. Dept. of Commerce, NOAA Tech. Memo. NMFS-NOAA-TM-NMFS-SWFSC-154. Pp. 623-634.

Rybitski, M.J., R.C. Hale, and J.A. Musick. 1995. Distribution of organochlorine pollutants in Atlantic sea turtles. Copeia 1995:379-390.

Sadiq, M. and J.C. McCain. 1993. The Gulf War aftermath: An environmental tragedy. Boston, MA: Kluwer Academic.

Sager, W. 1997. Geophysical detection and characterization of seep community sites. In: MacDonald, I.R., ed. 1998. Stability and change in Gulf of Mexico chemosynthetic communities: interim report. U.S. Dept. of the Interior, Minerals Management Service, Gulf of Mexico OCS Region, New Orleans, LA. OCS Study MMS 98-0034. Pp. 49-60.

Salata, G.G., T.L. Wade, J.L. Sericano, J.W. Davis, and J.M. Brooks. 1995. Analysis of Gulf of Mexico bottlenose dolphins for organochlorine pesticides and PCBs. Environ. Poll. 88:167-175.

Salmon, J., D. Henningsen, and McAlpin. 1982. Dune restoration and revegetation manual. Florida Sea Grant College. Report No. 48, September. 49 pp.

Saloman, C.H. and S.P. Naughton. 1983. Food of Spanish mackerel, *Scomberomorus maculatus*, from the Gulf of Mexico and southeastern seaboard of the United States. NOAA Tech. Memo. NMFS-SEFSC-128. 22 pp.

Saloman, C.H. and S.P. Naughton. 1984. Food of crevalle jack, *Caranx hippos*, from Florida, Louisiana, and Texas. NOAA Tech. Memo. NMFS-SEFSC-134. 34 pp.

Samuels, W.B. and A. Ladino. 1983/1984. Calculations of seabird population recovery from potential oilspills in the mid-Atlantic region of the United States. Ecological Modelling, 21. Pp. 63-84.

Sankaran, M., N.R. Holler, and M.C. Wooten. 1993. Population dynamics of the beach mouse (*Peromyscus polionotus trissyllepsis*): Simulation study to examine extinction probabilities. Brimleyania No. 25.

Sargent, F.J., T.J. Leary, D.W. Crewz, and C.R. Kruer. 1995. Scarring of Florida's seagrasses: Assessment and management options. FRMI TR-1, Florida Marine Research Institute, St. Petersburg, FL. 37 pp. + app.

Sassen, R. 1997. Origins of hydrocarbons and community stability. In: MacDonald, I.R., ed. 1998. Stability and change in Gulf of Mexico chemosynthetic communities: interim report. U.S. Dept. of the Interior, Minerals Management Service, Gulf of Mexico OCS Region, New Orleans, LA. OCS Study MMS 98-00034. Pp. 71-76.

Sassen, R., J.M. Brooks, M.C. Kennicutt II, I.R. MacDonald, and N.L. Guinasso, Jr. 1993a. How oil seeps, discoveries relate in deepwater Gulf of Mexico. Oil and Gas Journal 91(16):64-69.

Sassen, R., H.H. Roberts, P. Aharon, J. Larkin, E.W. Chinn, and R. Carney. 1993b. Chemosynthetic bacterial mats at cold hydrocarbon seeps, Gulf of Mexico continental slope. Organic Geochemistry 20(1):77-89.

Scaife, W.W., R.E. Turner, and R. Costanza. 1983. Coastal Louisiana recent land loss and canals impacts. Environmental Management 7(5):433-442.

Scarborough-Bull, A. and J.J. Kendall, Jr. 1992. Preliminary investigation: Platform removal and associated biota. In: Cahoon, L.B., ed. Diving for science. . .1992, American Academy of Underwater Sciences, Costa Mesa, CA. Pp. 31-38.

Schales, S. and D. Soileau. 2001. Personal communication with Samuel Holder: Shell Key, Point au Fer and their surrounding shell reefs, June 15. Both gentlemen were employed by the Louisiana Dept. of Wildlife and Fisheries at the time.

Schiro, A.J., D. Fertl, L.P. May, G.T. Regan, and A. Amos. 1998. West Indian manatee (*Trichechus manatus*) occurrence in U.S. waters west of Florida. Presentation, World Marine Mammal Conference, 20-24 January, Monaco.

Schmidly, D.J. 1981. Marine mammals of the southeastern United States coast and the Gulf of Mexico. U.S. Dept. of the Interior, Fish and Wildlife Service, Office of Biological Services, Washington, DC. FWS/OBS-80/41. 163 pp.

Schmidly, D.J., C.O. Martin, and G.F. Collins. 1972. First occurrence of a black right whale (*Balaena glacialis*) along the Texas coast. Southw. Natural. 17:214-215.

Schrader, T.J and M.O. Moldestad. 2001. Weathering properties of Endicott and Neptune field composite crude oils. SINTEF Applied Chemistry, Trondheim, Norway.

Science Applications International Corporation (SAIC). 1991. Descriptive statistics and distributional analysis of cadmium and mercury concentrations in barite, drilling fluids, and drill cuttings. From the API/USEPA Metals Database prepared for Industrial Technology Division, U.S. Environmental Protection Agency (Offshore Rulemaking Record Volume 120).

Science Applications International Corporation (SAIC). 1997. Northeastern Gulf of Mexico coastal and marine ecosystem program: Data search and synthesis; synthesis report. U.S. Dept. of the Interior, Geological Survey, Biological Resources Division, USGS/BRD/CR-1997-0005 and U.S. Dept. of the Interior, Minerals Management Service, Gulf of Mexico OCS Region, New Orleans, LA. OCS Study MMS 96-0014. 304 pp.

Scott, G.P. 1990. Management-oriented research on bottlenose dolphins by the Southeast Fisheries Science Center. In: Leatherwood, S. and R.R. Reeves, eds. The bottlenose dolphin. San Diego, CA: Academic Press. Pp. 623-639.

Scott, G.P. and L.J. Hansen. 1989. Report of the Southeast Fisheries Science Center marine mammal program review, 2-3 May 1989. NOAA Tech. Memo. NMFS-SEFC-235. 81 pp.

Seibel, B.A. and P.J. Walsh. 2001. Potential impacts of CO_2 injection of deep-sea biota. Science 294:319-320.

Seideman, D. 1997. Swimming with trouble. Audubon 99(5):76-82.

Sharp, B.E. 1995. Does the cleaning and treatment of oiled seabirds mean that they are rehabilitated – what about post-release survival? In: Proceedings, The Effects of Oil on Wildlife, 4th International Conference, April 1995, Seattle, WA.

Sharp, B.E. 1996. Post-release survival of oiled, cleaned seabirds in North America. Ibis 138:222-228.

Shaver, D.J. 1991. Feeding ecology of wild and head-started Kemp's ridley sea turtles in South Texas waters. J. Herpet. 25:327-334.

Shaver, D.J. 1995. Kemp's ridley sea turtles nest in south Texas. Marine Turtle Newsletter 70:10-11.

Shaver, D.J. 1996a. Head-started Kemp's ridley sea turtles nest in Texas. Marine Turtle Newsletter 74:5-7.

Shaver, D.J. 1996b. A note about Kemp's ridleys nesting in Texas. Marine Turtle Newsletter 75:25.

Shaver, D. 1998. Personal communication. Padre Island National Seashore. U.S. Dept. of the Interior, Geological Survey.

Shaver, D. 2001. Personal communication. Padre Island National Seashore. U.S. Dept. of the Interior, Geological Survey.

Shaver, D.J. and C.W. Caillouet, Jr. 1998. More Kemp's ridley turtles return to south Texas to nest. Marine Turtle Newsletter 82:1-5.

Sheffield, C. 2000. Activity on oil, gas industry increasing although production in Mississippi is down. Mississippi Business Journal On-line. Internet website: http://www.msbusiness.com.

Sherman, K., R. Lasker, W.J. Richards, and A.W. Kendall, Jr. 1983. Ichthyoplankton and fishes recruitment studies in large marine ecosystems. Mar. Fish. Rev. 45(10-11-12):1-25.

Shinn, E.A., B.H. Lidz, and C.D. Reich. 1993. Habitat impacts of offshore drilling: Eastern Gulf of Mexico. U.S. Dept. of the Interior, Minerals Management Service, Gulf of Mexico OCS Region, New Orleans, LA. OCS Study MMS 93-0021. 73 pp.

Shomura, R.S. and M.L. Godfrey, eds. 1990. Proceedings of the Second International Conference on Marine Debris, 2-7 April 1989, Honolulu, HI. U.S. Dept. of Commerce, NOAA Tech. Memo. NMFS, NOAA-TM-NMFS-SWFSC-154.

Shoop, C.R. and R.D. Kenney. 1992. Seasonal distributions and abundance of loggerhead and leatherback sea turtles in waters of the northeastern United States. Herpetological Monographs No. 6.

Shoop, C., T. Doty, and N. Bray. 1981. Sea turtles in the region between Cape Hatteras and Nova Scotia in 1979. In: Shoop, C., T. Doty, and N. Bray. A characterization of marine mammals and turtles in the mid- and north-Atlantic areas of the U.S. outer continental shelf: annual report for 1979: Chapter IX. Kingston: University of Rhode Island. Pp. 1-85.

Sikora, W.B., J.P. Sikora, and R.E. Turner. 1983. Marsh buggies, erosion, and the air-cushioned alternatives. In: Proceedings of the Water Quality and Wetland Management Conference, New Orleans, LA.

Sileo, L., P.R. Sievert, and M.D. Samuel. 1990a. Causes of mortality of albatross chicks at Midway Atoll. Jour. Wildl. Diseases. 26(3):329-338.

Sileo, L., P.R. Sievert, M.D. Samuel, and S.I. Fefer. 1990b. Prevalence and characteristics of plastic ingested by Hawaiian seabirds. In: Shomura, R.S. and M.L. Godfrey, eds. Proceedings of the Second International Conference on Marine Debris, April 2-7, 1989, Honolulu, HI. U.S. Dept. of Commerce, NOAA Tech. Memo. NMFS-NOAA-TM-NMFS-SWFCS-154. Pp. 665-681.

Simmons, M.R. 2000. Outlook for natural gas: Is a train wreck pending? Internet website: http://www.simmonsco-iintl.com/research/docview.asp?viewnews=true&newstype=2&viewdoc=true&dv=true&doc=100. December 6.

Simmons, M.R. 2001. American Gas Association 2001 Executive Conference, Las Vegas, NV, October 8, 2001. Internet website: http://www.simmonsco-intl.com/domino/html/research.nsf/DocID/8E931B68C0D4FC5686256B1F004CD51A/$File/195.pdf.

Simmons & Company International. 2000. The Gulf of Mexico supply vessel industry: A return to the crossroads. 32 pp.

Simpfendorfer, C.A. 2000a. Personal communication. Mote Marine Laboratory, Sarasota, FL, September 2002.

Simpfendorfer, C.A. 2000b. Written communication. Letter to Charles A. Oravetz regarding information solicitation for sawfish listing process and attached response to request for information.

Singelmann, J. In press. Job loss and reemployment of minorities and women in the offshore petroleum industry. Prepared by Coastal Marine Institute, Louisiana State University for the U.S. Dept. of the Interior, Minerals Management Service, Gulf of Mexico OCS Region, New Orleans, LA.

Sis, R.F., A.M. Landry, and G.R. Bratton. 1993. Toxicology of stranded sea turtles. In: Proceedings, 24th Annual International Association of Aquatic Animal Medicine Conference, Chicago, IL.

Slay, C.K. and J.I. Richardson. 1988. King's Bay, Georgia: Dredging and turtles. In: Proceedings, 8th Annual Workshop on Sea Turtle Conservation and Biology. NOAA Tech. Memo. NMFS-SEFSC-214.

S.L. Ross Environmental Research Ltd. 1997. Fate and behavior of deepwater subsea oil well blowouts in the Gulf of Mexico: Internal report. U.S. Dept. of the Interior, Minerals Management Service, Gulf of Mexico OCS Region, New Orleans, LA.

S.L. Ross Environmental Research Ltd. 2000. Technology assessment of the use of dispersants on spills from drilling and production facilities in the Gulf of Mexico outer continental shelf. Prepared for the U.S. Dept. of the Interior, Minerals Management Service, Engineering and Research Branch, Herndon, VA. Ottawa, Ontario, Canada: S.L. Ross Environmental Research Ltd.

Smith, M.F., ed. 1984. Ecological characterization atlas of coastal Alabama: Map narrative. U.S. Dept. of the Interior, Fish and Wildlife Service FWS/OBS-82/46 and the U.S. Dept. of the Interior, Minerals Management Service, Gulf of Mexico OCS Region, New Orleans, LA. OCS Study MMS 84-0052. 189 pp.

Smith, E. H. 2001. Barrier islands. In: Tunnell, J.W., Jr. and F.W. Judd, eds. The Laguna Madre of Texas and Tamaulipas. College Station, TX: Texas A&M University Press.

Smith, G.M. and C.W. Coates. 1938. Fibro-epithelial growths of the skin in large marine turtles, *Chelonia mydas* (Linnaeus). Zoologica (NY) 23:93-98.

Smith, L.L. Jr., D.M. Oseid, I.R. Adelman, and S.J. Broderius. 1976. Effects of hydrogen sulfide on fish and invertebrates. Part I. Acute and chronic toxicity studies. U.S. Environmental Protection Agency, Environmental Research Laboratory, Duluth, MN. EPA Ecol. Res. Ser. EPA-600/3-76-062a. 286 pp.

Smith, R.A., J.R. Slack, T. Wyant, and K.J. Lanfear. 1982. The oil spill risk anlaysis model of the U.S. Geological Survey. U.S. Geological Survey Professional Paper 1227.

Smith, T.G., J.R. Geraci, and D.J. St. Aubin. 1983. The reaction of bottlenose dolphins, *Tursiops truncatus*, to a controlled oil spill. Can. J. Fish. Aquat. Sci. 40(9):1,522-1,527.

Smith,S.E., D.W. Au, and C.Show. 1998. Intrinsic rebound potentials of 26 species of Pacific sharks. Marine and Freshwater Research 41:663-678.

Smolen, M.J. and T. Colborn. 1995. Persistent organochlorines as developmental toxicants in large cetaceans. Abstract, 11th Biennial Conference on the Biology of Marine Mammals, 14-18 December, Orlando, FL.

Smultea, M.A. and B. Würsig. 1991. Bottlenose dolphin reactions to the *Mega Borg* oil spill, Gulf of Mexico, 1990. Final report no. RF-90-1113. U.S. Dept. of Commerce, National Marine Fisheries Service, Southeast Fisheries Center, Miami, FL.

Smultea, M.A. and B. Würsig. 1995. Behavioral reactions of bottlenose dolphins to the *Mega Borg* oil spill, Gulf of Mexico 1990. Aquatic. Mamm. 21(3):171-181.

Sorensen, P.E. 1990. Socioeconomic effects of OCS oil and gas development. In: Continental Shelf Associates, Inc. Synthesis of available biological, geological, chemical, socioeconomic, and cultural resource information for the South Florida area. Jupiter, FL: Continental Shelf Associates, Inc. Pp. 609-629.

South, C. 1999. Personal communication. U.S. Dept. of the Interior, Fish and Wildlife Service, Daphne, AL.

South, C. and S. Tucker. 1991. Personal communication. U.S. Dept. of the Interior, Fish and Wildlife Service, Daphne Field Office, AL.

South Atlantic Fishery Management Council. 1998. Habitat plan for the South Atlantic Region: essential fish habitat requirements for fishery management plans of the South Atlantic Fishery Management Council. U.S. Dept. of Commerce, National Oceanic and Atmospheric Administration Nos. NA77FC0002 and NA87FC0004. 449 pp. + app.

Sparks, T.D., J.C. Norris, R. Benson, and W.E. Evans. 1996. Distributions of sperm whales in the northwestern Gulf of Mexico as determined from an acoustic survey. In: Proceedings of the 11th Biennial Conference on the Biology of Marine Mammals, 14-18 December 1995, Orlando, FL. 108 pp.

Spies, R.B., J.S. Felton, and L. Dillard. 1982. Hepatic mixed-function oxidases in California flatfishes are increased in contaminated environments and by oil and PCB ingestion. Mar. Biol. 70:117-127.

Sports Fishing Institute. 1989. Marine fisheries bycatch issues. Bulletin No. 405. Washington, DC. 6 pp.

Spradlin, T. 1998. Personal communication. Biologist, U.S. Dept. of Commerce, National Marine Fisheries Service, Protected Resources.

Spradlin, T.R., J.K. Drevenak, A.D. Terbush, and E.T. Nitta. 1999. Interactions between the public and wild dolphins in the United States: biological concerns and the Marine Mammal Protection Act. Thirteenth Biennial Conference on the Biology of Marine Mammals, November 28, 1999. Available at Internet website: http://www.nmfs.noaa.gov/prot_res/MWatch/protectdolphcamp.html).

Spraker, T.R., L.F. Lowry, and K.J. Frost. 1994. Gross necropsy and histopathological lesions found in harbor seals. In: Loughlin, T.R., ed. Marine mammals and the *Exxon Valdez*. San Diego, CA: Academic Press. Pp. 281-311.

Squire, J.L., Jr. 1992. Effects of the Santa Barbara, California, oil spill on the apparent abundance of pelagic fishery resources. Marine Fisheries Review 54(1):7-14.

St. Aubin, D.J. and V. Lounsbury. 1990. Oil effects on manatees: Evaluating the risks. In: Geraci, J.R. and D.J. St. Aubin, eds. Sea mammals and oil: confronting the risk. San Diego, CA: Academic Press. Pp. 241-251.

Stabile, J., J.R. Waldman, F. Parauka, and I. Wirgin. 1996. Stock structure and homing fidelity of Gulf sturgeon (*Acipenser oxyrinchus desotoi*) based on RFLP and sequence analysis of mitochondrial DNA. Genetics 144:767-775

Stanley D.R. 1996. Determination of fishery resources associated with petroleum platforms. In: Proceedings, 15th Annual Gulf of Mexico Information Transfer Meeting. Sponsored by the U.S. Dept. of the Interior, Minerals Management Service, Gulf of Mexico OCS Region, December 12-14, 1995, New Orleans, LA. OCS Study MMS 96-0056. Pp. 125-131.

Steiner, C.K., M.C. Causley, and M.A. Yocke. 1994. User's guide: Minerals Management Service outer continental shelf activity database (MOAD). U.S. Dept. of the Interior, Minerals Management Service, Gulf of Mexico OCS Region, New Orleans, LA. OCS Study MMS 94-0018. 22 pp.

Stewart, B.S. and S. Leatherwood. 1985. Minke whale - *Balaenoptera acutorostrata*. In: Ridgway, S.H. and R. Harrison, eds. Handbook of marine mammals. Vol. 3: The Sirenians and baleen whales. London: Academic Press. Pp. 91-136.

Stone, G.W. 2000. Wave climate and bottom boundary layer dynamics with implications for offshore sand mining and barrier island replenishment in south-central Louisiana. U.S. Dept. of the Interior, Minerals Management Service, Gulf of Mexico OCS Region, New Orleans, LA. OCS Study MMS 2000-053. 90 pp.

Stone, G.W., C.K. Armbruster, J.M. Grymes III, and O.K. Huh. 1996. Impacts of Hurricane Opal on Florida coast. EOS (Earth Observing System) 77:181-183.

Stoneburner, D.L., M.N. Nicora, and E.R. Blood. 1980. Heavy metals in loggerhead sea turtle eggs (*Caretta caretta*): Evidence to support the hypothesis that demes exist in the western Atlantic population. J. of Herpetology 14:71-175.

Stout, J.P, M.G. Lelong, J.L. Borom, and M.T. Powers. 1981. Wetland habitat of the Alabama coastal area. Part II: An inventory of wetland habitats south of the battleship parkway. Alabama Coastal Area Board, Technical Publication CAB-81-01.

Strand, M. 1997. Wetlands deskbook. Washington, DC: Environmental Law Institute.

Stroud, R.H. 1992. Stemming the tide of coastal fish habitat loss. In: Proceedings of a Symposium on Coastal Fish Habitat, March 7-9, 1991, Baltimore, MD. National Coalition for Marine Conservation, Inc., Savannah, GA. Pp. 73-79.

Stutzenbaker, C.D. and M.W. Weller. 1989. The Texas coast. In: Smith, L.M., R.L. Pederson, and R.K. Kaminski, eds. Habitat management for migrating and wintering waterfowl in North America. Lubbock, TX: Texas Tech. University Press. Pp. 385-405.

Sulak, K.J. 2002. Personal communication. Research Fishery Biologist, U.S. Geological Survey, Biological Resources Division, Gainsville, FL.

Sulak, K.J. and J.P. Clugston. 1998. Early life history stages of Gulf sturgeon in the Suwanee River, Florida. Transactions of the American Fisheries Society 127:758-771.

SUSIO (State University System of Florida Institute of Oceanography). 1975. Compilation and summation of historical and existing physical oceanographic data from the Eastern Gulf of Mexico. In: Molinari, R.L., ed. SUSIO report submitted to the U.S. Dept. of the Interior, Bureau of Land Management. Contract 08550-CT4-16. 275 pp.

SUSIO (State University System of Florida Institute of Oceanography). 1977. Baseline monitoring studies: Mississippi, Alabama, Florida Outer Continental Shelf, 1975-1976. Volume I: Executive summary. U.S. Dept. of the Interior, Bureau of Land Management. Contract 08550-CT5-30. 55 pp.

Suter, G.W., L.W. Barnthouse, S.M. Bartell, T. Mill, D. Mackay, and S Paterson. 1993. Ecological risk assessment. Lewis Publishers.

Sutter, F.C. and T.D. McIlwain. 1987. Species profiles: life histories and environmental requirements of coastal fishes and invertebrates (Gulf of Mexico)--sand seatrout and silver seatrout. U.S. Dept. of the Interior, Fish and Wildlife Service, Biological Report 82(11.72) and U.S. Dept. of the Army, Corps of Engineers TR EL-82-4. 16 pp.

Sutter, F.C., III, R.O. Williams, and M.F. Godcharles. 1991. Movement patterns of king mackerel in the southeastern United States. Fish. Bull. 89:315-324.

Suzik, H.A. 1997. Unraveling the manatee mystery. Journal of the American Veterinary Medical Association 210:740.

Swanson, R.L. and C.I. Thurlow. 1973. Recent subsidence rates along the Texas and Louisiana coasts as determined from tide measurements. J. Geophys. Res. 78(15):2665-2671.

Swenson, E.M. and R.E. Turner. 1987. Spoil banks: Effects on a coastal marsh water-level regime. Estuarine Coastal Shelf Science 24:599-609.

Swift, R.J., J. Butler, P. Gonzalbes, and J.C.D. Gordon. 1999. The effects of seismic airgun arrays on the acoustic behaviour and distribution of sperm whale and other cetaceans in the N.E. Atlantic/Atlantic frontier. European Research on Cetaceans 13:136.

Swilling, R. 2001. Personal communication. U.S. Dept. of the Interior, Fish and Wildlife Service, Bon Secour National Wildlife Refuge, Gulf Shores, AL.

Systems Applications International, Sonoma Technology, Inc., Earth Tech, Alpine Geophysics, and A.T. Kearney. 1995. Gulf of Mexico air quality study, final report: Volumes I-III. U.S. Dept. of the Interior, Minerals Management Service, Gulf of Mexico OCS Region, New Orleans, LA. OCS Study MMS 95-0039, 95-0040, and 95-0041.

Tabberer, D.T., W.Hagg, M. Coquat, and C.L. Cordes. 1985. Pipeline impacts on wetlands: Final environmental assessment. U.S. Dept. of the Interior, Minerals Management Service, Gulf of Mexico OCS Region, New Orleans, LA. OCS EIS/EA MMS 85-0092. 41 pp.

Tarpley, R.J. and S. Marwitz. 1993. Plastic debris ingestion by cetaceans along the Texas coast: Two case reports. Aqua. Mamm. 19(2):93-98.

Taubenberger, J.K., M. Tsai, A.E. Kraft, J.H. Lichy, A.H. Reid, F.Y. Schulman, and T.P. Lipscomb. 1996. Two mobillivirouses implicated in bottlenose dolphin epizootics. Emerging Infectious Diseases 2(3):213-216.

Teal, J.M., J.W. Farrington, K.A. Burns, J.J. Stegeman, B.W. Tripp, B. Woodin, and C. Phinney. 1992. The West Falmouth oil spill after 20 years: Fate of fuel oil compounds and effects on animals. Mar. Pol. Bul. 24(12):607-614.

Teas, W.G. 1994. Annual report of the sea turtle stranding and salvage network: Atlantic and Gulf Coasts of the United States, January-December 1993.

Teas, W.G. and A. Martinez. 1992. Annual report of the sea turtle stranding and salvage network Atlantic and Gulf Coasts of the United States, January-December 1989.

Terres, J.K 1991. The Audubon Society encyclopedia of North American birds. New York: Wing Books. 1,109 pp.

Tetrahedron, Inc. 1996. Reliability of blowout preventers tested under fourteen and seven days time interval.

Texas Public Education Portal. 2001. 2000 comprehensive biennial report on Texas public schools. Internet website: http://www.ritter.tea.state.tx.us.

Texas Railroad Commission. 2001. Internet website: http://www.rrc.state.tx.us.

The Times-Picayune. 1993. Booty from below. December 7, 1993.

Theede, H., A. Ponat, K. Hiroki, and C. Schlieper. 1969. Studies on the resistance of marine bottom invertebrates on oxygen deficiency and hydrogen sulfide. Mar. Biol. 2(4):325-337.

Thomas, J.A., R.A. Kastelein, and F.T. Awbrey. 1990. Behavior and blood catecholamines of captive belugas during playbacks of noise from an oil drilling platform. Zoo Biology 9:393-402.

Thompson, N.B. 1988. The status of loggerhead, *Caretta caretta*; Kemp's ridley, *Lepidochelys kempi*; and green, *Chelonia mydas* sea turtles in U.S. waters. Mar. Fish. Rev. 50:16-23.

Thompson, N.P., P.W. Rankin, and D.W. Johnston. 1974. Polychlorinated biphenyls and p,p'DDE in green turtle eggs from Ascension Island, South Atlantic Ocean. Bull. Environ. Contam. Toxicol. 11:399-406.

Thomson, C.A. and J.R. Geraci. 1986. Cortisol, aldosterone, and leucocytes in the stress response of bottlenose dolphins, *Tursiops truncatus*. Canadian Journal for Fisheries and Aquatic Sciences 43:1,010-1,016.

Thorson, T.B. 1982. Life history implications of a tagging study of the largetooth sawfish, *Pristis perotteti*, in the Lake Nicaragua-Río San Juan system. Env. Biol. Fishes 7(3):207-228.

Tiner, R.W. 1984. Wetlands of the United States: Current status and recent trends. U.S. Dept. of the Interior, Fish and Wildlife Service. 59 pp.

Tobin, L.A. 2001. Post-displacement employment in a rural community: why can't women and oil mix? Unpublished Ph.D. Dissertation, Sociology. Louisiana State University, Baton Rouge, LA. 140 pp.

Todd, S., P. Stevick, J. Lien, F. Marques, and D. Ketten. 1996. Behavioural effects of exposure to underwater explosions in humpback whales (*Megaptera novaeangliae*). Canadian Journal of Zoology 74:1,661-1,672.

Tolbert, C.M. 1995. Oil and gas development and coastal income inequality: a comparative analysis. U.S. Dept. of the Interior, Minerals Management Service, Gulf of Mexico OCS Region, New Orleans, LA.. OCS Study MMS 94-0052. xiii + 75 pp.

Trefry, J.H. 1981. A review of existing knowledge on trace metals in the Gulf of Mexico. In: Proceedings of a symposium on environmental research needs in the Gulf of Mexico (GOMEX). Vol. II B. U.S. Dept. of Commerce, National Oceanic and Atmospheric Administration, Environmental Research Laboratory. Pp. 225-259.

Trefrey, J.H., R.P. Trocine, S. Metz, and M.A. Sisler. 1986. Forms, reactivity and availability of trace metals in barite. Prepared for the Offshore Operators Committee, Task Force on Environmental Science.

Trites, A.W., V. Christensen, and D. Pauly. 1997. Competition between fisheries and marine mammals for prey and primary production in the Pacific Ocean. Journal of Northwest Atlantic Fishery Science 22:173-187.

Trivelpiece, W.Z., R.G. Butler, D.S. Miller, and D.B. Peakall. 1986. Reduced survival of chicks of oil-dosed adult Leach's storm-petrels. The Condor 86:81-82.

Trudel, K., S.L. Ross, R.Belore, G.B. Rainey, and S. Buffington. 2001. Technology assessment of the use of dispersants on spills from drilling and production facilities in the Gulf of Mexico Outer Continental Shelf. In: Proceedings; Twenty-Third Arctic and Marine Oil Spill Conference, June 2001, Edmonton, Canada.

Tucker & Associates, Inc. 1990. Sea turtles and marine mammals of the Gulf of Mexico, proceedings of a workshop held in New Orleans, August 1-3, 1989. U.S. Dept. of the Interior, Minerals Management Service, Gulf of Mexico OCS Region, New Orleans, LA. OCS Study MMS 90-0009. 211 pp.

Truman, W. 2002. Personal communication. U.S. Environmental Protection Agency, NPDES Permit Section, Atlanta, GA.

Turner, R.E. 1987. Relationship between canal and levee density and coastal land loss in Louisiana. U.S. Dept. of the Interior, Fish and Wildlife Service, National Wetlands Research Center, Washington, DC. Biological Report 85(14).

Turner, R.E. and M.S. Brody. 1983. Habitat suitability index models: northern Gulf of Mexico brown shrimp and white shrimp. U.S. Dept. of the Interior, Fish and Wildlife Service, Washington, DC. FWS/OBS-82/10.54. 24 pp.

Turner, R.E. and D.R. Cahoon. 1988. Causes of wetland loss in the coastal Central Gulf of Mexico. U.S. Dept. of the Interior, Minerals Management Service, Gulf of Mexico OCS Region, New Orleans, LA. OCS Study MMS 87-0119 (Volume I: Executive Summary), 87-0120 (Volume II: Technical Narrative), and 87-0121 (Volume III: Appendices).

Turner, R.E. and Y.S. Rao. 1990. Relationships between wetland fragmentation and recent hydrologic changes in deltaic coasts. Estuaries 13:272-281.

Turner, R.E., R. Costanza, and W. Scaife. 1982. Canals and wetland erosion rates in coastal Louisiana. In: Conference on Coastal Erosion and Wetland Modification in Louisiana: Causes, Consequences, and Options. U.S. Dept. of the Interior, Fish and Wildlife Service, Office of Biological Services. FWS/OBS 82/59.

Turner, R.E., J.M. Lee, and C. Neill. 1994. Backfilling canals to restore wetlands: Empirical results in coastal Louisiana. Wetlands Ecology and Management 3(1):63-78.

Tuttle, J.R. and A.J. Combe III. 1981. Flow regime and sediment load affected by alterations of the Mississippi River. In: Cross, R.D. and D.L. Williams, eds. Proceedings, National Symposium: Freshwater inflow estuaries. U.S. Dept. of the Interior, Fish and Wildlife Service, Office of Biological Services. FWS/OBS-81/104. Pp. 334-348.

U.S. Congress. Office of Technology Assessment. 1990. Coping with an oiled sea: An analysis of oil spill response technologies. OTA- BP-O-63. Washington, DC: U.S. Government Printing Office.

U.S. Dept. of Commerce. 1967. United States coast pilot 5. Atlantic coast, Gulf of Mexico, Puerto Rico and Virgin Islands, 6th ed. Washington, DC: U.S. Coast and Geodetic Survey, Environmental Science Services Administration. 301 pp.

U.S. Dept. of Commerce. Bureau of the Census. 2001. Current population survey. Internet website: http://www.census.gov.

U.S. Dept. of Commerce. National Marine Fisheries Service. 1984. Endangered; Species Act, Section 7 Consultation – Biological Opinion. Attachment C. In: Science Application, Inc., Revised Draft Environmental Impact Statement/Report, Technical Appendix 8, Marine Biology for Santa Ynez Unit/Las Flores Canyon Development and Production Plan. 34 pp.

U.S. Dept. of Commerce. National Marine Fisheries Service. 1989a. Fisheries of the United States, 1988. Current fisheries statistics no. 8800. U.S. Dept. of Commerce, National Marine Fisheries Service, Washington, DC.

U.S. Dept. of Commerce. National Marine Fisheries Service. 1989b. Quota recommendations for removals of bottlenose dolphins in southeastern U.S. waters. Contribution number CRD-88/89-09.

U.S. Dept. of Commerce. National Marine Fisheries Service. 1990. Recovery plan for U.S. population of Atlantic green turtle (*Chelonia mydas*). U.S. Dept. of Commerce, National Marine Fisheries Service, St. Petersburg, FL.

U.S. Dept. of Commerce. National Marine Fisheries Service. 1991. Recovery plan for the northern right whale (*Eubalaena glacialis*). Prepared by the Right Whale Recovery Team for the U.S. Dept. of Commerce, National Marine Fisheries Service, Silver Spring, MD. 86 pp.

U.S. Dept. of Commerce. National Marine Fisheries Service. 1993. Recovery plan for hawksbill turtles in the U.S. Caribbean Sea, Atlantic Ocean, and Gulf of Mexico. U.S. Dept. of Commerce, National Marine Fisheries Service, St. Petersburg, FL.

U.S. Dept. of Commerce. National Marine Fisheries Service. 1994a. Fisheries of the United States, 1993. Current fisheries statistics no. 9300. U.S. Dept. of Commerce, National Marine Fisheries Service, Washington, DC. 118 pp

U.S. Dept. of Commerce. National Marine Fisheries Service. 1994b. Report to Congress on results of feeding wild dolphins: 1989-1994. U.S. Dept. of Commerce, National Marine Fisheries Service, Office of Protected Resources, Silver Spring, MD.

U.S. Dept. of Commerce. National Marine Fisheries Service. 1995. Environmental assessment on the promulgation of regulations to govern the taking of bottlenose and spotted dolphins incidental to the removal of offshore oil and gas structures in the Gulf of Mexico. U.S. Dept. of Commerce, National Marine Fisheries Service, Silver Spring, MD. 44 pp.

U.S. Dept. of Commerce. National Marine Fisheries Service. 1996. Fisheries of the United States, 1995. Current fisheries statistics no. 9600. U.S. Dept. of Commerce, National Marine Fisheries Service, Washington, DC. 126 pp.

U.S. Dept. of Commerce. National Marine Fisheries Service. 1997. Report to Congress. Status of fisheries of the United States. U.S. Dept. of Commerce, National Marine Fisheries Service. 50+ pp. + apps. Internet website: http://www.nmfs.gov/sfa/Fstatus.html.

U.S. Dept. of Commerce. National Marine Fisheries Service. 1998. Recovery plan for the blue whale (*Balaenoptera musculus*). Prepared by Reeves R.R., P.J. Clapham, R.L. Brownell, Jr., and G.K. Silber for the U.S. Dept. of Commerce, National Marine Fisheries Service, Silver Spring, MD. 42 pp.

U.S. Dept. of Commerce. National Marine Fisheries Service. 1999a. Final Fishery Management Plan for Atlantic tunas, swordfish, and sharks. Volumes 1-3. U.S. Dept. of Commerce, National Marine Fisheries Service, Highly Migratory Species Division. April 1999.

U.S. Dept. of Commerce. National Marine Fisheries Service. 1999b. Amendment 1 to the Atlantic billfish fishery management plan. U.S. Dept. of Commerce, National Marine Fisheries Service, Highly Migratory Species Division. April 1999.

U.S. Dept. of Commerce. National Marine Fisheries Service. 1999c. Marine recreational fisheries statistics survey, Gulf of Mexico. Internet website: http://www.st.nmfs.gov/st1/recreational/pubs/brochures/GOMbrochure.pdf.

U.S. Dept. of Commerce. National Marine Fisheries Service. 2000. Fisheries of the United States, 1999. U.S. Dept. of Commerce, National Marine Fisheries Service, Washington, DC. 127 pp.

.U.S. Dept. of Commerce. National Marine Fisheries Service. 2001a. Information and databases on fisheries landings. Internet website: http://www.st.nmfs.gov/st1/commercial/landings/annual_landings.html.

U.S. Dept. of Commerce. National Marine Fisheries Service. 2001b. Smalltooth sawfish (*Pristis pectinata*). Internet website (October 10): http://www.nmfs.noaa.gov/prot_res/species/fish/Smalltooth_sawfish.html.

U.S. Dept. of Commerce. National Marine Fisheries Service. 2002. Information and databases on fisheries landings. Internet website: http://www.st.nmfs.gov/st1/commercial/landings/annual_landings.html.

U.S. Dept. of Commerce. National Marine Fisheries Service and U.S. Dept. of the Interior, Fish and Wildlife Service. 1991a. Recovery plan for U.S. population of Atlantic green turtle. U.S. Dept. of Commerce, National Marine Fisheries Service, Washington, DC. 52 pp.

U.S. Dept. of Commerce. National Marine Fisheries Service and U.S. Dept. of the Interior, Fish and Wildlife Service. 1991b. Recovery plan for U.S. population of loggerhead turtle. U.S. Dept. of Commerce, National Marine Fisheries Service, Washington, DC. 71 pp.

U.S. Dept. of Commerce. National Marine Fisheries Service and U.S. Dept. of the Interior, Fish and Wildlife Service. 1992. Recovery plan for leatherback turtles in the U.S. Caribbean, Atlantic and Gulf of Mexico. U.S. Dept. of Commerce, National Marine Fisheries Service, Washington, DC. 65 pp.

U.S. Dept. of Commerce. National Marine Fisheries Service and U.S. Dept. of the Interior, Fish and Wildlife Service. 1993. Recovery plan for the hawksbill turtle in the U.S. Caribbean, Atlantic and Gulf of Mexico. U.S. Dept. of Commerce, National Marine Fisheries, St. Petersburg, FL.

U.S. Dept. of Commerce. National Oceanic and Atmospheric Adminstration. 1979. A review of the tar ball problem. U.S. Dept. of Commerce, National Oceanic and Atmospheric Administration, Office of Marine Pollution Assessment, NSTL Station, MS.

U.S. Dept. of Commerce. National Oceanic and Atmospheric Administration. 1986. Marine environmental assessment: Gulf of Mexico 1985 annual summary. U.S. Dept. of Commerce, National Oceanic and Atmospheric Administration, Washington, DC.

U.S. Dept. of Commerce. National Oceanic and Atmospheric Administration. 1988. Interagency task force on persistent marine debris. U.S. Dept. of Commerce, National Marine Fisheries, Service, Office of the Chief Scientist, Ecology and Conservation Division.

U.S. Dept. of Commerce. National Oceanic and Atmospheric Administration. 1990. Estuaries of the United States -- Vital statistics of a national resource base. U.S. Dept. of Commerce, National Oceanic and Atmospheric Administration, National Ocean Service, Rockville, MD. 79 pp.

U.S. Dept. of Commerce. National Oceanic and Atmospheric Administration. 1996. Scientific peer-review of the Marine Mammal Research Program, Southeast Fisheries Science Center: Briefing document.

U.S. Dept. of Commerce. National Oceanic and Atmospheric Administration 1997a. NOAA's estuarine eutrophication survey. Volume 4: Gulf of Mexico Region. U.S. Dept. of Commerce, National Oceanic and Atmospheric Administration, Silver Spring, MD. 77 pp.

U.S. Dept. of Commerce. National Oceanic and Atmospheric Administration. 1997b. Strandings. Newsletter of the Southeast U.S. Marine Mammal Stranding Network 6(1).

U.S. Dept. of Commerce. National Oceanic and Atmospheric Administration. 1999. Press Release NOAA 99-R143 (July 19, 1999).

U.S. Dept. of Commerce, National Oceanic and Atmospheric Administration and U.S. Dept. of the Interior, Minerals Management Service. 2002. Jointly sponsored NOAA/MMS Workshop on Longer-term Weathering, OHMSETT, Naval Weapons Center, NJ, April 17-18, 2002.

U.S. Dept. of Energy. Energy Information Administration (EIA). 2001a. Annual energy outlook. Internet website: http://www.eia.doe.gov/oiaf/aeo/results.html#tables.

U.S. Dept. of Energy. Energy Information Administration (EIA). 2001b. Annual energy outlook 2001, market trends. Internet website: http://www.eia.doe.gov/oiaf/aeo/mrktrend.html

U.S. Dept of Energy. Energy Information Administration (EIA). 2001c. Petroleum state profiles. Internet website: http://www.tonto.eia.doe.gov/oog/info/state/.

U.S. Dept. of Energy. Energy Information Administration (EIA). 2001d. U.S. natural gas markets: Recent trends and prospects for the future: Executive Summary. May 17, 2001. http://www.eia.doe.gov/oiaf/servicerpt/naturalgas/.

U.S. Dept. of Energy. Energy Information Agency (EIA). 2001e. U.S. refineries operable atmospheric crude oil distillation capacity (barrels per calendar day) as of January 1, 2001. Internet website (April 8): http://www.eia.doe.gov/neic/rankings/refineries.htm. 4 pp.

U.S. Dept of the Army. Corps of Engineers. 2001a. NDC Publications and U.S. Waterway Data CD, volume 7. U.S. Dept. of the Army, Corps of Enginners, Institute for Water Resources Navigation Data Center.

U.S. Dept. of the Army. Corps of Engineers. 2002. Ocean disposal database, April 18, 2002. Internet website: http://www.wes.army.mil/el/odd/odd.html.

U.S. Dept. of the Interior. Fish and Wildlife Service. 1982a. Gulf Coast ecological inventory (1:250,000-scale wetland map, #30088-A1-EI-250).

U.S. Dept. of the Interior. Fish and Wildlife Service. 1982b. National wetlands reconnaissance survey: Pensacola, Florida (1:250,000-scale wetland map).

U.S. Dept. of the Interior. Fish and Wildlife Service. 1984. Southeastern states bald eagle recovery plan. U.S. Dept. of the Interior, Fish and Wildlife Service, Southeast Region, Atlanta, GA, and Albuquerque, NM. 92 pp.

U.S. Dept. of the Interior. Fish and Wildlife Service. 1985a. Endangered and threatened wildlife and plants; determination of endangered status and critical habitat for three beach mice; final rule. *Federal Register* 50 FR 109, pp. 23872-23889.

U.S. Dept. of the Interior. Fish and Wildlife Service. 1985b. Critical habitat designation Choctawhatchee beach mouse. 50 CFR 1 §17.95.

U.S. Dept. of the Interior. Fish and Wildlife Service. 1987. Recovery plan for the Choctawhatchee, Perdido Key, and Alabama Beach Mouse. U.S. Dept. of the Interior, Fish and Wildlife Service, Atlanta, GA. 45 pp.

U.S. Dept. of the Interior. Fish and Wildlife Service. 1999. National wetlands inventory: 1996 coastal Mississippi habitat data. U.S. Dept. of the Interior, Fish and Wildlife Service, National Wetlands Center, Lafayette, LA.

U.S. Dept. of the Interior. Fish and Wildlife Service. 2001a. News release, August 17, 2001. Daphne Ecological Services Field Office, Daphne, AL. Internet website: http://daphne.fws.gov/new/release17aug01.htm).

U.S. Dept. of the Interior. Fish and Wildlife Service. 2001b. Share the beach. Newsletter of the U.S. Dept. of the Interior, Fish and Wildlife Service, Ecological Services Field Office, Daphne, AL. October 9, 2001.

U.S. Dept. of the Interior. Fish and Wildlife Service. 2001c. Technical Agency Draft, Florida manatee recovery plan (*Trichechus manatus latirostris*), third revision. U.S. Dept. of the Interior, Fish and Wildlife Service, Atlanta, GA. 138 pp.

U.S. Dept. of the Interior, Fish and Wildlife Service and Gulf States Marine Fisheries Commission. 1995. Gulf sturgeon *(Acipenser oxyrinchus desotoi*) recovery/management plan. Prepared by the Gulf Sturgeon Recovery/Management Task Team for the U.S. Dept. of the Interior, Fish and Wildlife Service, Southeast Region, Atlanta, GA; the Gulf States Marine Fisheries Commission, Ocean Springs, MS; and the U.S. Dept. of Commerce, National Marine Fisheries Service, Washington, DC.

U.S. Dept. of the Interior, Fish and Wildlife Service and U.S. Dept. of Commerce, National Marine Fisheries Service. 1992. Recovery plan for the kemp's ridley sea turtle, *Lepidochelys kempii*. U.S. Dept. of Commerce, National Marine Fisheries Service, St. Petersburg, FL. 40 pp.

U.S. Dept. of the Interior. Geological Survey. 1984. Personal communication. U.S. Dept. of the Interior, Geological Survey, Office of Energy and Marine Geology, October.

U.S. Dept. of the Interior. Geological Survey. 1988. Report to Congress: Coastal barrier resource system. Recommendations for additions to or deletions from the Coastal Barrier Resource System. Vol. 18, Louisiana.

U.S. Dept. of the Interior. Geological Survey. 1998. Chandeleur Islands, La. -- 1992 submerged aquatic vegetation. Geospatial data presentation form: map. Maintained by the U.S. Dept. of the Interior, Geological Survey, National Wetlands Research Center.

U.S. Dept. of the Interior. Minerals Management Service. 1988. Meteorological database and synthesis for the Gulf of Mexico. Prepared by Florida A&M University for the U.S. Dept. of the Interior, Minerals Management Service, Gulf of Mexico OCS Region, New Orleans, LA. OCS Study MMS 89-0064. 430 pp.

U.S. Dept. of the Interior. Minerals Management Service. 1996. Proposed outer continental shelf oil and gas leasing program, 1997 to 2002: decision document. February 1996. U.S. Dept. of the Interior, Minerals Management Service, Washington, DC.

U.S. Dept. of the Interior. Minerals Management Service. 2000. Gulf of Mexico deepwater operations and activities; environmental assessment. U.S. Dept. of the Interior, Minerals Management Service, Gulf of Mexico OCS Region, New Orleans, LA. OCS EIS/EA MS 2000-001. 264 pp.

U.S. Dept. of the Interior. Minerals Management Service. 2001a. Proposed use of floating production, storage, and offloading systems on the Gulf of Mexico outer continental shelf; Western and Central Gulf of Mexico Planning Areas; final environmental impact statement. U.S. Dept. of the Interior, Minerals Management Service, Gulf of Mexico OCS Region, New Orleans, LA. OCS EIS/EA MMS 2000-090.

U.S. Dept. of the Interior. Minerals Management Service. 2001b. Outer Continental Shelf oil & gas leasing program: 2002-2007—draft environmental impact statement, October 2001. 2 vols. U.S. Dept. of the Interior, Minerals Management Service, Herndon, VA. OCS EIS/EA 2001-079.

U.S. Dept. of the Interior. Minerals Management Service. 2001c. Visual 2: Multiple use areas,Gulf of Mexico outer continental shelf. OCS Map MMS 2001-073.

U.S. Dept. of the Interior. Minerals Management Service. 2001d. Energy alternatives and the environment. U.S. Dept. of the Interior, Minerals Management Service, Herndon, VA. OCS Report MMS 2001-096.

U.S. Dept. of the Interior. Minerals Management Service. 2001e. Gulf of Mexico OCS oil and gas lease Sale 181: Eastern Planning Area—final environmental impact statement. 2 vols. U.S. Dept. of the Interior, Minerals Management Service, Gulf of Mexico OCS Region, New Orleans, LA. OCS EIS/EA 2001-051.

U.S. Dept. of the Interior. Minerals Management Service. 2002a. Proposed outer continental shelf oil and gas leasing program, 2002-2007: Decision document. U.S. Dept. of the Interior, Minerals Management Service, Washington, DC.

U.S. Dept. of the Interior. Minerals Management Service. 2002b. Outer continental shelf oil and gas leasing program: 2002-2007—final environmental impact statement; Volumes I-II. U.S. Dept. of the Interior, Minerals Management Service, Washington, DC. OCS EIS/EA MMS 2002-006.

U.S. Dept. of the Interior. Minerals Management Service. In preparation. Geological and geophysical exploration for mineral resources on the Gulf of Mexico outer continental shelf; draft programmatic environmental

assessment. Prepared by Continental Shelf Associates, Inc. for the U.S. Dept. of the Interior, Minerals Management Service, Gulf of Mexico OCS Region, New Orleans, LA.

U.S. Dept. of the Navy. 2001. Shock trail of the Winston S. Churchill (DDG 81): final environmental impact statement. U.S. Dept. of the Navy and U.S. Dept. of Commerce, National Marine Fisheries Service.

U.S. Dept. of Transportation. Coast Guard. 1995. National contingency plan. Northwest Florida/Mississippi/Alabama contingency plans, Annexes A-AA. 40 CFR 300.

U.S. Dept. of Transportation. Coast Guard. 1993. Deepwater ports study. Oil Pollution Act (OPA 90) staff, Office of Marine Safety, Security and Environmental Protection, Washington, DC.

U.S. Dept. of Transportation. Coast Guard. 2001a. Polluting incident compendium: Cumulative data and graphics for oil spills, 1973-2000. Internet website: http://www.uscg.mil/hq/g-m/nmc/response/stats/summary.htm.

U.S. Dept. of Transportation. Coast Guard. 2001b. Personal communication. U.S. Dept. of Transportation, Coast Guard, Eighth District, New Orleans, LA.

U.S. Environmental Protection Agency. 1979. Best management practices guidance, discharge of dredged or fill materials. EPA 440/3-79-028.

U.S. Environmental Protection Agency. 1985. Compilation of air pollutant emission factors/volume I: stationary point and area sources. AP-42, 4th edition. Research Triangle Park, NC: U.S. Environmental Protection Agency.

U.S. Environmental Protection Agency. 1986. Quality criteria for water, 1986; sulfide-hydrogen sulfide. U.S. Environmental Protection Agency, Office of Water Regulations and Standards. 270 pp. + app.

U.S. Environmental Protection Agency. 1989. Report to Congress: Methods to manage and control plastic wastes. EPA/530-sw-89-051. Available from NTIS, Springfield VA: PB89-163106.

U.S. Environmental Protection Agency. 1992. Report on the status and trends of emergent and submerged vegetated habitats of Gulf of Mexico coastal waters, U.S.A. Gulf of Mexico Program, Habitat Degradation Subcommittee. Duke, T. and W.L. Kruszynski, eds. John S. Stennis Space Center, MS. EPA 800-R-92-003. 161 pp.

U.S. Environmental Protection Agency. 1993a. Development document for effluent limitation guidelines and standards for the offshore subcategory of the oil and gas extraction point source category. EPA 821-R-93-003.

U.S. Environmental Protection Agency. 1993b. Supplemental information for effluent limitation guidelines and new source performance standards for the offshore subcategory of the oil and gas extraction point source category (49 CFR 435); Office of Water, Washington, DC. Also supportive documents produced by the Office of Water Regulations and Standards, Washington, DC. Economic impact analysis of proposed effluent limitation guidelines and standards for the offshore oil and gas industry. Prepared by Eastern Research Group, Inc. EPA 440/2-91-001. Regulation published in the Federal Register, Vol. 58, No. 41, pages 12,453-12,512 (March 4, 1993).

U.S. Environmental Protection Agency. 1994. Freshwater inflow action agenda for the Gulf of Mexico; first generation Management Committee Report. EPA 800-B-94-006. 138 pp.

U.S. Environmental Protection Agency. 1996. Ocean dumping program update, April 27, 1996. Internet website: http://www.epa/gov/owow/OCPD/oceans/update2.html.

U.S. Environmental Protection Agency. 1999. The ecological conditions of estuaries in the Gulf of Mexico. U.S. Environmental Protection Agency, Gulf Breeze, FL. 71 pp.

U.S. Environmental Protection Agency. 2001. Aerometric information retrieval system (AIRS). Internet website: http://www.epa.gov/airs.

U.S. Environmental Protection Agency. 2002. Final NPDES general permit for new and existing sources and new dischargers in the offshore subcategory of the oil and gas extraction category for the western portion of the outer continental shelf of the Gulf of Mexico (GMG290000). Internet website (retrieved March 2002; last updated June 2002): http://www.epa.gov/region6/6wq/npdes/genpermt/offshore/fr_not.pdf. 114 pp.

Underwood, A.J. and P.G. Fairweather. 1989. Supply side ecology and benthic marine assemblages. Trends Ecol. Evol. 4(1):16-20.

United Nations Environment Programme (UNEP). 1991. Contaminants and marine mammals: A review. Marine Mammal Technical Report Number 2, UNEP/ICES/IOC, Nairobi.

Urian, K.W., D.A. Duffield, A.J. Read, R.S. Wells, and E.D. Shell. 1996. Seasonality of reproduction in bottlenose dolphins, *Tursiops truncatus*. J. Mammal. 77:394-403.

Van Buuren, J.T. 1984. Ecological survey of a North Sea gas leak. Great Britain: Pergamon Press Ltd. Mar. Poll. Bull. 15(8):305-307.

Van Horn, W.M. 1958. The effect of pulp and paper mill wastes on aquatic life. In: Proceedings, Fifth Ontario Industrial Wastes Conf. 5:60-66.

Van Vleet, E.S. and G. Pauly. 1987. Characterization of oil residues scraped from stranded sea turtles from the Gulf of Mexico. Carib. J. Sci. 23:77-83.

Van Zant, J. 1999. Personal communication. School of Forestry and Wildlife Sciences, Auburn University, Auburn, AL.

Vargo, S., P. Lutz, D. Odell, E. Van Vleet, and G. Bossart. 1986. Study of the effects of oil on marine turtles, a final report. 3 vols. U.S. Dept. of the Interior, Minerals Management Service, Atlantic OCS Region. OCS Study MMS 86-0070. 360 pp.

Vaughan, D.S., J.V. Merriner, and J.W. Smith. 1988. The U.S. menhaden fishery: current status and utilization. In: Davis, N., ed. Fatty fish utilization: upgrading from feed to food. Raleigh, NC: University of North Carolina. Sea Grant Publ. 88-04. Pp. 15-38.

Vermeer, K. and R. Vemeer. 1975. Oil threat to birds on the Canadian west coast. The Canadian Field-Naturalist 89:278-298.

Vittor and Associates, Inc. 1985. Tuscaloosa Trend regional data search and synthesis study. Volume 1: Synthesis report. U.S. Dept. of the Interior, Minerals Management Service, Gulf of Mexico OCS Region, Metairie, LA. 477 pp.

Wallace, R.K. 1996. Coastal wetlands in Alabama. Auburn University, Marine Extension and Research Center, Mobile AL. Circular ANR-831 MASGP-96-018.

Wallace, B., J. Kirkley, T. McGuire, D. Austin, and D. Goldfield. 2001. Assessment of historical, social, and economic impacts of OCS development on Gulf coast communities. 2 vols. U.S. Dept. of the Interior, Minerals Management Service, Gulf of Mexico Region, New Orleans, LA. OCS Study MMS 2001-026 (Volume I: Executive Summary) and 2001-027 (Volume II: Narrative Report). 489 pp.

Walls, J.G. 1975. Fishes of the northern Gulf of Mexico. Neptune City, NJ: T.F.H. Publications, Inc. 432 pp.

Wang, F.C. 1987. Effects of levee extension on marsh flooding. Journal of Water Resources Planning and Management 113:161-176.

Waring, G.T., D.L. Palka, K.D. Mullin, J.H.W. Hain, L.J. Hansen, and K.D. Bisack. 1997. U.S. Atlantic and Gulf of Mexico marine mammal stock assessments -- 1996. NOAA Tech. Memo. NMFS-NE-114.

Waring, G.T., D.L. Palka, P.J. Clapham, S. Swartz, M.C. Rossman, T.V.N. Cole, L.J. Hansen, K.D. Bisack, K.D. Mullin, R.S. Wells, D.K. Odell, and N.B. Barros. 1999. U.S. Atlantic marine mammal stock assessments - 1999. U.S. Dept. of Commerce, NOAA Tech. Memo. NMFS-NE-153.

Watkins, W.A. and W.E. Schevill. 1976. Right whale feeding and baleen rattle. J. Mammal. 57:58-66.

Webb, J.W. 1988. Establishment of vegetation on oil-contaminated dunes. Shore and Beach, October. Pp. 20-23.

Webb, J.W., G.T. Tanner, and B.H. Koerth. 1981. Oil spill effects on smooth cordgrass in Galveston Bay, Texas. Contributions in Marine Science 24:107-114.

Webb, J.W., S.K. Alexander, and J.K. Winters. 1985. Effects of autumn application of oil on *Spartina alterniflora* in a Texas salt marsh. Environ. Poll., Series A. 38(4):321-337.

Weeks Bay Reserve Foundation. 1999. Weeks Bay Reserve Foundation: Introductory brochure. Fairhope, AL.

Weise, B.R. and W.A. White. 1980. Padre Island National Seashore: A guide to the geology, natural environments, and history of a Texas barrier island: Guidebook 17. Austin, TX: Bureau of Economic Geology, University of Texas. 94 pp. + map.

Weller, D.W., A.J. Schiro, V.G. Cockcroft, and W. Ding. 1996. First account of a humpback whale (*Megaptera novaeangliae*) in Texas waters, with a re-evaluation of historic records from the Gulf of Mexico. Mar. Mamm. Sci. 12:133-137.

Weller, D.W., B. Würsig, S.K. Lynn, and A.J. Schiro. 2000. Preliminary findings on the occurrence and site fidelity of photo-identified sperm whales (*Physeter macrocephalus*) in the northern Gulf of Mexico. Gulf of Mexico Science 18:35-39.

Wells, P.G. 1989. Using oil spill dispersants on the sea - issues and answers. Workshop on Technical Specifications for Oil and Dispersants Toxicity, January 17-19, 1989, New Orleans, LA. U.S. Dept. of the Interior, Minerals Management Service, Gulf of Mexico OCS Region, New Orleans, LA. Pp. 1-4.

Wells, R. 1992. Marine mammals. In: Roat, P., C. Ciccolella, H. Smith, and D. Tomasko, eds. Sarasota Bay: Framework for action. Sarasota Bay National Estuary Program, Sarasota, FL. Pp. 9.1-9.29.

Wells, R.S. and M.D. Scott. 1999. Bottlenose dolphin - *Tursiops truncatus* (Montagu, 1821). In: Ridgway, S.H. and R. Harrison, eds. Handbook of marine mammals. Vol. 6: Second book of dolphins. San Diego, CA: Academic Press. Pp. 137-182.

Wells, R.S., H.L. Rhinehart, P. Cunningham, J. Whaley, M. Baran, C. Koberna, and D.P. Costa. 1999a. Long distance offshore movements of bottlenose dolphins. Mar. Mamm. Sci. 15:1,098-1,114.

Wells, R., C. Mainire, H. Rhinehart, D. Smith, A. Westgate, F. Townsend, T. Rowles, A. Hohn, and L. Hansen. 1999b. Ranging patterns of rehabilitated rough-toothed dolphins, Steno bredanensis, released in the northeastern Gulf of Mexico. Abstracts, 13th Biennial Conference on the Biology of Marine Mammals, Wailea, Maui, 28 November - 3 December.

Wetherell, V. 1992. St. Joseph Bay Aquatic Preserve Management Plan: Adopted January 22, 1992. Florida Dept. of Natural Resources and Bureau of Submerged Lands and Preserves Division of State Lands.

White, W.A., T.R. Calnan, R.A. Morton, R.S. Kimble, T.G. Littleton, J.H. McGowen, H.S. Nance, and K.E. Schmedes. 1986. Submerged lands of Texas, Brownsville-Harlingen aea. University of Texas at Austin, Bureau of Economic Geology, Austin, TX.

Wicker, K.M., R.E. Emmer, D. Roberts, and J. van Beek. 1989. Pipelines, navigation channels, and facilities in sensitive coastal habitats: An analysis of Outer Continental Shelf impacts, Coastal Gulf of Mexico. Volume I: Technical narrative. U.S. Dept. of the Interior, Minerals Management Service, Gulf of Mexico OCS Region, New Orleans, LA. OCS Study MMS 89-0051. 470 pp.

Williams, T.M. and R.W. Davis, eds. 1995. Emergency care and rehabilitation of oiled sea otters: A guide for oil spills involving fur-bearing marine mammals. Fairbanks, AK: University of Alaska Press.

Williams, S.J., S. Penland, and A.H. Sallenger, Jr., eds. 1992. Louisiana barrier island study: Atlas of shoreline changes in Louisiana from 1853 to 1989. U.S. Dept. of the Interior, Geological Survey, Miscellaneous Investigations Series I-2150-A.

Wilson, R.D., P.H. Monaghan, A. Osanik, L.C. Price, and M.A. Rogers. 1973. Estimate of annual input of petroleum to the marine environment from natural marine seepage. Trans. Gulf Coast Association of Geological Societies 23:182-193.

Winn, H.E. and N.E. Reichley. 1985. Humpback whale - *Megaptera novaeangliae*. In: Ridgway, S.H. and R. Harrison, eds. Handbook of marine mammals. Vol. 3: The sirenians and baleen whales. London: Academic Press, Inc. Pp. 241-274.

Witham, R. 1978. Does a problem exist relative to small sea turtles and oil spills? In: Proceedings, Conference on Assessment of Ecological Impacts of Oil Spills, June 14-17, Keystone, CO. Washington, DC: American Institute of Biological Sciences. Pp. 630-632.

Witham, R. 1995. Disruption of sea turtle habitat with emphasis on human influence. In: Bjorndal, K.A., ed. Biology and conservation of sea turtles. Revised edition. Washington, DC: Smithsonian Institution Press. Pp. 519-522.

Witherington, B.E. 1994. Flotsam, jetsam, post-hatchling loggerheads, and the advecting surface smorgasbord. In: Proceedings, 14th Annual Symposium on Sea Turtle Biology and Conservation. NOAA Tech. Memo. NMFS-SEFSC-351.

Witherington, B.E. 1997. The problem of photopollution for sea turtles and other nocturnal animals. In: Clemmons, J.R. and R. Buchholz, eds. Behavioral approaches to conservation in the wild. Cambridge, MA: Cambridge University Press. Pp. 303-328.

Witherington, B.E. 1999. Reducing threats to nesting habitat. In: Eckert, K.L., K.A. Bjorndal, F.A. Abreu-Grobois, and M. Donnelly, eds. Research and management techniques for the conservation of sea turtles. IUCN/SSC Marine Turtle Specialist Group Publication No. 4. Pp. 179-183.

Witherington, B.E. and R.E. Martin. 1996. Understanding, assessing, and resolving light-pollution problems on sea turtle nesting beaches. Florida Marine Research Institute Technical Report TR-2, Florida Dept. of Environmental Protection. 73 pp.

Witzell, W.N. 1992. The incidental capture of sea turtles in commercial non-shrimping fisheries in southeastern U.S. waters. Report to the U.S. Dept. of Commerce, National Oceanic and Atmospheric Administration, National Marine Fisheries Service, Miami Lab., Miami, FL. Contribution number MIA-91/92-43.

Witzell, W.N. and T. Azarovitz. 1996. Relative abundance and thermal and geographic distribution of sea turtles off the U.S. Atlantic Coast based on aerial surveys (1963-1969). NOAA Tech. Memo. NMFS-SEFSC-381.

Witzell, W.N. and W.G. Teas. 1994. The impacts of anthropogenic debris on marine turtles in the western North Atlantic Ocan. NOAA Tech. Memo. NOAA-TM-NMFS-SEFCS-355.

Witzig, J. 1986. Rig fishing in the Gulf of Mexico-1984, marine recreational fishing survey results. In: Reggio, V.C., Jr. and M. Fleetwood, eds. Proceedings, 6th Annual Gulf of Mexico Information Transfer Meeting. U.S. Dept. of the Interior, Minerals Management Service, Gulf of Mexico OCS Region, New Orleans, LA. OCS Study MMS 86-0073. Pp. 103-105.

Wolfe, S.H., J.A. Reidenauer, and D.B. Means. 1988. An ecological characterization of the Florida Panhandle. U.S. Dept. of the Interior, Fish and Wildlife Service Biological Report 88(12) and U.S. Dept. of the Interior, Minerals Management Service, Gulf of Mexico OCS Region, New Orleans, LA, OCS Study MMS 88-0063. 278 pp.

Wolke, R.E., D.R. Brooks, and A. George. 1982. Spirorchidiasis in loggerhead sea turtles (*Caretta caretta*): Pathology. J. Wildl. Dis. 18:175-186.

Wollam, M. 1970. Description and distribution of larvae and early juveniles of king mackerel, *Scomberomorus cavalla* (Cuvier) and Spanish mackerel, *Scomberomorus maculatus* (Mitchill); (Pisces:Scombridae), in the western north Atlantic. Florida Dept. of Natural Resources, Marine Research Laboratory, Tech. Ser. 61. 35 pp.

Woods, C.A. 1988. Status surveys of the Florida salt marsh vole. Report to the U.S. Dept. of the Interior, Fish and Wildlife Service. Cooperative Agreement No. 14-16-0009-1544. 6 pp.

Woods, C.A., W. Post, and C.W. Kilpatrick. 1982. *Microtus pennsylvanicus* (Rodentia: Murida) in Florida: A Pleistocene relict in a coastal salt marsh. Bulletin of the Florida State Museum, Biological Sciences 28:25-52.

Woods and Poole Economics, Inc. 2002. The 2002 complete economic and demographic data source (CEEDS) on CD-ROM.

Wooley, C.M. and E.J. Crateau. 1985. Movement, microhabitat, exploitation, and management of Gulf of Mexico sturgeon, Apalachicola River, Florida. North American Journal of Fishery Management. Pp. 590-605.

WorkBoat. 1998. WorkBoat's 1997 construction survey: supply side. January:64-78.

WorkBoat. 2000. OSV day rates-Rates are stagnant. June:18.

WorkBoat. 2002. OSV day rates. 59(2) February:18.

Worthy, G. 1995. Personal communication. Texas Marine Mammal Stranding Network.

Wright, S. 1996. Personal communication. Florida Marine Research Institute, Marine Mammal Pathobiology Lab.

Wright, S.D., B.B. Ackerman, R.K. Bonde, C.A. Beck, and D.J. Banowetz. 1995. Analysis of watercraft-related mortality of manatees in Florida, 1979-1991. In: O'Shea, T.J., B.B. Ackerman, and H.F. Percival, eds. Population biology of the Florida manatee. National Biological Service Information and Technology Report 1. Pp. 259-268.

Würsig, B. 1990. Cetaceans and oil: ecologic perspectives. In: Geraci, J.R. and D.J. St. Aubin, eds. Sea mammals and oil: Confronting the risks. San Diego: Academic Press. Pp. 129-165.

Würsig, B., S.K. Lynn, T.A. Jefferson, and K.D. Mullin. 1998. Behavior of cetaceans in the northern Gulf of Mexico relative to survey ships and aircraft. Aquatic Mammals 24:41-50.

Würsig, B., T. Jefferson, and D. Schmidly. 2000. The marine mammals of the Gulf of Mexico. College Station, TX: Texas A&M University Press.

Yelverton, J.T., D.R. Richmond, E.R. Fletcher, and R.K. Jones. 1973. Safe distances from underwater explosions for mammals and birds. U.S. Dept. of Defense, Defense Nuclear Agency. Tech. Rep. DNA 3114T.

Yerger, R.W. 1965. The leatherback turtle on the Gulf Coast of Florida. Copeia 1965: 365-366.

Yochem, P.K. and S. Leatherwood. 1985. Blue whale - *Balaenoptera musculus*. In: Ridgway, S.H. and R. Harrison, eds. Handbook of marine mammals. Vol. 3: The sirenians and baleen whales. London: Academic Press, Inc. Pp. 193-240.

Young, G.A. 1991. Concise methods for predicting the effects of underwater explosions on marine life. Naval Surface Warfare Center, Silver Springs, MD. NAVSWC-TR-91-220. 13 pp.

Young, D.D., V.G. Cockcroft, and R. Petersen. 1995. Marine mammals and stress. Abstract, 11th Biennial Conference on the Biology of Marine Mammals, 14-18 December, Orlando, FL.

Zieman, J.C., R. Orth, R.C. Phillips, G. Thayer, and A. Thornhaug. 1984. The efffects of oil on seagrass ecosystems. In: Cairns, J. and A. Buikema, eds. Recovery and restoration of marine ecosystems. Stoneham, MA: Butterworth Publications. Pp. 37-64.

CHAPTER 7

PREPARERS

7. PREPARERS

Joseph A. Christopher, Chief, Environmental Assessment Section
Dennis L. Chew, NEPA/CZM Unit Chief, Supervisory Environmental Protection Specialist

Stephanie M. Gambino, Coordinator, Senior Environmental Scientist
Michelle V. Morin, Coordinator, Senior Environmental Scientist
Archie P. Melancon, Headquarters' Coordinator, Environmental Specialist

Richard J. Anuskiewicz, Archaeologist
Tom W. Bjerstedt, Senior Environmental Scientist
Gregory S. Boland, Fisheries Biologist
Darice K. Breeding, Environmental Protection Specialist
Tommy J. Broussard, Environmental Protection Specialist
Susan A. Childs, Biologist
Jeff N. Childs, Protected Species Biologist
Carole L. Current, Physical Oceanographer
Richard P. Desselles, Petroleum Engineer
Janet K. Diaz, Environmental Protection Assistant
Stacy D. Hampton, Office Automation Clerk
Chin Hua (Chester) Huang, Meteorologist
Bonnie Laborde Johnson, Environmental Scientist
William H. Lang, Oceanographer
Margaret C. Metcalf, Physical Scientist
Deborah H. Miller, Technical Publications Editor
David P. Moran, Environmental Scientist
Gail B. Rainey, Physical Oceanographer
Carol L. Roden, Protected Species Biologist
John L. Rodi, Supervisory Mineral Leasing Specialist
Claudia M. Rogers, Social Anthropologist
Sarah Lindsay Tsoflias, Physical Scientist
Wilfred W. Times, Visual Information Specialist
Vicki R. Zatarain, Economist

CHAPTER 8

GLOSSARY

8. GLOSSARY

Acute — Sudden, short term, severe, critical, crucial, intense, but usually of short duration.

Anaerobic — Capable of growing in the absence of molecular oxygen.

Anthropogenic — Coming from human sources, relating to the effect of humankind on nature.

Aphotic zone — Zone where the levels of light entering through the surface are not sufficient for photosynthesis or for animal response.

API gravity — A standard adopted by the American Petroleum Institute for expressing the specific weight of oil.

Aromatic — Class of organic compounds containing benzene rings or benzenoid structures.

Attainment area — An area that is shown by monitored data or by air-quality modeling calculations to be in compliance with primary and secondary ambient air quality standards established by the USEPA.

Barrel (bbl) — A volumetric unit used in the petroleum industry; equivalent to 42 U.S. gallons or 158.99 liters.

Benthic — On or in the bottom of the sea.

Biological Opinion — FWS or NMFS evaluation of the impact of a proposed action on endangered and threatened species, in response to formal consultation under Section 7 or the endangered Species Act.

Block — A geographical area portrayed on official MMS protraction diagrams or leasing maps that contains approximately 2,331 ha (9 mi^2).

Blowout — Uncontrolled flow of fluids from a wellhead or wellbore.

Cetacean — Aquatic mammal of the order Cetacea, such as whales, dolphins, and porpoises.

Chemosynthetic — Organisms that obtain their energy from the oxidation of various inorganic compounds rather than from light (photosynthetic).

Circalittoral — The lower subdivision of the marine sublittoral zone; specifically between the 100- and 200-m isobaths.

Coastal waters — Waters within the geographical areas defined by each State's Coastal Zone Management Program.

Coastal wetlands — Forested and nonforested habitats, mangroves, and marsh islands exposed to tidal activity. These areas directly contribute to the high biological productivity of coastal waters by input of detritus and nutrients, by providing nursery and feeding areas for shellfish and finfish, and by serving as habitat for birds and other animals.

Coastal zone — The coastal waters (including the lands therein and thereunder) and the adjacent shorelands (including the waters therein and thereunder) strongly influenced by each other and in proximity to the shorelines of the several coastal states; the zone includes islands, transitional and intertidal areas, salt marshes, wetlands, and beaches and extends seaward to the outer limit of the United States territorial sea. The zone extends inland from the shorelines only to the extent necessary to control shorelands, the uses of which have a direct and significant impact on the coastal waters. Excluded from the coastal zone are lands the use of which is by law subject to the discretion of or which is held in trust by the Federal Government, its officers, or agents.

Completion — Conversion of a development well or an exploratory well into a production well.

Condensate — Liquid hydrocarbons produced with natural gas; they are separated from the gas by cooling and various other means. Condensates generally have an API gravity of 50°-120°.

Continental margin — The ocean floor that lies between the shoreline and the abyssal ocean floor, includes the continental shelf, continental slope, and continental rise.

Continental shelf — The continental margin province that lies between the shoreline and the abrupt change in slope called the shelf edge, which generally occurs in the Gulf of Mexico at about 200 m. water depth. The

continental shelf is characterized by a gentle slope (about 0.1°).

Continental slope — The continental margin province that lies between the continental shelf and continental rise, characterized by a steep slope (about 3°-6°).

Critical habitat — Specific areas essential to the conservation of a protected species and that may require special management considerations or protection.

Crude oil — Petroleum in its natural state as it emerges from a well, or after it passes through a gas-oil separator but before refining or distillation. An oily, flammable, bituminous liquid that is essentially a complex mixture of hydrocarbons of different types with small amounts of other substances.

Deferral — Action taken by the Secretary of the Interior at the time of the Area Identification to remove certain areas/blocks from the proposed sale.

Delineation well — A well that is drilled for the purpose of determining the size and/or volume of an oil or gas reservoir.

Demersal — Living at or near the bottom of the sea.

Designated environmental preservation areas — Gulf of Mexico shorefront areas legislatively, administratively, or privately protected in recognition of the quality and significance of their natural environments. Included are National Parks and Preserves, National and State Wilderness Areas, National Marine and Estuarine Sanctuaries, National Landmarks, Wildlife Sanctuaries, Florida Aquatic Preserves, and Environmentally Endangered Lands.

Development — Activities that take place following discovery of economically recoverable mineral resources, including geophysical surveying, drilling, platform construction, operation of onshore support facilities, and other activities that are for the purpose of ultimately producing the resources.

Development Operations Coordination Document (DOCD) — A document that must be prepared by the operator and submitted to MMS for approval before any development or production activities are conducted on a lease in the Western Gulf.

Development well — A well drilled to a known producing formation to extract oil or gas; a production well; distinguished from a wildcat or exploratory well and from an offset well.

Direct employment — Consists of those workers involved the primary industries of oil and gas exploration, development, and production operations (Standard Industrial Classification Code 13—Oil and Gas Extraction).

Discharge — Something that is emitted; flow rate of a fluid at a given instant expressed as volume per unit of time.

Dispersion — A suspension of finely divided particles in a medium.

Drilling mud — A mixture of clay, water or refined oil, and chemical additives pumped continuously downhole through the drill pipe and drill bit, and back up the annulus between the pipe and the walls of the borehole to a surface pit or tank. The mud lubricates and cools the drill bit, lubricates the drill pipe as it turns in the wellbore, carries rock cuttings to the surface, serves to keep the hole from crumbling or collapsing, and provides the weight or hydrostatic head to prevent extraneous fluids from entering the well bore and to downhole pressures; also called drilling fluid.

Economically recoverable resources — An assessment of hydrocarbon potential that takes into account the physical and technological constraints on production and the influence of costs of exploration and development and market price on industry investment in OCS exploration and production.

Effluent — The liquid waste of sewage and industrial processing.

Effluent limitations — Any restriction established by a State or the USEPA on quantities, rates, and concentrations of chemical, physical, biological, and other constituents discharged from point sources into U.S. waters, including schedules of compliance.

Epifaunal — Animals living on the surface of hard substrate.

Essential habitat — Specific areas crucial to the conservation of a species and that may necessitate special considerations.

Estuary — Coastal semienclosed body of water that has a free connection with the open sea and where freshwater meets and mixes with seawater.

Eutrophication — Enrichment of nutrients in the water column by natural or artificial methods accompanied by an increase of respiration, which may create an oxygen deficiency.

Exclusive Economic Zone (EEZ) — The maritime region extending 200 nmi from the baseline of the territorial sea, in which the United States has exclusive rights and jurisdiction over living and nonliving natural resources.

Exploration Plan (EP) — A plan that must be prepared by the operator and submitted to MMS for approval before any exploration or delineation drilling is conducted on a lease in the Western Gulf.

Exploration well — A well drilled in unproven or semi-proven territory to determining whether economic quantities of oil or natural gas deposit are present; exploratory well.

False crawls — Refers to when a female sea turtle crawls up on the beach to nest (perhaps) but does not and returns to the sea without laying eggs.

Floating production, storage, and offloading (FPSO) system — A tank vessel used as a production and storage base; produced oil is stored in the hull and periodically offloaded to a shuttle tanker for transport to shore..

Gathering lines — A pipeline system used to bring oil or gas production from a number of separate wells or production facilities to a central trunk pipeline, storage facility, or processing terminal.

Geochemical — Of or relating to the science dealing with the chemical composition of and the actual or possible chemical changes in the crust of the earth.

Geophysical survey — A method of exploration in which geophysical properties and relationships are measured remotely by one or more geophysical methods.

Habitat — A specific type of environment that is occupied by an organism, a population, or a community.

Hermatypic coral — Reef-building corals that produce hard, calcium carbonate skeletons and that possess symbiotic, unicellular algae within their tissues.

Harassment — an intentional or negligent act or omission that creates the likelihood of injury to wildlife by annoying it to such an extent as to significantly disrupt normal behavior patterns that include, but are not limited to, feeding or sheltering.

Hydrocarbons — Any of a large class of organic compounds containing primarily carbon and hydrogen. Hydrocarbon compounds are divided into two broad classes: aromatic and aliphatics. They occur primarily in petroleum, natural gas, coal, and bitumens.

Hypoxia — Depressed levels of dissolved oxygen in water, usually resulting in decreased metabolism.

Incidental take — Takings that result from, but are not the purpose of, carrying out an otherwise lawful activity (e.g., fishing) conducted by a Federal agency or applicant (see Taking).

Indirect employment — Secondary or supporting oil- and gas-related industries, such as the processing of crude oil and gas in refineries, natural gas plants, and petrochemical plants.

Induced employment — Tertiary industries that are created or supported by the expenditures of employees in the primary or secondary industries (direct and indirect employment), including consumer goods and services such as food, clothing, housing, and entertainment.

Infralittoral — The upper subdivision of the marine sublittoral zone; specifically between low tide and the 100-m isobath.

Infrastructure — The facilities associated with oil and gas development, e.g., refineries, gas processing plants, etc.

Irrutption – in reference to species population, an irregular abrupt increase in population size or density typically associated with favorable changes in the environment and often resulting in the mass movement of the population

Jack-up rig — A barge-like, floating platform with legs at each corner that can be lowered to the sea bottom to raise the platform above the water.

Landfall — The site where a marine pipeline comes to shore.

Lease — Authorization that is issued under Section 8 or maintained under Section 6 of the Outer Continental Shelf Lands Act and that authorizes exploration for, and development and production of, minerals.

Lease sale — The competitive auction of leases granting companies or individuals the right to explore for and develop certain minerals under specified conditions and periods of time.

Lease term — The initial period for oil and gas leases, usually a period of 5, 8, or 10 years depending on water depth or potentially adverse conditions.

Lessee — A party authorized by a lease, or an approved assignment thereof, to explore for and develop and produce the leased deposits in accordance with regulations at 30 CFR 250.

Marshes — Persistent, emergent, nonforested wetlands characterized by predominantly cordgrasses, rushes, and cattails.

Military warning area — An area established by the Department of Defense within which military activities take place.

Minerals — As used in this document, minerals include oil, gas, sulphur, and associated resources, and all other minerals authorized by an Act of Congress to be produced from public lands as defined in Section 103 of the Federal Land Policy and Management Act of 1976.

Nepheloid — A layer of water near the bottom that contains significant amounts of suspended sediment.

Nonattainment area — An area that is shown by monitoring data or by air-quality modeling calculations to exceed primary or secondary ambient air quality standards established by the USEPA.

Nonhazardous oil-field wastes (NOW) — Wastes generated by exploration, development, or production of crude oil or natural gas that are exempt from hazardous waste regulation under the Resource Conservation and Recovery Act (*Regulatory Determination for Oil and Gas and Geothermal Exploration, Development and Production Wastes,* dated June 29, 1988, 53 FR 25446; July 6, 1988). These wastes may contain hazardous substances.

Naturally occurring radioactive materials (NORM) — naturally occurring material that emits low levels of radioactivity, originating from processes not associated with the recovery of radioactive material. The radionuclides of concern in NORM are Radium-226, Radium-228, and other isotopes in the radioactive decay chains of uranium and thorium.

Offloading — Unloading liquid cargo, crude oil, or refined petroleum products.

Operational discharge — Any incidental pumping, pouring, emitting, emptying, or dumping of wastes generated during routine offshore drilling and production activities.

Operator — An individual, partnership, firm, or corporation having control or management of operations on a leased area or portion thereof. The operator may be a lessee, designated agent of the lessee, or holder of operating rights under an approved operating agreement.

Organic matter — Material derived from living plants or animals.

Outer Continental Shelf (OCS) — All submerged lands that comprise the continental margin adjacent to the United States and seaward of State offshore lands.

Pelagic — Of or pertaining to the open sea; associated with open water beyond the direct influence of coastal systems.

Penaeids — Chiefly warm water and tropical prawns belonging to the family Penaeidae.

Plankton — Passively floating or weakly motile aquatic plants (phytoplankton) and animals (zooplankton).

Platform — A steel or concrete structure from which offshore development wells are drilled.

Primary production — Organic material produced by photosynthetic or chemosynthetic organisms.

Produced water — Total water discharged from the oil and gas extraction process; production water or production brine.

Production — Activities that take place after the successful completion of any means for the extraction of resources, including bringing the resource to the surface, transferring the produced resource to shore, monitoring

operations, and drilling additional wells or workovers.

Recoverable reserves — The portion of the identified hydrocarbon or mineral resource that can be economically extracted under current technological constraints.

Recoverable resource estimate — An assessment of hydrocarbon or mineral resources that takes into account the fact that physical and technological constraints dictate that only a portion of resources can be brought to the surface.

Recreational beaches — Frequently visited, sandy areas along the Gulf of Mexico shorefront that support multiple recreational activities at the land-water interface. Included are National Seashores, State Park and Recreational Areas, county and local parks, urban beachfronts, and private resorts.

Refining — Fractional distillation of petroleum, usually followed by other processing (for example, cracking).

Relief — The difference in elevation between the high and low points of a surface.

Reserves — Proved oil or gas resources.

Rig — A structure used for drilling an oil or gas well.

Royalty — A share of the minerals produced from a lease paid in either money or "in-kind" to the landowner by the lessee.

Saltwater intrusion — Saltwater invading a body of freshwater.

Sciaenids — Fishes belonging to the croaker family (Sciaenidae).

Seagrass beds — More or less continuous mats of submerged, rooted, marine, flowering vascular plants occurring in shallow tropical and temperate waters. Seagrass beds provide habitat, including breeding and feeding grounds, for adults and/or juveniles of many of the economically important shellfish and finfish.

Sediment — Material that has been transported and deposited by water, wind, glacier, precipitation, or gravity; a mass of deposited material.

Seeps (hydrocarbon) — Gas or oil that reaches the surface along bedding planes, fractures, unconformities, or fault planes.

Sensitive area — An area containing species, populations, communities, or assemblages of living resources, that is susceptible to damage from normal OCS-related activities. Damage includes interference with established ecological relationships.

Shunting — A method used in offshore oil and gas drilling and production activities where expended cuttings and fluids are discharged through a downpipe, which terminates no more than 10 m from the ocean floor, rather than discharged at the ocean surface.

Structure — Any OCS facility that extends from the seafloor to above the waterline; in petroleum geology, any arrangement of rocks that may hold an accumulation of oil or gas.

Subarea — A discrete analysis area.

Supply vessel — A boat that ferries food, water, fuel, and drilling supplies and equipment to an offshore rig or platform and returns to land with refuse that cannot be disposed of at sea.

Surface convergency lines — An oceanic area in which surface waters of different origins come together and where the denser water sinks beneath the lighter watermass.

Symbiont — Either of two organisms of different species living together in intimate association with each other.

Taking — To harass, harm, pursue, hunt, shoot, wound, kill, trap, capture, or collect any endangered or threatened species, or to attempt to engage in any such conduct (including actions that induce stress, adversely impact critical habitat, or result in adverse secondary or cumulative impacts). Harrassment is the most common form of taking associated with OCS Program activities.

Tension-leg platform (TLP) — A production structure that consists of a buoyant platform tethered to concrete pilings on the seafloor with flexible cable.

Total dissolved solids — The total amount of solids that are dissolved in water.

Total suspended particulate matter — The total amount of suspended solids in water.

Total suspended solids — The total amount of suspended solids in water.

Trunk line — A large-diameter pipeline receiving oil or gas from many smaller tributary gathering lines that serve a large area; common-carrier line; main line.

Turbidity — Reduced water clarity due to the presence of suspended matter.

Volatile organic compound (VOC) — Any organic compound that is emitted to the atmosphere as a vapor.

Water test areas — Areas within the Eastern Gulf where Department of Defense research, development, and testing of military planes, ships, and weaponry take place.

Weathering (of oil) — The aging of oil due to its exposure to the atmosphere, causing marked alterations in its physical and chemical makeup.

APPENDICES

APPENDIX A

PHYSICAL AND ENVIRONMENTAL SETTINGS

A. PHYSICAL AND ENVIRONMENTAL SETTINGS

A.1. GEOGRAPHY AND GEOLOGY

General Description

The present day GOM is a small ocean basin with a water-surface area of more than 1.5 million km^2. The greatest water depth is approximately 3,700 m. It is almost completely surrounded by land, opening to the Atlantic Ocean through the Straits of Florida and to the Caribbean Sea through the Yucatan Channel. Underlying the present GOM and the adjacent coast is a large geologic basin that began forming during Triassic time (approximately 240 million years ago (Mya)).

The proposed lease sale area is located along the western boundary of the EPA, within the DeSoto Canyon and Lloyd Ridge Areas. It is located 70 mi from Louisiana, 98 mi from Mississippi, 93 mi from Alabama, and 100 mi from Florida. The area is made up of 256 lease blocks, and covers approximately 1.5 million ac (6,000 km^2). Water depths range from about 1,600 m to 3,000 m.

Regional Geology

There are two major sedimentary provinces in the Gulf Coast region: Cenozoic (the western and central part of the GOM) and Mesozoic (the eastern GOM). The Cenozoic Province is a clastic regime, characterized by thick deposits of sand and shale of Paleocene to Recent age (65 Mya to present) underlain by carbonate rocks (limestone, chalk, reefs) of Jurassic and Cretaceous age (205-65 Mya). The proposed lease sale area is in the Mesozoic Province. The Mesozoic Province is a largely carbonate (limestone and reefs) area that extends eastward from the Cretaceous Shelf Edge off the coast of Mississippi, Alabama, and Florida towards the coastline of Florida. Fewer than 400 wells have been drilled in the Mesozoic Province of the Federal offshore, and less is known about the subsurface geology and its natural gas and oil resource potential. Over the last 65 million years, the Cenozoic Era, clastic sediments, (sands, silts, and clays) from the interior North American continent, have entered the GOM Basin from the north and west (Apps et al., 1994). The Cenozoic Era is commonly divided into 2 geologic periods – Tertiary and Quaternary. The Tertiary Period (65-1.77 Mya) comprises almost all of the Cenozoic. The most recent part is the Quaternary Period (1.77 Mya-Recent). Geologists also divide the Cenozoic into time periods (Series) of variable duration; from oldest, Paleocene, Eocene, Oligocene, Miocene, Pliocene, Pleistocene, and Holocene. The centers of thick sediment deposition shifted progressively eastward and southward through time in response to changes in the source of sediment supply. In Early Tertiary (65-24 Mya), the Rio Grande River and a system of smaller rivers (Brazos, Colorado, Nueces, etc.) draining the Texas coastal plain were the main source of sediment supply, resulting in a thick sediment accumulation in the WPA of the GOM. In Late Tertiary (24-1.77 Mya), the center of sediment deposition shifted eastward as the Mississippi River became the major source of sediments entering the GOM. The modern Mississippi River delta complex is the present day reflection of a depositional system that has been periodically shifting positions due to the sediment loading and up-building of the delta since early Miocene time (approximately 24 Mya). Each sedimentary layer is different, reflecting the source of the material, the climate, and the geologic processes occurring during deposition. It is estimated that greater than 15 km of sediments have been deposited locally beneath Texas-Louisiana continental shelf in deep basins.

Upper Jurassic deposits are considered the major source rocks for gas and oil generation in the GOM. Other source rocks that have been identified in the GOM which may have generated hydrocarbons are as young as Pleistocene (approximately 2 Mya).

Cenozoic Province

The Cenozoic Province extends from offshore Texas eastward across the north-central GOM to the edge of the Cretaceous Shelf Edge (commonly called the Florida Escarpment) offshore Mississippi, Alabama and Florida. It incorporates all of the WPA, a large portion of the CPA, and the southwestern portion of the EPA. To date, all of the hydrocarbon production on the OCS in the Cenozoic Province is from sands ranging in age from Oligocene to Pleistocene (approximately 34-0.2 Mya).

Two major events laid the template for the structural tectonics and stratigraphy of the Western GOM: the rifting and drifting of the North American Plate to form the GOM, and the periodic breaching of the land mass to the west, which allowed marine waters into the young basin. The arid climate during the Jurassic inhibited the transport of most clastic materials to the GOM Basin, allowing for the predominance of carbonate deposition. These two events still influence the depositional patterns of the sediments within the GOM.

Major faulting during the ocean spreading stage created a horst (high block) and graben (low block) system in the GOM Basin that was surrounded by higher more stable land mass (Salvador, 1991). During the Upper Jurassic emergent highs were exposed and subjected to erosion, while adjacent lows filled with sediment. Due to the arid conditions, shallow waters, and the isolated lows formed within the horst and graben system, the eroded sediments were transported only a short distance to the adjacent lows. Repeated flooding and evaporation of the shallow saline waters that filled the basin resulted in a thick, widespread, salt bed (Louann Salt) that was often deposited directly onto basement rocks. Through time the basin cooled, subsided, and was gradually filled with deeper water in which more carbonates (limestone, chalk, reefs) were deposited. At the end of the Mesozoic era, the climate became more temperate which facilitated the erosion of the surrounding mountains. During the last 65 million years (Cenozoic era), several river systems brought the eroded material (clastic) into the GOM.

Because salt is less dense than sand, silt, or clay, it tends to become mobilized as denser sediments are deposited on it. The movement of salt upward pierces overlying rocks and sediment forming structures that have trapped the prolific hydrocarbon resources in the GOM. The updip sediment loading on the shelf and the upward movement of salt during the Tertiary has formed a vast canopy of mobilized salt over most of the outer continental shelf and slope sediments. Individual, isolated salt bodies are called diapirs. Sands in proximity to salt structures have the greatest potential for hydrocarbon accumulation because it is the optimum zone for the successful cross strata migration and accumulation of oil and gas. First, salt structures create pathways for migration of hydrocarbon from Upper Jurassic, Lower Cretaceous, and/or Lower Tertiary source beds to the reservoir sands. Second, thick sands deposited in deltas or in deep sea fans with good porosity (pore space between the sand grains where oil and gas can accumulate) and permeability (connections between the pore spaces through which oil and gas can flow) provide reservoir space. Third, impermeable shales, salt, and/or faults serve as seals for trapping of oil and gas in the pore spaces of the reservoir rocks.

The hydrocarbon-producing horizons on the continental shelf and slope of the Cenozoic Province are mainly Miocene, Pliocene, and Pleistocene, and production generally comes from progressively younger sands in the seaward direction. These Cenozoic productive intervals become thinner and younger with less hydrocarbon potential eastward in the direction of the Cretaceous shelf edge (Mesozoic Province). The Mesozoic section has been penetrated by only a few wells in the Cenozoic Province with no commercial hydrocarbons being identified to date.

Mesozoic Province

The Mesozoic Province in the OCS extends eastward from the Cretaceous Shelf Edge off the coast of Mississippi, Alabama, and Florida towards the coastline of Florida. Although this area has experienced limited drilling and most control points are on the shelf, some general statements can be made concerning resources. This province is dominated by carbonate rocks with some Cenozoic clastic sediments. The geologic age of the sediments above basement rock ranges from the Jurassic to Recent marine sediments at the seafloor. The hydrocarbon potential has been realized throughout the entire geologic interval- from the very shallow, young portion of the Tertiary Pleistocene (1,500-4,000 ft; 450-1,200 m)), to the intermediate Cretaceous James (14,000-16,000 ft; 4,250-4,900 m) and the deep, older Jurassic Norphlet (15,000-24,000 ft; 4,575-7,300 m). Approximately two dozen fields in the Mesozoic Province produce gas from the shallow Cenozoic. In the area offshore of the Florida Panhandle (Pensacola and Destin Dome), a total of 31 wells have been drilled, with 18 of the wells penetrating the Norphlet Formation. The depths at which the Norphlet Formation is found in the Gulf Coast region varies from less than 5,000 ft (1,525 m) onshore to more than 24,000 ft (7,300 m) subsea offshore Mississippi and 15,000 ft (4,575 m) subsea in Apalachicola Embayment.

This province has several potential Mesozoic hydrocarbon plays that are downdip equivalents of onshore productive fields. Carbonate rocks often require favorable diagenesis (physical and chemical alterations to the sediments after deposition), faulting, fracturing, and stratigraphy to enhance the low

porosity and permeability. The variability of the porosity and permeability within a carbonate rock increases the risk in the determination of potential drainage area, production rates, and resource volume when hydrocarbons are discovered.

Drilling Activity in the Proposed Lease Sale Area

Only two leases (DeSoto Canyon Blocks 133 and 177) have been drilled in the proposed lease sale area. Two exploratory wells (one of which was sidetracked to a new bottom hole location) were drilled in 1993 and 1997, and two development wells were drilled in 2001. One development well in DeSoto Canyon Block 133 was completed as a subsea completion and is currently shut-in awaiting a flowline to initiate production.

Geologic Hazards

The seafloor geology of the GOM reflects the interplay between episodes of diapirism, mass sediment movement, and sea-level fluctuations. The main hazards in this area are faulting, shallow-gas pockets, and buried channels. Deepwater regions in the GOM have complex regional salt movement, both horizontal and vertical, which make it a unique ocean basin. This movement greatly alters the seafloor topography forming sediment uplifts, mini-basins, and canyons. Salt moves horizontally like a glacier and can be extruded to form salt tongues, pillows, and canopies below an ever-increasing weight of sediment. Vertical salt forms range from symmetric bulb-shaped stocks to walls. While salt creates traps that are essential to petroleum accumulation, salt movement can cause potential hazards such as seafloor fault scarps, slumping from steep unstable slopes, shallow gas pockets, seeps and vents, and rocky or hard bottom areas.

Gas hydrates (gas trapped in ice crystals) have been found in the GOM in localized deepwater areas of very cold temperature and high pressure at or near the seafloor. Gas hydrates can rapidly dissociate when heated or otherwise disturbed (for example, by an anchor) and cause sediment instability. Although the GOM has had no drilling incident associated with hydrates, they are a problem in other parts of the world.

The Mississippi River delta presents a unique set of geologic hazards because of high sedimentation rates, which cause very unconsolidated, high-water-content, and low-strength sediments. Under these conditions, the sediments can be unstable, and slope failure or mass transport of sediments can result. These failures can be triggered by cyclic leading associated with hurricanes, overloading, or oversteepening of the slope sediments, or uplift associated with movement of salt. These failures can form mudflow gullies, overlapping mudflow lobes, collapse depressions, slumps, and slides. Small, buried, river channels can result in differential sediment compaction and pose a hazard to jack-up rigs.

Over-pressure conditions in sedimentary section can result from loading by rapid deposition, sand collapse, in-leaking gas, or salt tectonics. Drilling through an over-pressured shallow-gas pocket can cause loss of mud circulation or a blowout (a blowout occurs when improperly balanced well pressure results in sudden uncontrolled release of fluids from a well bore or well head). A shallow water flow can cause similar drilling problems. Over-pressured conditions can develop in deepwater when a “water sand” is trapped by a shale seal. Over-pressured formation water may escape around or through the wellbore to the seafloor and wash out the well foundation. No shallow water flow event in the GOM has resulted in an oil spill.

Deep drilling may encounter abnormally high geopressures. Deep drilling may also encounter hydrogen sulfide, which can occur near salt domes overlain by caprock and is the product of sulfate reducing microbes.

Potential Mitigation Measures

The best mitigation for most hazards is avoidance after detection by a geophysical survey. Leaseholders are required to run geophysical surveys before drilling in order to locate potential geologic or man-made hazards (CFR 250.203). In deepwater, most companies do a ROV inspection of the seafloor for a pre-spud location. Companies are also required to take and analyze sediment borings for platform sites. Areas of hydrogen sulfide occurrences can be predicted and sensors installed on drilling rigs to warn operators. Certain leases also require archaeological surveys and live-bottom surveys to protect

sensitive areas. Every application for permit to drill a well in the GOM is reviewed by MMS geologists, geophysicists, and engineers to ensure compliance with standard drilling practices and MMS regulations. All rigs and platforms are inspected by MMS on a regular basis to ensure all equipment and procedures comply with Federal regulations for safety and environmental protection.

Geologic Condition	Hazard	Mitigations
Fault	Bend/shear casing Lost circulation Gas conduit	Stronger casing/heavier cement
Shallow Gas	Lost circulation Blowout Crater	Kill mud Pilot hole Circulate mud/drill slower Blow-out preventer/diverter Pressure while drilling log
Buried Channel	Jack-up leg punch through	Pre-load rig Mat support All rig legs in same type of sediment
Slump	Bend/shear casing	Thicker casing Coil/flexible pipeline
Water Flow	Erosion/washout Lost circulation	Kill mud, foam cement Pilot hole Pressure while drilling

A.2. PHYSICAL OCEANOGRAPHY

The GOM is a semienclosed basin connecting with the Caribbean Sea through the Yucatan Channel and the Straits of Florida. The northeastern GOM encompasses a variety of features found in this subtropical sea, including a continental shelf, DeSoto Canyon, a continental slope and rise, and an abyssal plain. Among topics addressed by recent and/or ongoing MMS-sponsored studies in the northeastern GOM region are watermasses, circulation, seasonal hydrography, scales of variability, heat and salt budgets, forcing functions, the Loop Current, eddy monitoring, remote sensing, interaction between shelf and deeper offshore waters, river inflow, regional meteorology, and DeSoto Canyon circulation and influence (Jochens and Nowlin, 1998; Muller-Karger et al., 1998; Yocke et al., 1998; SAIC, 1999; Jochens and Nowlin, 1999).

The most prominent source of mesoscale variability in the eastern GOM is the Loop Current. Caribbean waters entering the GOM through the Yucatan Channel are constrained by its 1,820-m effective sill depth. Once free of the Yucatan Channel, flow from the Yucatan Current proceeds northward into the GOM becoming the Loop Current. This current, which transports an estimated volume of 30 million m^3/s seawater, gradually turns clockwise through the eastern GOM and eventually loops back to the south and east. The Loop Current exits the GOM via the Straits of Florida, where the effective sill depth is 820 m, and proceeds into the Atlantic where it continues as the Gulf Stream (Sturges et al., 1993). Loop Current waters are relatively salty and warm, having core salinity at or above 36.65 and temperature of around 22.5°C at 125-150 m depth. The Loop Current varies seasonally and annually in areal extent, and the Loop Current from 1993-1999 had a mean area of 142,000 km^2 and a mean volume of 2.17×10^{13} m^3 (Hamilton et al., 2000). The frequency of occurrence of Loop Current water varies from about 20 percent in the southern portion of the Lease Sale 181 region to less than 5 percent on the shelf. The Loop Current influences the northeastern GOM both directly due to intrusion of the Loop Current itself and indirectly by means of elongated filaments of Loop Current water that extend outward from the Loop Current front, as well as by clockwise-rotating closed rings called Loop Current eddies (LCE) that the Loop Current spawns. Intrusion of Loop Current waters is chaotic in occurrence, but intrusions are an important physical oceanographic influence in the region because of the frequency of occurrence, the marked contrast in water mass properties, and the large areas affected. Examination of 24 years of data (1976-1999) showed the Loop Current and associated warm water penetrated as far as 27.5° N about two events every three years, and 28° N about two events every five years, with cross-shelf exchange associated with cold core rings. At times Loop Current waters flow onto the continental shelf in

the northeastern GOM region. No penetration to 29° N was detected during this 24-year period (Muller-Karger et al., 2001), but the location of this current has been documented as far north as the continental slope just south of Mobile, Alabama, at 29.75^{o} N. Such northward extension, although rare, appears to be linearly related to the areal coverage of the Loop Current (SAIC, 1989; Huh et al., 1981). Loop Current filaments have been observed on the shelf and intruding into the DeSoto Canyon. Thirty percent of Mississippi River water moves eastward from the river mouth. Eddies and filaments generated by the Loop Current, which subsequently spin eastward along the Mississippi/Alabama outer shelf, can entrap parcels of Mississippi River water (Brooks, 1991). The Loop Current extends vertically to roughly 1,000-m depth, below which there is evidence of opposing currents and vortex-like features of weaker velocity. The Loop Current and LCE's may have surface speeds as high as 150-200 cm/sec or more, which decrease with depth. Speeds at 500-m depth are commonly around 10 cm/s (Cooper et al., 1990). Near the bottom of the Loop Current, velocities are low and fairly uniform in the vertical although with bottom intensification, a characteristic of topographic Rossby waves (TRW). This indicates that the Loop Current is in fact a source of the TRW's, which are a major component of deep circulation below 1,000 m in this part of the GOM (Sturges et al., 1993; SAIC, 1989; Hamilton, 1990 and 2001).

Large anticyclonic (clockwise rotating) eddies pinch off and gradually separate from the Loop Current at irregular intervals of roughly 6-18 months. These LCE's are also called warm core eddies since they surround a central core of warm Loop Current water. The average diameter of warm core eddies is about 200 km, and they may be as large as 400 km in diameter. After separation from the Loop Current, these eddies often translate westward across the GOM at a speed of about 5 km/day. Some LCE's move into the northeastern GOM as well, contributing energetic anticyclonic flow to circulation in this region. The GOM warm core eddies can have a life span of a year or more (Elliott, 1982), and their effects can persist at one location for weeks or even months (Nowlin et al., 1998). Small LCE's have been observed to move northward into the DeSoto Canyon, where they eventually dissipate (Muller-Karger et al., 1998). Warm eddy water is present over 15 percent or less of the approximately 1.5 million km^2 total surface area of the GOM (SAIC, 1989).

Cold-core cyclonic (counter-clockwise rotating) eddies have been observed in the study region as well, and surface waters within these cyclones are cooler and fresher than adjacent waters. Cyclonic circulation is associated with upwelling, which brings cooler, deeper water towards the surface. Small cyclonic eddies around 50-100 km in diameter have been observed over the continental slope off both Louisiana (Hamilton, 1992) and the Florida Panhandle (Jochens and Nowlin, 1998). These eddies can persist for six months or longer and are relatively stationary.

Cold core and warm core eddies contribute substantially to the deepwater circulation patterns of the continental slope and rise, abyssal plain, and DeSoto Canyon (Muller-Karger et al., 2001). The Sturges et al. (1993) model suggests a surprisingly complex circulation pattern beneath the anticyclone, with vortex-like and wavelike features that interact with the bottom topography (Welsh and Inoue, 2000). These model findings are consistent with Hamilton's (1990) interpretation of observations.

Abyssal currents in the GOM have been directly measured by current meters at instrument depths of up to 3,175 m. The major low-frequency velocity fluctuations in the bottom 1,000-2,000 m of the water column have the characteristics of TRW's. These are long waves of wavelength 150-250 km having periods greater than 10 days and group velocity estimated at 9 km/day, and they are characterized by columnar motions that are bottom intensified. They move westward at higher group velocities than the typical anticyclonic eddy translation velocity of 3-6 km/day. The Loop Current and LCE's are thought to be major sources of these westward propagating TRW's (Hamilton, 1990).

In general, past current observations in the deepwater GOM have revealed decreases in current speed with depth. During late 1999, a limited number of high-speed current events, at times approaching 2 kn, were observed at depths exceeding 1,500 m in the northern GOM (Hamilton and Lugo-Fernandez, 2001). Mega-furrows on the seafloor apparently resulting from the erosional effects of high-speed currents have also been discovered in the northern GOM. No thermohaline forcing of consequence or watermass formation are known to occur in the deepwater region of the GOM (Nowlin et al., 2001).

Low salinity waters have been observed at the head of DeSoto Canyon, and these are thought to originate either from Mississippi River waters transported there by deeper cyclonic flow or else from various Alabama or Florida rivers. Downwelling and upwelling are both known to occur in the DeSoto Canyon region. Summer upwelling of cold water into regions having a seafloor depth of less than 100 m at the head of the canyon has been observed and is enhanced by canyon topography. Cross-shelf spatial

scales of 3-13 km and alongshore spatial scales of 5-10 km were derived from Acoustic Doppler Current Profiler (ADCP) data at 14 m depth collected in the Lease Sale 181 continental shelf region. These scales are generally shorter than the comparable cross-shelf scales of 14-32 km and alongshore scales of 12-36 km observed over the broader West Florida Shelf (Figure A-1). The anticyclonic and cyclonic eddies that so greatly affect circulation in the DeSoto Canyon are of larger horizontal and vertical scales, and the 18- to 51-km cross-shelf scales and 31- to 50-km alongshore scales found along the 1,000-m isobath are attributed to the influence of eddies in the region (Jochens and Nowlin, 1999).

High-frequency variability is more striking in DeSoto Canyon and along the shelf break than elsewhere in this region. Subtidal current fluctuations in the shelf break region near the Canyon show some similarities with the Texas-Louisiana Shelf Circulation and Transport Process Program (LATEX)-A shelf break measurements. Variance in the cross-isobath direction is as large as in the along-isobath direction, as was observed on the Louisiana-Texas shelf break (Jochens and Nowlin, 1999). In January-July 1996, flow at the shelf break near DeSoto Canyon was from west to east, but in August flow reversed. Mississippi River water spread eastward in the summers of 1998, 1999, and 2000, but in spring and winter there was no significant eastward entrainment of Mississippi water (Muller-Karger et al., 2001). Opposing directions of flow frequently have been observed at adjacent moorings in the DeSoto Canyon region. Flow in the upper 100 m of water is generally eastward following the isobaths in this region, with opposing westward flow beneath at 200-300 m depth. This anticyclonic upper layer flow exists in the absence of warm core eddies in the region and remains when the Loop Current is confined to the southeast GOM. These upper layer flows affect transport of water from the shelf (Hamilton, 1999; SAIC, 1999).

Circulation on the continental shelf in the northeastern GOM has been observed to follow a cyclonic pattern, with westward alongshore currents prevailing on the inner and middle shelf and opposing alongshore flow over the outer shelf and slope (Dinnell, 1988; Brooks, 1991). Inner shelf currents are primarily wind forced and are also influenced by river outflow and buoyancy forcing from water discharged by the Mississippi, Apalachicola, Tombigbee, Alabama, and other rivers in the region. Preliminary ADCP results from the ongoing Northeastern GOM Chemical Oceanography and Hydrography Study appear to confirm these findings. Midshelf and inner shelf flow was weakly cyclonic except for the summer of 1999. Circulation over the slope and shelf edge appeared to be driven by offshore eddies and the Loop Current. Continental shelf waves may propagate westward along the slope in this region. These are long waves similar to TRW's, but their energy is concentrated along a sloping bottom with shallow water to the right of the direction of propagation, and due to this constraint they are effectively "trapped" by the sloping bottom topography. Cold water from deeper offshelf regions moves onto and off the continental shelf by cross-shelf flow associated with upwelling and downwelling processes. Upwelling of nutrient rich, cold water onto the shelf in 1998 was correlated with hypoxia, anoxia, and mass mortalities of fishes and invertebrates in the region, although causation has not been established (Collard and Lugo-Fernandez, 1999). A more extensive discussion of the physical oceanography of the continental shelf in this region is available in the Destin Dome EIS (USDOI, MMS, 1999).

Historical hydrographic cruises include several surveys of the entire GOM in the 1960's (including *R.V. Hidalgo* 62-H-3, *R.V. Geronimo* 67-G-12, and *R.V. Geronimo* 67-G-16) from which nearly synoptic circulation for the entire GOM can be inferred. Table A-1 gives the names, depth ranges, densities, and identifying features of the remnants of the principal watermasses in the Eastern GOM, excluding the highly variable surface waters, as observed by Morrison and Nowlin (1977) and Nowlin and McLellan (1967). All of these subsurface waters flow into the GOM from the Caribbean Sea through the Yucatan Channel, and below its effective sill depth, horizontal distributions of temperature and salinity within the GOM are thought to be relatively uniform based on historical observations. For example, the well-defined relation of salinity to temperature found during the 62-H-3 cruise is illustrated for Eastern GOM stations in Figure A-1, and it is apparent that variability of salinity in shallow waters exceeds that in the colder, deep waters of this region. In addition to these synoptic cruises, a number of historical hydrographic cruises of more limited scope have been carried out in the northeastern GOM and surrounding regions aboard the *R.V. Alaminos* and other research vessels since that time. Summer heating and stratification affect continental shelf waters in the area, with salinity generally lower nearshore, although parcels of Mississippi River water occasionally move into outer shelf waters. Freshwater intrusions also lower the salinity after local storms. Summer salinities are higher and more uniform for

DeSoto Canyon waters than for shelf waters because of the lower frequency of such freshwater intrusions into DeSoto Canyon in midsummer in comparison with winter, when prevailing winds push fresher shelf waters towards the upper canyon. Upwelling events, such as the spring/summer 1998 upwelling, bring cold, deep water towards the surface and up onto the shelf in the northeastern GOM. This is clearly seen in the regional hydrography as in Collard and Lugo-Fernandez (1999).

Eastward and shoreward winds that could force upwelling in this region and that were related to the 1997-1998 El Nino climatic conditions were associated with the upwelling event that occurred in 1998 on the Florida continental shelf in the northeastern GOM. This event was documented by Advanced Very High Resolution Radiometer (AVHRR, an instrument by which infrared radiation can be detected over large areas via satellite), wind, bottom-water temperature, sea-surface height fields, and ADCP observations, and it has been attributed not directly to the prevailing winds but to a persistent anticyclone located over DeSoto Canyon during 1998 (Collard and Lugo-Fernandez, 1999).

Cold fronts, as well as diurnal and seasonal cycles of heat flux at the air/sea interface, affect near-surface water temperatures, although water at depths greater than about 100 m remains unaffected by surface boundary heat flux. Water temperature is greater than air temperature at the air/sea interface during all seasons. Frontal passages over the region can cause changes in temperature and velocity structure in the upper layers, specifically increasing current speeds and variability. These fronts tend to occur with frequencies from 3-10 days (weatherband frequency). In the winter, the shelf water is nearly homogeneous due to wind stirring and cooling by fronts and winter storms. Storms and hurricanes as far away as the Yucatan Peninsula can induce strong currents in this part of the northeastern GOM (Brooks, 1991, page 13). Hurricanes increase surface current speeds and cool the surface waters in much the same way as do cold fronts, but may stir the mixed layer to an even greater depth (Molinari, 1979). Surface waves and sea state may limit normal oil and gas operations as well as oil-spill response activities (Brower et al., 1972). During passage of a cold front, the cold air mass is warmed as it travels over surface waters. In deeper waters, the mixed layer deepens. In the summer, vertical density stratification increases with the development of a seasonal thermocline. In deeper waters, the mixed layer is diminished. The transition between summer and winter is believed to occur with passage of the first cold front, and the transition from winter to summer coincides with the last cold front (Molinari and Festa, 1978).

A.3. METEOROLOGICAL CONDITIONS

General Description

The GOM is influenced by a maritime subtropical climate controlled mainly by the clockwise circulation around the semipermanent area of high barometric pressure commonly known as the Bermuda High. The GOM is located to the southwest of this center of circulation. This proximity to the high-pressure system results in a predominantly southeasterly flow in the GOM region. Two important classes of cyclonic storms are occasionally superimposed on this circulation pattern. During the winter months, December through March, cold fronts associated with cold continental air masses influence mainly the northern coastal areas of the GOM. Behind the fronts, strong north winds bring drier air into the region. Tropical cyclones may develop or migrate into the GOM during the warmer months. These storms may affect any area of the GOM and substantially alter the local wind circulation around them. In coastal areas, the sea breeze effect may become the primary circulation feature during the summer months of May through October. In general, however, the subtropical maritime climate is the dominant feature in driving all aspects of the weather in this region; as a result, the climate shows very little diurnal or seasonal variation.

Two types of air masses primarily govern the climatology of the GOM region. One type of air mass is the warm and moist, maritime tropical air; the other type is the very cold and dry, continental polar air. During summer months, the mid-latitude polar jet retreats northward, allowing maritime air to dominate through the GOM. In the southeastern region of the GOM, the climate is dominated by the warm and moist, maritime tropical air year round. Selected climatological data for a few chosen GOM coastal locations can be found in Table A-2.

Pressure, Temperature, and Relative Humidity

The western extension of the Bermuda High dominates the circulation throughout the year, weakening in the winter and strengthening in the summer. The average monthly pressure shows a west to east gradient along the northern GOM during the summer. In the winter, the monthly pressure is more uniform along the northern GOM. The minimum average monthly pressure occurs during the summer. The maximum pressure occurs during the winter as a result of the presence and influence of transitional continental cold air.

Average air temperatures at coastal locations vary with latitude and exposure. Air temperatures range from highs of 24.7-28.0^{o}C in the summer to lows of 2.1-21.7^{o}C in the winter. Winter temperatures depend on the frequency and intensity of penetration by polar air masses from the north. Air temperatures over the open GOM exhibit narrower limits of variations on a daily and seasonal basis due to the moderating effect of the large bodies of water. The average temperature over the center of the GOM is about 29°C in the summer and between 17° and 23°C in the winter. The relative humidity over the GOM is high throughout the year. Minimum humidities occur during the late fall and winter when cold, continental air masses bring dry air into the northern GOM. Maximum humidities occur during the spring and summer when prevailing southerly winds bring in warm, moist air.

Surface Winds

Winds are more variable near the coast than over open waters because coastal winds are more directly influenced by the moving cyclonic storms that are characteristic of the continent and because of the land and sea breeze regime. During the relatively constant summer conditions, the southerly position of the Bermuda High generates predominantly southeasterly winds, which become more southerly in the northern GOM. Winter winds usually blow from easterly directions with fewer southerlies but more northerlies.

Precipitation and Visibility

Precipitation is frequent and abundant throughout the year but does show distinct seasonal variation. During the warmer months of the year, stations along the entire coast record the highest precipitation values. The warmer months usually have convective cloud systems that produce showers and thunderstorms; however, these thunderstorms rarely cause any damage or have attendant hail (USDOC, 1967; Brower et al., 1972). The month of maximum rainfall for most locations is July. Winter rains are associated with the frequent passage of frontal systems through the area. Rainfalls are generally slow, steady, and relatively continuous, often lasting several days. Snowfalls are rare, and when frozen precipitation does occur, it usually melts on contact with the ground. Incidence of frozen precipitation decreases with distance offshore and rapidly reaches zero. The annual average precipitation in the State of Florida is about 1.37 m. The annual average precipitation in Lake Charles, Louisiana, is 1.35 m; it is 1.5 m in Gulfport, Mississippi. In the southern portions of the GOM, because of the warm climate, frozen precipitation is unlikely to occur.

Warm, moist GOM air blowing slowly over chilled land or water surfaces brings about the formation of fog. Fog occurrence decreases seaward, but visibility has reached less than 800 m due to offshore fog. Coastal fogs generally last 3-4 hours, although particularly dense sea fogs may persist for several days. The poorest visibility conditions occur during winter and early spring. Industrial pollution and agricultural burning also impact visibility.

Mixing Height and Atmospheric Stability

The mixing height is very important because it determines the volume available for dispersing pollutants. Because the mixing height is directly related to vertical mixing in the atmosphere, a mixed layer is expected to occur under neutral and unstable atmospheric conditions. The mixing height tends to be lower in winter, and daily changes are smaller than in summer. Vertical mixing is most vigorous during unstable conditions. Vertical motion is suppressed during stable conditions. The mixing height tends to be lower in winter and daily variations are smaller than in summer.

Severe Storms

The GOM is part of the Atlantic tropical cyclone basin. Tropical cyclones generally occur in summer and fall seasons; however, the GOM also experiences winter storms or extratropical storms. These winter storms generally originate in middle and high latitudes and have winds that can attain speeds of 15-26 m/sec (11.2-58.2 mph). The GOM is an area of cyclone development during cooler months due to the contrast of the warm air over the GOM and the cold continental air over North America. Cyclogenesis, or the formation of extratropical cyclones, in the GOM is associated with frontal overrunning (Hsu, 1992). The most severe extratropical storms in the GOM originate when a cold front encounters the subtropical jetstream over the warm waters of the GOM. Statistics of 100-year data of extratropical cyclones reveal that most activity occurs above 25° N latitude in the Western GOM. The mean number of these storms ranges from 0.9 storms per year near the southern tip of Florida to 4.2 over central Louisiana and average 2.9 in the proposed lease sale area (USDOI, MMS, 1988). The frequency of cold fronts in the GOM exhibits similar patterns during the four-month period of December through March. During this time the area of frontal influence reaches 10° N latitude. Frontal frequency is about nine fronts per month (1 front every 3 days on average) in February and about seven fronts per month in March (1 front every 4-5 days on average). By May, the frequency decreases to about four fronts per month (1 front every 7-8 days) and the region of frontal influence retreats to about 15° N latitude. During June-August frontal activity decreases to almost zero and fronts seldom reach below 25° N latitude (USDOI, MMS, 1988).

Tropical cyclones affecting the GOM originate over the equatorial portions of the Atlantic Ocean, the Caribbean Sea, and the GOM. Tropical cyclones occur most frequently between June and November. Based on 42 years of data, there are about 9.9 storms per year with about 5.5 of those becoming major hurricanes in the Atlantic Ocean (Gray, written communication, 1992). Data from 1886 to 1986 show that 44.5 percent of these storms, or 3.7 storms per year, will affect the GOM (USDOI, MMS, 1988). The Yucatan Channel is the main entrance of Atlantic storms into the GOM, and a reduced translation speed over GOM waters leads to longer residence times in this basin. The probability of a tropical storm or hurricane crossing the Escambia and Santa Rosa County coastlines is approximately 20 percent for any year; or they should experience one about once every five years (Bureau of Land Management (BLM) Open File Report 80-02). The probability of occurrence for a tropical storm in Louisiana and Mississippi is on average about 15 percent; it is approximately 20 percent in Alabama. Records from 1886 to 1992 show that 85 hurricanes hit the State of Florida, about one tropical storm per year.

There is a high probability that tropical storms will cause damage to physical, economic, biological, and social systems in the GOM. Tropical storms also affect OCS operations and activities; platform design needs to consider the storm surge, waves, and currents generated by tropical storms. The storm surge, waves, and high winds cause most of the damage from a tropical storm. Storm surge depends on local factors, such as bottom topography and coastline configuration, and storm intensity. Water depth and storm intensity control wave height during hurricane conditions. Sustained winds for major hurricanes (Saffir-Simpson Category 3 and above) are higher than 49 m/sec (109.6 mph). The Saffir-Simpson scale definitions and a listing of the most damaging hurricanes in the GOM can be found in Table A-3.

Atmospheric Stability

Not all of the Pasquill-Gifford stability classes are found offshore in the GOM. Specifically, the F stability class seldom occurs and the G stability is markedly absent; the G stability class is the extremely stable condition that only develops at night over land with rapid radiative cooling. This large body of water is simply incapable of losing enough heat overnight to set up a strong radiative inversion. Likewise, A stability class is rarely present but could be encountered during cold air outbreaks in the wintertime, particularly over warmer waters. Category A is the extremely unstable condition that requires a very rapid warming of the lower layer of the atmosphere, along with cold air aloft. This is normally brought about when cold air is advected aloft, and in strong insolation rapidly warms the earth's surface, which, in turn, warms the lowest layer of the atmosphere. Once again, the ocean surface is incapable of warming rapidly; therefore, you would not expect to find stability class A over the ocean. For the most part, the stability is neutral to slightly unstable.

In the proposed lease sale area, the over-water stability is predominantly unstable, with neutral conditions making up the bulk of the remainder of the time (Hsu, 1996; Marks, written communication, 1996 and 1997; Nowlin et al., 1998). Stable conditions do occur, although infrequently.

The mixing heights offshore are quite shallow, 900 m or less (Hsu, 1996; Nowlin et al., 1998). Transient cold fronts also have an impact on the mixing heights; some of the lowest heights can be expected to occur with frontal passages and on the cold-air side of the fronts. This effect is caused by the frontal inversion.

A.4. EXISTING OCS-RELATED INFRASTRUCTURE

Offshore Infrastructure

The numbers below reflect offshore activities in the GOM OCS as of April 2002, unless otherwise denoted. All numbers presented are from an analysis of data contained in the MMS Technical Information Management System (TIMS), unless otherwise denoted.

Exploration and Delineation Wells (all wells ever drilled)				
	Water Depth			
Planning Area	0-60 m	61-200 m	201-900 m	>900 m
Central	3,065	4,263	2,979	978
Western	483	1,343	734	349
Eastern	1	21	22	4
Total	3,549	5,627	3,735	1,331

Exploration and Delineation Wells (currently active wells)				
	Water Depth			
Planning Area	0-60 m	61-200 m	201-900 m	>900 m
Central	875	1,022	764	384
Western	119	165	97	157
Eastern	1	1	0	1
Total	995	1,188	861	542

Development Wells (boreholes) (all wells ever drilled)				
	Water Depth			
Planning Area	0-60 m	61-200 m	201-900 m	>900 m
Central	7,352	9,385	6,010	768
Western	393	1,432	1,195	177
Eastern	0	0	1	2
Total	7,745	10,817	7,206	947

Development Wells (boreholes) (currently active)				
	Water Depth			
Planning Area	0-60 m	61-200 m	201-900 m	>900 m
Central	3,863	5,476	4,371	630
Western	241	808	886	146
Eastern	0	0	0	1
Total	4,104	6,284	5,257	777

Percentage of Development Well Completions that Become Producing Wells				
	Water Depth			
Planning Area	0-60 m	61-200 m	201-900 m	>900 m
Central	96.6	98.2	95.4	85.0
Western	98.3	100.0	100.0	100.0
Eastern	0.0	0.0	0.0	0.0
Total	97.0	98.6	95.8	84.4

Average Number of Days to Drill a Development Well				
	Water Depth			
Planning Area	0-60 m	61-200 m	201-900 m	>900 m
Central	70	84	95	84
Western	90	118	111	126
Eastern	n/a	n/a	n/a	46
Total	71	88	98	90
"n/a" refers to "not applicable"				

Average Life of a Producing Well (years)				
	Water Depth			
Planning Area	0-60 m	61-200 m	201-900 m	>900 m
Central	21	14	10	n/a
Western	15	15	4	n/a
Eastern	n/a	n/a	n/a	n/a
Total	20	15	10	n/a
"n/a" refers to "not applicable"				

Average Measured Depth of a Development Well (feet)				
	Water Depth			
Planning Area	0-60 m	61-200 m	201-900 m	>900 m
Central	10,440	10,890	9,220	13,400
Western	11,280	9,880	9,500	14,120
Eastern	p	p	p	p
Total	10,490	10,760	9,270	13,540
"p" refers to "proprietary"				

Number of Active Platforms by Platform Type				
	Planning Area			
Platform Type	Central	Western	Eastern	Total
Caisson	1,236	102	1	1,339
Compliant Tower	1	1	0	2
Fixed Leg	1,766	353	0	2,119
Mobile Production Unit	1	0	0	1
Mini TLP	3	0	0	3
SPAR	1	2	0	3
Subsea Manifold	2	2	1	4
Subsea Template	7	1	0	8
Tension Leg	7	0	0	7
Well Protector	394	54	0	448

GOM Rig Utilization and Day Rates						
Rig Type	Total Supply	Marketed Supply	Total Contracted	Fleet Utilization	Marketed Utilization	Day Rate Range ($ 000)
Jack-Ups	147	125	90	61.2%	72.0%	15-32
Semi-submersibles	38	30	21	55.3%	70.0%	30-105
Drillships	8	8	7	87.5%	87.5%	n/a
Submersibles	7	4	2	28.6%	50.0%	18
Platform Rigs	72	60	31	43.1%	51.7%	n/a

Source: One Offshore, March 20, 2002.

APPENDIX B

STATE COASTAL ZONE MANAGEMENT PROGRAMS

B. STATE COASTAL ZONE MANAGEMENT PROGRAMS

Each State's CZM program, federally approved by NOAA, is a comprehensive statement setting forth objectives, enforceable policies, and standards for public and private use of land and water resources and uses in that State's coastal zone. The program provides for direct State land and water use planning and regulations. The plan also includes a definition of what constitutes permissible land uses and water uses. Once a State's CZM program is federally approved, Federal agencies must ensure that their actions are consistent to the maximum extent practicable with the enforceable polices of the approved program. State and Federal agencies work together on joint planning and permitting, which reduces the regulatory burden on the public (USDOC, NOAA, 1989). Federal agencies provide feedback to the States through each Section 312 evaluation conducted by NOAA.

To ensure conformance with State CZM program policies and local land use plans, MMS prepares a federal consistency determination for each proposed OCS lease sale. Through the designated State CZM agency, local land use entities are provided numerous opportunities to comment on the OCS Program. Local land-use agencies also have the opportunity to comment directly to MMS at any time, as well as during formal public comment periods related to the announcement of the 5-Year Program, Call/NOI to Prepare an EIS, EIS scoping, public hearings on Draft EIS, and the Proposed Notice of Sale.

A State's approved CZM program may also provide for the State's review OCS plans, permits, and license activities to determine whether they will be conducted in a manner consistent with the State's CZM program. This review authority is applicable to activities conducted in any area that has been leased under the OCSLA and that affect any land or water use or natural resource within the State's coastal zone (16 U.S.C. 1456(c)(3)(B)).

State of Texas Coastal Management Program

The Texas Coastal Management Program (TCMP)/Final EIS was published in August 1996. On December 23, 1996, NOAA approved the TCMP, and the requirements therein were made operational as of January 10, 1997. The TCMP is based primarily on the Coastal Coordination Act (CCA) of 1991 (33 Tex. Nat. Res. Code Ann. Ch. 201, *et seq.*), as amended by HB 3226 (1995), which calls for the development of a comprehensive coastal program based on existing statutes and regulations. The CCA established the geographic scope of the program by identifying the program's inland, interstate, and seaward boundaries. The program's seaward boundary is the State's territorial seaward limit (3 leagues or 10.36 mi). The State's inland boundary is based on the State's Coastal Facilities Designation Line (CFDL). The CFDL was developed in response to the Oil Spill Act of 1990 and basically delineates those areas within which oil spills could affect coastal waters or resources. For the purposes of the TCMP, the CFDL has been modified to capture wetlands in upper reaches of tidal waters. The geographic scope also extends upstream 200 mi from the mouths of rivers draining into coastal bays and estuaries in order to manage water appropriations on those rivers. The program's boundaries encompass all or portions of 18 coastal counties (including Cameron, Willacy, Kenedy, Kleberg, Nueces, San Patricio, Aransas, Refugio, Calhoun, Victoria, Jackson, Matagorda, Brazoria, Galveston, Harris, Chambers, Jefferson, and Orange Counties); roughly 8.9 million acres of land and water.

Within this coastal zone boundary, the scope of the TCMP's regulatory program is focused on the direct management of 16 generic "Areas of Particular Concern," called coastal natural resource areas (CNRA). These CNRA's are associated with valuable coastal resources or vulnerable or unique coastal areas and include the following: waters of the open GOM; waters under tidal influence; submerged lands; coastal wetlands; seagrasses; tidal sand and mud flats; oyster reefs; hard substrate reefs; coastal barriers; coastal shore areas; GOM beaches; critical dune areas; special hazard areas; critical erosion areas; coastal historic areas; and coastal preserves.

The State has designated the WPA as the geographical area in which Federal consistency shall apply outside of the coastal boundary. The TCMP also identifies Federal lands excluded from the State's coastal zone, such as DOD facilities.

Land and water uses subject to the program generally include the siting, construction, and maintenance of electric generating and transmission facilities; oil and gas exploration and production; and the siting, construction, and maintenance of residential, commercial, and industrial development on beaches, critical dune areas, shorelines, and within or adjacent to critical areas and other CNRA's.

Associated activities also subject to the program include canal dredging; filling; placement of structures for shoreline access and shoreline protection; on-site sewage disposal, stormwater control, and waste management for local governments and municipalities; the siting, construction, and maintenance of public buildings and public works such as dams, reservoirs, flood control projects and associated activities; the siting, construction, and maintenance of roads, highways, bridges, causeways, airports, railroads, and nonenergy transmission lines and associated activities; certain agricultural and silvicultural activities; water impoundments and diversions; and the siting, construction, and maintenance of marinas, State-owned fishing cabins, artificial reefs, public recreational facilities, structures for shoreline access and shoreline protection, boat ramps, and fishery management measures in the GOM.

The TCMP is a networked program that will be implemented primarily through 8 State agencies, 18 local governments, and the Coastal Coordination Council. The program relies primarily on direct State control of land and water uses, although local governments will implement State guidelines related to beach and dune management. Implementation and enforcement of the coastal policies is primarily the responsibility of the networked agencies and local governments through their existing statutes, regulatory programs, or other authorizations. Networked agencies include the General Land Office/School Land Board, Texas Natural Resource Conservation Commission, Railroad Commission, Texas Parks and Wildlife Department, Texas Transportation Commission, Texas Historical Commission, the Public Utility Commission, the Texas State Soil and Water Conservation Board, and the Texas Water Development Board. In addition, the Texas Sea Grant College Program is a nonvoting member of the Council. Other members on the Council include a coastal business representative and an agriculture representative. Similarly, 18 county and municipal governments, in those counties with barrier islands, are also networked entities with responsibilities for program implementation vis-a-vis beaches and dunes.

Local land uses and government entities are linked to the management of Texas CNRA's in the TCMP. Local governments are notified of relevant TCMP decisions, including those that may conflict with local land use plans or zoning ordinances. The Coastal Coordination Council includes a local government representative as a full-voting member. An additional local government representative can be added to the Council as a nonvoting member for special local matters under review. The Council will establish a permanent advisory committee to ensure effective communication for local governments with land use authority.

In 1994, MMS entered into a MOU with the Texas General Land Office to address similar mineral resource management responsibilities between the two entities and to encourage cooperative efforts and promote consistent regulatory practices. This MOU, which encompasses a broad range of issues and processes, outlines the responsibilities and cooperative efforts, including leasing and CZMA review processes, agreed to by the respective agencies. Effective January 10, 1997, all operators were required to submit to MMS certificates of consistency with the TCMP for proposed operations in the WPA.

The MMS developed coordination procedures with the State for submittal of offshore lease sale consistency determinations and plans of operation. Western GOM Lease Sale 168 was the first MMS Federal action subject to State consistency review. The MMS and the State of Texas have revised CZM consistency information for OCS plans, permits and licenses to conform to the revised CZM regulations that were effective January 8, 2001, and have also incorporated streamlining improvements into the latest NTL (NTL 2002-G08). The State of Texas requires an adequate description, objective, and schedule for the project; site-specific information on the onshore support base, support vessels, shallow hazards, oil-spill response, wastes and discharges, transportation activities, and air emissions; and a Federal consistency certification, assessment, and findings. The State's requirements for Federal consistency review are based specifically on DOI's operating regulations at 30 CFR 250 and 30 CFR 254 and NOAA's Federal consistency regulations at 15 CFR 930. The MMS is continuing a dialogue with the State of Texas on Federal consistency review of pipelines and other permits, and the result of these discussions will be incorporated into future updates of MMS's NTL's and/or permitting procedures.

State of Louisiana Coastal Resources Program

The statutory authority for Louisiana's coastal zone management program, the Louisiana Coastal Resources Program (LCRP), is the State and Local Coastal Resources Management Act of 1978, *et seq*. (Louisiana Administrative Code, Vol. 17, Title 43, Chapter 7, Coastal Management, June 1990 revised). The State statute puts into effect a set of State coastal policies and coastal use guidelines that apply to coastal land and water use decisionmaking. A number of existing State regulations are also incorporated

into the program including those concerning oil and gas and other mineral operations; leasing of State lands for mineral operations and other purposes; hazardous waste and radioactive materials; management of wildlife, fish, other aquatic life, and oyster beds; endangered species; air and water quality; and the Louisiana Superport.

The State statute also authorized establishment of Special Management Areas. Included or planned to be included as Special Management Areas are LOOP and Marsh Island. For purposes of the CZMA, only that portion of LOOP within Louisiana's coastal zone is part of the Special Management Area. In April 1989, the Louisiana Legislature created the Wetlands Conservation and Restoration Authority and established a Wetlands Conservation and Restoration Trust Fund to underwrite restoration projects. The Legislature also reorganized part of the Louisiana Department of Natural Resources (LDNR, LADNR) by creating the Office of Coastal Restoration and Management.

Local governments (parishes) may assume management of uses of local concern by developing a local coastal program consistent with the State CZM plan. The State of Louisiana has 11 approved local coastal management programs (Calcasieu, Cameron, Jefferson, Lafourche, Orleans, St. Bernard, St. James, St. John the Baptist, Plaquemines, Terrebonne, and St. Tammany Parishes). Eight other programs (Assumption, Iberia, Livingston, St. Charles, St. Martin, St. Mary, Tangipahoa, and Vermilion Parishes) have not been formally approved by NOAA. The parish planning and/or permits offices often serve as the permitting agency for projects limited to local concern. Parish-level programs, in addition to issuing permits for uses of local concern, also function as a commenting agency to Louisiana's CZM agency, the Coastal Management Division, regarding permitting of uses of State concern.

Appendix C2 of the LCRP outlines the rules and procedures for the State's local coastal management programs. Under the LCRP, parishes are authorized, though not required, to develop local coastal management programs. Approval of these programs gives parishes greater authority in regulating coastal development projects that entail uses of local concern. Priorities, objectives, and policies of local land use plans must be consistent with the policies and objectives of Act 361, the LCRP, and the State guidelines, except for a variance adopted in Section IV.D. of Appendix C2 of the LCRP. The Secretaries of DNR and Wildlife and Fisheries may jointly rule on an inconsistent local program based on local environmental conditions or user practices. State and Federal agencies review parish programs before they are adopted.

The coastal use guidelines are based on seven general policies. State concerns that could be relevant to an OCS lease sale and its possible direct effects or associated facilities and nonassociated facilities are (a) any dredge and fill activity that intersects more than one water body, (b) projects involving the use of State-owned lands or water bottoms, (c) national interest projects, (d) pipelines, and (e) energy facility siting and development. Some coastal activities of concern that could be relevant to a lease sale include wetland loss due to channel erosion from OCS traffic; activities near reefs and topographic highs; activities that might affect endangered, threatened, or commercially valuable wildlife; and potential socioeconomic impacts due to offshore development. Secondary and cumulative impacts to coastal resources such as onshore facility development, cumulative impacts from infrastructure development, salt intrusion along navigation channels, etc. are also of particular concern.

Effective August 1993, the DNR Coastal Management Division required that any entity applying for permits to conduct activities along the coast must notify the landowner of the proposed activity. An affidavit must also accompany any permit application. Through this regulation, the State strives to minimize coastal zone conflicts.

The MMS and the State of Louisiana are currently working to revise CZM consistency information for OCS plans, permits, and licenses to conform to the revised CZM regulations that were effective January 8, 2001, and have also incorporated streamlining improvements into the latest NTL (NTL 2002-G08). The State of Louisiana requires an adequate description, objective, and schedule for the project. Also, the State requires site-specific information on the onshore support base, support vessels, shallow hazards, oil-spill response, wastes and discharges (including any disposal of wastes within the State coastal zone and waters and municipal, parish, or State facilities to be used), transportation activities, air emissions, and secondary and cumulative impacts; and a Federal consistency certification, assessment, and findings. An Internet web site for applicable Louisiana State fees for plan and permit applications is also included in the NTL. The State requirements for Federal consistency review are based specifically on DOI's operating regulations at 30 CFR 250 and 30 CFR 254 and NOAA's Federal consistency regulations at 15 CFR 930. The MMS is continuing a dialogue with the State of Louisiana on Federal

consistency review of pipelines and other permits, and the result of these discussions will be incorporated into future updates of MMS's NTL's and/or permitting procedures.

State of Mississippi Coastal Program

The Mississippi Coastal Program (MCP) is administered by the Mississippi Department of Marine Resources. The MCP is built around 10 enforceable goals that promote comprehensive management of coastal resources and encourage a balance between environmental protection/preservation and development in the coastal zone. The primary coastal management statute is the Coastal Wetlands Protection Law. Other major features of the MCP include statutes related to fisheries, air and water pollution control, surface and groundwater, cultural resources, and the disposal of solid waste in marine waters. The Department of Marine Resources, the Department of Environmental Quality, and the Department of Archives and History are identified collectively as the "coastal program agencies." Mississippi manages coastal resources by regulation and by promoting activities that use resources in compliance with the MCP. The State developed a coastal wetlands use plan, which includes designated use districts in coastal wetlands and Special Management Area Plans that steer development away from fragile coastal resources and help to resolve user conflicts.

For the purposes of the coastal program, the coastal zone encompasses the three coastal counties of Hancock, Harrison, and Jackson and all coastal waters. The Mississippi coast has 594 km of shoreline, including the coastlines of offshore barrier islands (Cat, Ship, Horn, and Petit Bois Islands). According to NOAA, there are no approved local coastal management plans for the State of Mississippi. The Southern Mississippi Planning and Development District serves in an advisory capacity to the State coastal agencies.

The MMS developed coordination procedures with the State for submittal of offshore lease sale consistency determinations and plans of operation. The MMS and the State of Mississippi have revised CZM consistency information for OCS plans, permits and licenses to conform to the revised CZM regulations that were effective January 8, 2001, and have also incorporated streamlining improvements into the latest NTL (NTL 2002-G08). The State of Mississippi requires an adequate description, objective, and schedule for the project; site-specific information on the onshore support base, support vessels, shallow hazards, oil-spill response, wastes and discharges, transportation activities, and air emissions; and a Federal consistency certification, assessment, and findings. The State requirements for Federal consistency review are based specifically on DOI's operating regulations at 30 CFR 250 and 30 CFR 254 and NOAA's Federal consistency requirements at 15 CFR 930. The MMS is continuing a dialogue with the State of Mississippi on Federal consistency review of pipelines and other permits, and the result of these discussions will be incorporated into future updates of MMS's NTL's and/or permitting procedures.

State of Alabama Coastal Area Management Program

The Alabama Coastal Area Act (AACA) provides statutory authority to review all coastal resource uses and activities that have a direct and significant effect on the coastal area. The Alabama Department of Conservation and Natural Resources (ADCNR) Lands Division, Coastal Section Office, the lead coastal management agency, is responsible for the management of the State's coastal resources through the Alabama Coastal Area Management Program (ACAMP). The ADCNR is responsible for the overall management of the program including fiscal and grants management and public education and information. The department also provides planning and technical assistance to local governments and financial assistance to research facilities and units of local government when appropriate.

The Alabama Department of Environmental Management (ADEM) is responsible for coastal area permitting, regulatory and enforcement functions. Most programs of ADCNR Coastal Section that require environmental permits or enforcement functions are carried out by the ADEM. The ADEM has the responsibility of all permit, enforcement, regulatory, and monitoring activities, and the adoption of rules and regulations to carry out the ACAMP. The ADEM must identify specific uses or activities that require a State permit to be consistent with the coastal policies noted above and the more detailed rules and regulations promulgated as part of the ACAMP. Under the ACAA, State agency activities must be consistent with ACAMP policies and ADEM findings. Further, ADEM must make a direct permit-type review for uses that are not otherwise regulated at the State level. The ADEM also has authority to

review local government actions and to assure that local governments do not unreasonably restrict or exclude uses of regional benefit. Ports and major energy facilities are designated as uses of regional benefit. The ADCNR Lands Division manages all lease sales of State, submerged bottomlands and regulates structures placed on State, submerged bottomlands.

Local governments have the option to participate in the ACAMP by developing local codes, regulations, rules, ordinances, plans, maps, or any other device used to issue permits or licenses. If these instruments are certified to be consistent with ACAMP, ADEM may allow the local government to administer them by delegating its permit authority, thereby eliminating the need for ADEM's case-by-case review.

The South Alabama Regional Planning Commission provides ongoing technical assistance to ADCNR for Federal consistency, clearinghouse review, and public participation procedures. Uses subject to the Alabama's CZM program are divided into regulated and nonregulated categories. Regulated uses are those that have a direct and significant impact on the coastal areas. These uses either require a State permit or are required by Federal law to be consistent with the management program. Uses that require a State permit must receive a certificate of compliance. Nonregulated uses are those activities that have a direct and significant impact on the coastal areas that do not require a State permit or Federal consistency certification. Nonregulated uses must be consistent with ACAMP and require local permits to be administered by ADEM.

The MMS developed coordination procedures with the State for submittal of offshore lease sale consistency determinations and plans of operation. The MMS and the State of Alabama have revised CZM consistency information for OCS plans, permits and licenses to conform to the revised CZM regulations that were effective January 8, 2001, and have also incorporated streamlining improvements into the latest NTL, NTL 2002-G08. The State of Alabama requires an adequate description, objective, and schedule for the project; site-specific information on the onshore support base, support vessels, shallow hazards, oil-spill response, wastes and discharges, transportation activities, and air emissions; and a Federal consistency certification, assessment, and findings. An Internet website for applicable Alabama State fees for plan and permit applications is also included in the NTL. The State's requirements for Federal consistency review are based specifically on DOI's operating regulations at 30 CFR 250 and 30 CFR 254 and NOAA's Federal consistency requirements at 15 CFR 930. The MMS is continuing a dialogue with the State of Alabama on Federal consistency review of pipelines and other permits, and the result of these discussions will be incorporated into future updates of MMS's NTL's and/or permitting procedures.

State of Florida Coastal Management Program

For purposes of the CZMA, the State of Florida's coastal zone includes the area encompassed by the State's 67 counties and its territorial seas. Lands owned by the Federal Government and the Seminole and Miccosukee Indian tribes are not included in the State's coastal zone; however, Federal activities in or outside the coastal zone, including those on Federal or tribal lands, that affect any land or water or natural resource of the State's coastal zone are subject to review by Florida under the CZMA. The Florida Coastal Management Act, codified as Chapter 380, Part II, Florida Statutes, authorized the development of a coastal management program, and in 1981 the Florida Coastal Management Program (FCMP) was approved by NOAA.

The enforceable policies of the FCMP are the 23 chapters of the Florida Statutes that NOAA approved for incorporation in the State's program. With the exception of 2002 legislative amendments to the Florida Coastal Management Act, Chapter 380, Part II, F.S., and Section 403.061, F.S., the 1998 Florida Statutes are the most recent version approved by NOAA. In August 2002, the State submitted a Routine Program Change request to NOAA to update and incorporate the 1999 statutes in the FCMP. Routine Program Change requests to update the FCMP with 2000-2002 statutes should be completed by mid-2003.

A network of eight State agencies and five regional water management districts implement the FCMP's 23 statutes. The water management districts are responsible for water quantity and quality throughout the State's watersheds. The State agencies include the following: the Department of Environmental Protection, the lead agency for the FCMP and the State's chief environmental regulatory agency and steward of its natural resources; the Department of Community Affairs, which serves as the State's land planning and emergency management agency; the Department of Health, which, among other

responsibilities, regulates on-site sewage disposal; the Department of State, Division of Historical Resources, which protects historic and archaeological resources; the Fish and Wildlife Conservation Commission, which protects and regulates fresh and saltwater fisheries, marine mammals, and birds and upland species, including protected species and the habitat used by these species; the Department of Transportation, which is charged with the development, maintenance, and protection of the transportation system; the Department of Agriculture and Consumer Services, which manages State forests and administers aquaculture and mosquito control programs; and the Governor's Office of Planning and Budget, which plays a role in the comprehensive planning process.

Effective July 1, 2000, the Florida Governor assigned the State's responsibilities under the Outer Continental Shelf Lands Act (43 U.S.C.) to the Secretary of the Florida Department of Environmental Protection (DEP). The DEP's Office of Intergovernmental Programs coordinates the review of OCS plans with FCMP member agencies to ensure that the plan is consistent with applicable State enforceable policies and the Governor's responsibilities under the Act.

Over the past year, MMS consulted with the State to revise and clarify CZM consistency information requirements for OCS plans, permits, and licenses to conform to the revised CZMA regulations that went into effect January 8, 2001. These requirements will be incorporated into the latest NTL (NTL 2002-G08). The State of Florida requires an adequate description, objective, and schedule for all activities associated with a project; specific information on the natural resources potentially affected by the proposed activities; and specific information on onshore support base, support vessels, shallow hazards, oil spill response, wastes and discharges, transportation activities, air emissions; and a Federal consistency certification, assessment, and findings. These requirements have been incorporated into the Plans and Regional Oil-Spill Response NTL's. The State requirements for Federal consistency review are based on the requirements of State statutes, CZMA regulations at 15 CFR 930, and the Department of the Interior's operating regulations at 30 CFR 250 and 30 CFR 254. The MMS is continuing a dialog with the State of Florida on Federal consistency review of OCS plans, pipelines and other permits; the result of these discussions will be incorporated into future updates of MMS's NTL's and/or permitting procedures.

APPENDIX C

ESP GOM REGION STUDIES LIST: 1999-2002

C. ESP GOM REGION STUDIES LIST: 1999-2002

Study Number	Title	Published Date
2002-038	Outer Continental Shelf Pipelines Crossing the Louisiana Coastal Zone: Geographic Information System Approach, Final Report	08/2002
2002-028	Observation of the Atmospheric Boundary Layer Study in the Western and Central Gulf of Mexico	08/2002
2002-024 2002-025 2002-026	Socioeconomic Baseline and Projections of the Impact of an OCS Onshore Base for Selected Florida Panhandle Communities -- Volume I: Final Report; Volume II: Technical Description of the MMS Florida Panhandle Model; Volume III: User's Guide for the Model	05/2002
2002-022 2002-023	Social and Economic Impacts of OCS Activity on Individuals and Families Volume I: Final Report, Southern Louisiana Volume II: Case Studies of Morgan City and New Iberia, Louisiana	08/2002
2002-011	Socioeconomic and Environmental Issues Analysis of Oil and Gas Activity in the Outer Continental Shelf of the Western Gulf of Mexico	03/2002
2002-010	Economic Impact of Recreational Fishing and Diving Associated with Offshore Oil and Gas Structures in the Gulf of Mexico	04/2002
2002-009	Effects of Simultaneous Exposure to Petroleum Hydrocarbons, Hypoxia, and Prior Exposure on the Tolerance and Sublethal Responses of Marine Animals; Blue Crabs and Killifish: Final Report	03/2002
2002-004	Proceedings: Gulf of Mexico Fish and Fisheries; Bringing Together New and Recent Research	02/2002
2001-102	Surface Circulation and the Transport of the Loop Current into the Northeastern Gulf of Mexico	03/2002
2001-101	Long-term Monitoring at the East and West Flower Garden Banks National Marine Sanctuary 1998-1999	05/2002
2001-095	Management Applicability of Contemporary Deep-Sea Ecology and Reevaluation of Gulf of Mexico Studies	12/2001
2001-094	Survival of a Hydrocarbon-Utilizing Bacterium when Introduced into Native and Foreign Environments	02/2002
2001-093	Velocity and Transport Characteristics of the Louisiana-Texas Coastal Current during 1994	05/2002
2001-091	Deepwater Program: Northern Gulf of Mexico Continental Slope Habitats and Benthic Ecology – Year 1: Interim Report	10/2001
2001-082	Proceedings: Twentieth Annual Gulf of Mexico Information Transfer Meeting, December 2000	11/2001
2001-081	Proceedings: Nineteenth Annual Gulf of Mexico Information Transfer Meeting, November 30 – December 2, 1999	11/2001
2001-080	Mississippi/Alabama Pinnacle Trend Ecosystem Monitoring, Final Synthesis Report	11/2001
2001-078	How Does Produced Water Cause a Reduction in the Genetic Diversity of Harpacticoid Copepods? Final Report (Coastal Marine Institute)	09/2001
2001-077	Across-Shelf Larval, Postlarval, and Juvenile Fish Collected at Offshore Oil and Gas Platforms and a Coastal Rock Jetty West of the Mississippi River Delta	03/2002
2001-066	Chemistry in the Gulf of Mexico--An Informative Poster and Teacher's Companion	11/2001
2001-065	The Deep Sea Gulf of Mexico: An Overview and Guide	11/2001
2001-064	Deepwater Physical Oceanography Reanalysis and Synthesis of Historical Data: Synthesis Report	10/2001

Study Number	Title	Published Date
2001-063	Spatial and Temporal Variability of Plankton Stocks on the Basis of Acoustic Backscatter Intensity and Direct Measurements in the Northeastern Gulf of Mexico	09/2001
2001-062	Management of the MMS-LSU Coastal Marine Institute: A Report of the First Six Years 1992-1998	08/2001
2001-057	Investigation of Pressure and Pressure Gradients along the Louisiana/Texas Inner Shelf and Their Relationships to Wind Forcing and Current Variability	08/2001
2001-054	Dispersion in Broad, Shallow Estuaries: A Model Study	12/2001
2001-052	Air Quality: User's Guide for the Gulfwide Offshore Activities Data System (GOADS) Final Report	03/2002
2001-050	Improved Geohazards and Benthic Habitat Evaluations: Digital Acoustic Data with Ground Truth Calibrations	07/2001
2001-039	Gulf of Mexico Marine Protected Species Workshop, June 1999	04/2001
2001-026 2001-027	Assessment of Historical, Social, and Economic Impacts of OCS Development on Gulf Coast Communities, Volume I: Executive Summary and Volume II: Narrative Report	07/2001
2001-025	Wind and Eddy-Related Circulation on the Louisiana/Texas Shelf and Slope Determined from Satellite and In-Situ Measurements: October 1993-August 1994	04/2001
2001-021	Workshop on the Physical Oceanography Slope and Rise of the Gulf of Mexico	04/2001
2001-020	Lafourche Parish and Port Fourchon, Louisiana: Effects of the Outer Continental Shelf Petroleum Industry on the Economy and Public Services, Part 2	06/2002
2001-019	Lafourche Parish and Port Fourchon, Louisiana: Effects of the Outer Continental Shelf Petroleum Industry on the Economy and Public Services, Part 1	04/2001
2001-013	Forecasting the Number of Offshore Platforms on the Gulf of Mexico OCS to the Year 2023	05/2001
2001-012 2001-011	Deepwater Program: Literature Review, Environmental Risk of Chemicals Used in Gulf of Mexico Deepwater Oil and Gas Operations, Volume I: Technical Report and Volume II: Appendices	03/2001
2001-004	Fate and Effects of Barium and Radium-Rich Fluid Emissions from Hydrocarbon Seeps on the Benthic Habitats of the Gulf of Mexico Offshore Louisiana	12/2000
2000-087	Estimation of Fisheries Impacts Due to Underwater Explosions Used to Sever and Salvage Oil and Gas Platforms in the U.S. Gulf of Mexico	04/2001
2000-086	Studying and Verifying the Use of Chemical Biomarkers for Identifying and Quantitating Oil Residues in the Environment	12/2000
2000-083	Effects of Oil and Gas Development: A Current Awareness Bibliography	07/2001
2000-081	User's Guide for the Breton Offshore Activities Data System (BOADS) for Air Quality Final Report	04/2001
2000-079 2000-080	DeSoto Canyon Eddy Intrusion, Final Report, Volume I: Executive Summary, Volume II: Technical Report	11/2000
2000-078	Northeastern Gulf of Mexico Chemical Oceanography and Hydrography Study Annual Report: Year 3	11/2000
2000-075	Meteorology of the Northeastern Gulf of Mexico: Data from 1995 to 1997 Final Report	10/2000
2000-074	Physical/Biological Oceanographic Integration Workshop for the DeSoto Canyon and Adjacent Shelf	01/2001
2000-065	Coastal Alabama Offshore Natural Gas Economic Projection Model	07/2002

Study Number	Title	Published Date
2000-064	Environmental Impacts of Synthetic-Based Drilling Fluids	10/2000
2000-060	Biodegradation of Aromatic Heterocycles from Petroleum-Produced Water and Pyrogenic Sources in Marine Sediments	10/2000
2000-053	Wave Climate and Bottom Boundary Layer Dynamics with Implications for Offshore Sand Mining and Barrier Island Replenishment, South-Central Louisiana	06/2002
2000-049 2000-050	Deepwater Gulf of Mexico Environmental and Socioeconomic Data Search and Literature Synthesis, Volume I: Technical Narrative and Volume II: Annotated Bibliography	09/2000
2000-045	Dynamic Height and Seawater Transport across the Texas-Louisiana Shelf Break	08/2000
2000-044	Economic Effects of Coastal Alabama and Destin Dome Offshore Natural Gas Exploration, Development, and Production	10/2000
2000-042	Potential for Accelerated Bioremediation and Restoration of Oil-Impacted Marshes through the Selection of Superior Oil-Tolerant Vegetation	07/2000
2000-030	Proceedings: Eighteenth Annual Gulf of Mexico Information Transfer Meeting	08/2000
2000-028	Remote Sensing of Upwelling in the Northeastern Gulf of Mexico and the Effects of Hurricanes Earl and Georges Annual Report: Year 2	06/2000
2000-027	Gulf-wide Information System (GWIS)	08/2000
2000-017	Oceanic Gas Hydrate Research and Activities Review	03/2000
2000-014	Air Quality and Dispersion Meteorology over the Northeastern Gulf of Mexico: Measurements, Analyses, and Syntheses	04/2000
2000-009	Observation of the Atmospheric Boundary Layer in the Western and Central Gulf of Mexico, Second Annual Report	04/2000
2000-005	Seasonal and Spatial Variation in the Biomass and Size Frequency Distribution of Fish Associated with Oil and Gas Platforms in the Northern Gulf of Mexico	03/2000
2000-002 2000-003 2000-004	Cetaceans, Sea Turtles, and Seabirds in the Northern Gulf of Mexico: Distribution, Abundance, and Habitat Associations Volume I: Executive Summary; Volume II: Technical Report; Volume III: Data Appendix	03/2000
99-0063 99-0064	Stakeholders' Issues in the Eastern Gulf of Mexico Volume I: Technical Report and volume II: Annotated Bibliography	03/2000
99-0060	Effect of Produced-Water Discharge on Bottom Sediment Chemistry	12/1999
99-0055	Northeastern Gulf of Mexico Coastal and Marine Ecosystem Program Ecosystem Monitoring, Mississippi/Alabama Shelf Third Annual Interim Report	11/1999
99-0054	Northeastern Gulf of Mexico Coastal and Physical Oceanography Program Chemical Oceanography and Hydrography Second Annual Report	01/2000
99-0051	Northeastern Gulf of Mexico Physical Oceanography Program DeSoto Canyon Eddy Intrusion Study Annual Report, Year 3	10/1999
99-0050	Northeastern Gulf of Mexico Coastal Characterization and Data Information Management System	08/1999
99-0049	Coastal Upwelling and Mass Mortalities of Fishes and Invertebrates in the Northeastern Gulf of Mexico During Spring and Summer 1998 Final Report	09/1999
99-0042	Proceedings: Seventeenth Annual Gulf of Mexico Information Transfer Meeting	10/1999
99-0037	Development and Characterization of Sea Anemones as Bioindicators of Offshore Resource Exploitation and Environmental Impact	11/1999
99-0033	User's Guide for the Breton Offshore Activities Data System (BOADS) for Air Quality	11/1999

Study Number	Title	Published Date
99-0031	History of Coastal Alabama Natural Gas Exploration and Development Final Report	10/1999
99-0028	Economic and Social Consequences of the Oil Spill in Lake Barre, Louisiana	09/1999
99-0005	Long-Term Monitoring at the East and West Flower Garden Banks 1996-1997	04/1999
99-0004	Ecology of Live Bottom Habitats of the Northeastern Gulf of Mexico: A Community Profile	07/1999
99-0001	Development and Application of the Sublethal Toxicity Test to PAH Using Marine Harpacticoid Copepods Final Report	04/1999

APPENDIX D

BIOLOGICAL OPINIONS AND ESSENTIAL FISH HABITAT CONSULTATION

United States Department of the Interior

MINERALS MANAGEMENT SERVICE
Washington, DC 20240

OCT 11 2002

Memorandum

To: Assistant Director for Endangered Species
U.S. Fish and Wildlife Service

From: Thomas A. Readinger Thomas A. Readinger
Associate Director for Offshore Minerals Management

Subject: Endangered Species Act (ESA), Section 7, Consultation Request for Proposed Eastern Gulf of Mexico (GOM) Lease Sales 189 and 197

The Minerals Management Service is preparing an Environmental Impact Statement for proposed Eastern Gulf of Mexico Oil and Gas Lease Sales 189 and 197, planned for December 2003 and 2005 respectively. Under section 7(a)(2) of the Endangered Species Act, the MMS requests formal consultation with U.S. Fish and Wildlife Service on these proposed sales. The consultation should address all aspects of oil and gas exploration, development, production, and decommissioning.

We request that the consultation be concluded within 90 days of initiation as provided for in 50 CFR §402.14(e). Unless you provide notice of missing data within 30 days of receiving this request, we will assume the consultation is initiated upon receiving this request. We also ask for a draft biological opinion and incidental take statement for our review by the end of the 90-day period. This should allow you to deliver a final biological opinion to the MMS within 45 days after concluding the consultation as provided for in 50 CFR §402.14(e). If you require an extension to the regulatory time frames referenced above, please provide a written request as specified in 50 CFR§402.14(e).

Additionally, if you consider recommending measures to minimize impacts to threatened and endangered species or determine a jeopardy situation may exist for all or any part of the proposed action, we ask that you notify us as early as possible, according to 50 CFR 402.14(g)(5), to allow our staff time to jointly discuss the findings. We believe that such discussions will facilitate the consultation and ensure effective protection of listed species. These discussions can also ensure that any proposed alternatives are within our authority to control and implement, and are feasible, appropriate, and effective. We understand that when the FWS issues a biological opinion for the proposed oil and gas lease sales in the Eastern GOM, the FWS does not relinquish the opportunity to reconsider and modify that opinion.

We are attaching the draft EIS for your review. The draft contains information on the anticipated composition, procedures, execution, and effects of the proposed Eastern GOM oil and gas lease sale. The draft EIS also contains data from and analysis of the Oil Spill Risk Assessment. The

20 Years of Service to America MMS Minerals Management Service 1982-2002

OSRA examines the possible occurrence and contact of hypothetical oil spills if leases are issued and commercial quantities of oil are found and produced from the proposed Eastern GOM lease sales. We are also providing a copy of the draft OSRA Report for your information. To facilitate a timely beginning and completion of this consultation, we are sending copies of this letter and attachment to the FWS Southeastern Regional Director in Atlanta, Georgia, and the FWS Ecological Services Field Office in Panama City, Florida.

If you have any questions on this consultation, please address them to Ms. Judy Wilson, Minerals Management Service, Mail Stop 4042, 381 Elden Street, Herndon, Virginia 20170-4817 (commercial and FTS telephone: (703) 787-1075), or Mr. Jeff Childs, Minerals Management Service, Gulf of Mexico Region, Mail Stop 5432, 1201 Elmwood Park Boulevard, New Orleans, Louisiana 70123-2394 (commercial and FTS telephone: (504) 736-2766).

Attachments

cc: Mr. Sam Hamilton
Regional Director
Southeastern Regional Office
U.S. Fish and Wildlife Service
1875 Century Boulevard
Atlanta, Georgia 30345

Ms. Lorna Patrick
Ecological Services Field Office
U.S. Fish and Wildlife Service
1612 June Avenue
Panama City, Florida 32405

United States Department of the Interior

MINERALS MANAGEMENT SERVICE
Washington, DC 20240

OCT 11 2002

Mr. Donald Knowles
Director, Office of Protected Resources
NOAA Fisheries
1335 East-West Highway, Room 13821
Silver Spring, Maryland 20910

Dear Mr. Knowles:

The Minerals Management Service is preparing an Environmental Impact Statement for proposed Eastern Gulf of Mexico Oil and Gas Lease Sales 189 and 197, planned for December 2003 and 2005 respectively. Under section 7(a)(2) of the Endangered Species Act, the MMS requests formal consultation with NOAA Fisheries on these proposed sales. The consultation should address all aspects of oil and gas exploration, development, production, and decommissioning.

We request that the consultation be concluded within 90 days of initiation as provided for in 50 CFR §402.14(e). Unless you provide notice of missing data within 30 days of receiving this request, we will assume the consultation is initiated upon receiving this request. We also ask for a draft biological opinion and incidental take statement for our review by the end of the 90-day period. This should allow you to deliver a final biological opinion to the MMS within 45 days after concluding the consultation as provided for in 50 CFR §402.14(e). If you require an extension to the regulatory time frames referenced above, please provide a written request as specified in 50 CFR§402.14(e).

Additionally, if you consider recommending measures to minimize impacts to threatened and endangered species or determine a jeopardy situation may exist for all or any part of the proposed action, we ask that you notify us as early as possible, according to 50 CFR 402.14(g)(5), to allow our staff time to jointly discuss the findings. We believe that such discussions will facilitate the consultation and ensure effective protection of listed species. These discussions can also ensure that any proposed alternatives are within our authority to control and implement, and are feasible, appropriate, and effective. We understand that when NOAA Fisheries issues a biological opinion for these proposed Eastern GOM oil and gas lease sales, you do not relinquish the opportunity to reconsider and modify that opinion.

We are enclosing the draft EIS for your review. The draft contains information on the anticipated composition, procedures, execution, and effects of the proposed Eastern GOM oil and gas lease sales. The draft EIS also contains data from and analysis of the Oil Spill Risk Assessment. The OSRA examines the possible occurrence and contact of hypothetical oil spills if leases are issued and commercial quantities of oil are found and produced from the proposed Eastern GOM lease sales. We are also providing a copy of the draft OSRA Report for

Mr. Donald Knowles 2

your information. To facilitate a timely beginning and completion of this consultation, we are sending a copy of this letter and enclosures to the NOAA Fisheries Southeast Regional Director in St. Petersburg, Florida.

If you have any questions on this consultation, please address them to Ms. Judy Wilson, Minerals Management Service, Mail Stop 4042, 381 Elden Street, Herndon, Virginia 20170-4817 (commercial and FTS telephone: (703) 787-1075), or Mr. Jeff Childs, Minerals Management Service, Gulf of Mexico Region, Mail Stop 5432, 1201 Elmwood Park Boulevard, New Orleans, Louisiana 70123-2394 (commercial and FTS telephone: (504) 736-2766).

Sincerely,

Thomas A. Readinger
Associate Director for
Offshore Minerals Management

Enclosures

cc: Mr. Charles Oravetz
Regional Administrator
Southeastern Regional Office
National Marine Fisheries Service
9721 Executive Center Drive
St. Petersburg, Florida 33702

United States Department of the Interior

MINERALS MANAGEMENT SERVICE
Gulf of Mexico OCS Region
1201 Elmwood Park Boulevard
New Orleans, Louisiana 70123-2394

In Reply Refer To: MS 5430

SEP 2 0 2002

Dr. Andreas Mager, Jr.
Southeast Regional Office
National Oceanic and Atmospheric Administration
9721 Executive Center Drive, North
St. Petersburg, Florida 33702

Dear Dr. Mager:

The Magnuson-Stevens Fishery Conservation and Management Act requires Federal Agency consultation on any activity that may adversely effect Essential Fish Habitat (EFH). Implementing regulations provide for consultation to be conducted programmatically when the National Oceanic and Atmospheric Administration Fisheries (NOAA Fisheries) determines that potential effects on EFH can be addressed for all projects at a program level. Programmatic consultations provide a mechanism to minimize or reduce the need for numerous project-specific consultations. The Minerals Management Service (MMS) has previously entered into a programmatic consultation agreement with NOAA Fisheries for the Central Planning Area (CPA) and Western Planning Areas (WPA) in August 1999. This Programmatic-Level Agreement has been very effective in reducing previously large numbers of coordination efforts between our agencies, but this level of consultation has not previously included the Eastern Planning Area (EPA).

The NOAA Fisheries has also consulted utilizing MMS National Environmental Policy Act (NEPA) documents such as our recent multisale Environmental Impact Statement (EIS) for the CPA and WPA considering broader-scale issues such as Lease Stipulations. The MMS wishes to combine both levels of consultation in a single process using our multisale EIS. By using this technique, our multisale EIS will be reviewed on a 5-year cycle as a means to provide both generic and specific EFH conservation recommendations.

At this time, MMS is requesting consultation at both levels. First, we request your review of the enclosed EIS that provides the EFH Assessment information as required under 50 CFR 600.920(g) for upcoming lease sales and subsequent post lease activity for the next 5 years in the EPA, previously referred to as Lease Area 181. This consultation could be considered already accomplished with the Lease Sale 181 EIS consultation recommendations, but this EIS covers multiple years and it seems preferable to renew the consultation decision on this time frame consistent with the CPA and WPA.

We also request an amendment of the existing Programmatic Consultation Agreement to include this same area of the EPA now available for leasing. We are not including other areas of the eastern Gulf of Mexico at this time. As requested, this letter of request will stand alone to serve as the request for amendment. The original Programmatic Consultation EFH Assessment is hereby incorporated, in its

entirety by reference (attachment to the MMS letter dated, June 4, 1999). The following supplement to the referenced EFH Assessment for Programmatic Consultation follows below:

Proposed Action: This amendment would include lease sales and subsequent oil and gas activities in Lease Blocks 256 located in the EPA. The area includes about 1.5 million acres located 70 miles from Louisiana, 98 miles from Florida, 93 miles from Alabama, and 100 miles from Florida in water depths ranging from 1,600 to 3,000 meters. This amendment addresses pipeline rights-of-way, plans for exploration and production, and platform removal.

Analysis of Effects: There are no topographic features, pinnacle features, or known chemosynthetic communities in this EPA lease area. The nearest significant live bottom in the eastern Gulf is the Florida Middle Grounds, Habitat Area of Particular Concern, which lies approximately 190 miles east of the lease area. The lease area extends only 30 miles to the east from lease blocks that are part of the CPA. Analysis of effects would be consistent with the referenced EFH Assessment with consideration that no sensitive biological features occur within or near the area considered for this amendment.

MMS's Views: Consistent with the referenced 1999 EFH Assessment, it is expected that any marine environmental degradation associated with proposed activities in the active EPA would have negligible impact and result in an undetectable decrease in fish populations or EFH. As concluded in the referenced EFH Assessment, low-relief mud bottoms would not be adversely impacted by activities subject to this consultation.

Mitigation Measures: The Topographic Features Stipulation and Live Bottom (Pinnacle Trend) Stipulation would not apply in the current lease area of the eastern Gulf. Although the Live bottom (Low-Relief) stipulation does apply to the EPA, the water depths of the area (shallowest 1,600 meters) precludes consideration of this stipulation. Regardless, biological reviews will be performed by MMS on all pipeline applications and all plans of exploration and development due to the potential for undiscovered chemosynthetic communities. These reviews will also consider protection of deepwater hard-bottom features that could support high density communities similar in nature to "live bottoms" on the Continental Shelf.

We look forward to completing this EIS consultation and request for amendment to our Programmatic Consultation. If you have any questions or wish to discuss specific issues, please contact Mr. Gregory Boland, Biological Sciences Unit, at (504) 736-2740.

Sincerely,

Chris C. Oynes

Chris C. Oynes
Regional Director

Enclosure

KEYWORD INDEX

KEYWORD INDEX

Air Quality — viii, ix, xi, 1-7, 1-17, 1-18, 1-20, 1-21, 1-22, 1-23, 1-30, 1-31, 1-35, 2-7, 2-9, 3-3, 3-4, 4-8, 4-12, 4-16, 4-30, 4-52, 4-53, 4-54, 4-55, 4-84, 4-85, 4-106, 4-134, 4-135, 4-169, 4-170, 4-172, 4-210, 4-234, 5-3, 5-4, 5-5, C-4, C-5

Alternative Energy — 2-7, 2-22, 4-110, 4-171

Archaeological Resources — viii, xi, xiii, 1-20, 1-22, 1-23, 1-27, 1-32, 2-7, 2-17, 2-18, 3-76, 3-77, 4-7, 4-8, 4-11, 4-58, 4-97, 4-98, 4-99, 4-165, 4-166, 4-224, 4-225, 4-226, 4-227, 4-235, 4-236, B-8

Artificial Reefs — xiii, 1-12, 2-16, 3-45, 3-67, 3-69, 3-72, 3-75, 4-88, 4-89, 4-91, 4-92, 4-95, 4-96, 4-221, 4-222, 4-235, 4-236, B-4

Beach Mice — ix, x, 2-7, 2-9, 2-14, 2-15, 3-47, 3-48, 3-49, 3-50, 4-83, 4-156, 4-208, 4-209

Blowouts — xi, xii, xvii, 1-25, 1-27, 2-6, 2-10, 2-13, 2-14, 2-16, 3-50, 4-10, 4-13, 4-17, 4-21, 4-54, 4-66, 4-67, 4-71, 4-88, 4-89, 4-92, 4-93, 4-107, 4-122, 4-124, 4-132, 4-133, 4-134, 4-135, 4-136, 4-137, 4-143, 4-144, 4-145, 4-149, 4-150, 4-155, 4-160, 4-161, 4-163, 4-164, 4-165, 4-167, 4-170, 4-189, 4-191, 4-192, 4-193, 4-194, 4-212, 4-214, 4-216, 4-218, 4-219, 4-220, 4-221, 4-234, 5-5, A-5, A-6

Chemosynthetic Communities — xii, 1-20, 1-21, 2-5, 2-7, 2-12, 2-13, 3-23, 3-24, 3-25, 3-26, 3-27, 3-67, 4-6, 4-8, 4-14, 4-67, 4-68, 4-69, 4-70, 4-71, 4-72, 4-73, 4-143, 4-144, 4-145, 4-193, 4-194, 4-195, 5-6

Coastal and Marine Birds — viii, 2-7, 2-15, 3-51, 3-75, 4-83, 4-84, 4-85, 4-86, 4-156, 4-158, 4-159, 4-209, 4-210, 4-211, 4-212, 4-234

Coastal Zone Management — viii, 1-14, 1-17, 1-19, 1-21, 1-32, 2-6, 3-5, 5-9, B-3, B-4

Collisions — x, xi, xii, 2-4, 2-11, 2-14, 4-74, 4-75, 4-78, 4-79, 4-80, 4-81, 4-82, 4-83, 4-84, 4-107, 4-110, 4-113, 4-133, 4-141, 4-142, 4-165, 4-166, 4-167, 4-192, 4-196, 4-202, 4-203, 4-206, 4-208, 4-209, 4-211

Commercial Fishing — viii, xii, 1-6, 1-13, 1-20, 1-28, 2-6, 2-16, 3-38, 3-55, 3-69, 3-70, 3-71, 3-74, 3-79, 3-95, 3-113, 4-15, 4-40, 4-88, 4-92, 4-93, 4-94, 4-160, 4-161, 4-164, 4-172, 4-173, 4-189, 4-200, 4-201, 4-202, 4-203, 4-205, 4-212, 4-213, 4-214, 4-216, 4-219, 4-220, 4-221, 4-235, 4-236

Consultation and Coordination — 1-4, 1-19, 2-3, 3-112, 5-3

Cumulative Activities — 3-8, 4-44, 4-170, 4-209, 4-210, 4-211, 4-212

Cumulative Impacts — ix, 1-5, 1-12, 4-172, 4-173, 4-174, 4-180, 4-195, 4-202, 4-208, 4-215, 4-216, 4-217, 4-219, 4-221, 5-5, 5-7, B-5

Deepwater — 1-6, 1-9, 1-10, 1-21, 1-22, 1-23, 1-30, 1-36, 2-12, 2-13, 2-16, 3-5, 3-7, 3-19, 3-21, 3-22, 3-24, 3-27, 3-30, 3-33, 3-39, 3-64, 3-70, 3-74, 3-75, 3-77, 3-78, 3-81, 3-82, 3-83, 3-84, 3-85, 3-88, 3-89, 3-90, 3-91, 3-92, 3-93, 3-94, 3-95, 3-97, 3-98, 3-99, 3-100, 3-101, 3-105, 3-111, 3-113, 4-3, 4-6, 4-8, 4-9, 4-10, 4-11, 4-12, 4-15, 4-18, 4-20, 4-22, 4-24, 4-25, 4-26, 4-27, 4-28, 4-29, 4-32, 4-34, 4-36, 4-37, 4-42, 4-56, 4-60, 4-61, 4-64, 4-67, 4-68, 4-69, 4-70, 4-71, 4-72, 4-73, 4-89, 4-94, 4-95, 4-98, 4-116, 4-117, 4-122, 4-123, 4-124, 4-132, 4-133, 4-134, 4-136, 4-143, 4-144, 4-145, 4-147, 4-163, 4-175, 4-182, 4-192, 4-193, 4-194, 4-195, 4-220, 4-222, 4-228, 5-4, 5-5, A-5, A-7, C-3, C-4, C-5

Demographics — xi, 2-18, 3-85, 3-87, 4-100, 4-102, 4-167, 4-229

Discharges — viii, ix, x, xi, xii, 1-8, 1-28, 2-6, 2-9, 2-10, 2-12, 2-14, 2-15, 2-16, 3-4, 3-5, 3-6, 3-24, 3-68, 4-17, 4-18, 4-19, 4-21, 4-22, 4-42, 4-43, 4-49, 4-50, 4-51, 4-55, 4-56, 4-57, 4-58, 4-68, 4-70, 4-71, 4-72, 4-73, 4-77, 4-78, 4-79, 4-80, 4-82, 4-83, 4-85, 4-87, 4-88, 4-89, 4-90, 4-91, 4-92, 4-93, 4-106, 4-109, 4-128, 4-133, 4-143, 4-144, 4-151, 4-172, 4-173, 4-174, 4-175, 4-189, 4-190, 4-191, 4-192,

4-193, 4-194, 4-195, 4-202, 4-203, 4-208, 4-210, 4-212, 4-214, 4-215, 4-216, 4-218, 4-219, 4-221, 4-234, 4-236, 5-4, 5-5, 5-7, B-4, B-5, B-6, B-7, B-8

Dispersants — x, xii, 1-29, 2-15, 4-116, 4-117, 4-129, 4-136, 4-147, 4-153, 4-158, 4-159, 4-177, 4-188, 4-205

Economic Factors — 2-18, 3-86, 4-101, 4-102, 4-103, 4-104, 4-167, 4-229

EFH — 1-11, 1-12, 2-16, 3-64, 3-65, 3-66, 3-67, 3-68, 3-69, 4-88, 4-89, 4-90, 4-91, 4-92, 4-94, 4-160, 4-161, 4-163, 4-164, 4-214, 4-215, 4-216, 4-217, 4-218, 4-219, 5-4

Employment — ix, xi, 1-17, 2-6, 2-8, 2-9, 2-18, 3-78, 3-83, 3-86, 3-87, 3-88, 3-112, 4-100, 4-101, 4-102, 4-103, 4-104, 4-167, 4-168, 4-171, 4-229, 4-230, 4-231, 4-232

Environmental Justice — viii, 1-17, 2-18, 3-86, 3-87, 3-112, 3-113, 4-103, 4-104, 4-169, 4-231, 4-232, 4-233

Essential Fish Habitats — x, xii, 1-11, 1-12, 2-7, 3-61, 3-64, 3-65, 3-66, 3-67, 4-88, 4-160, 4-190, 4-214, 4-222

Explosive Removals — 1-6, 1-7, 2-5, 2-6, 4-190, 4-197, 4-204, 4-216, 4-217, 4-220, 5-4

Fish Resources — x, xii, 2-7, 2-16, 3-56, 3-59, 3-60, 4-88, 4-89, 4-90, 4-91, 4-92, 4-94, 4-160, 4-161, 4-163, 4-164, 4-214, 4-217, 4-218, 4-219, 4-220, 4-222, 4-234, 4-235

Fisheries — viii, 1-5, 1-6, 1-7, 1-11, 1-12, 1-17, 1-18, 1-20, 1-21, 1-22, 1-23, 1-34, 2-4, 2-5, 2-7, 2-16, 3-15, 3-37, 3-42, 3-43, 3-53, 3-54, 3-56, 3-59, 3-62, 3-63, 3-65, 3-66, 3-67, 3-68, 3-69, 3-70, 3-71, 3-72, 3-73, 3-74, 3-91, 4-8, 4-12, 4-15, 4-24, 4-33, 4-60, 4-78, 4-92, 4-93, 4-94, 4-95, 4-133, 4-160, 4-161, 4-162, 4-163, 4-164, 4-168, 4-189, 4-192, 4-195, 4-196, 4-197, 4-200, 4-201, 4-202, 4-204, 4-205, 4-207, 4-208, 4-209, 4-211, 4-212, 4-216, 4-217, 4-218, 4-219, 4-220, 4-221, 4-222, 4-223, 4-226, 4-228, 4-231, 4-234, 4-235, 5-5, 5-7, 5-8, 5-9, B-5, B-6, B-8, C-3, C-4

Flaring — 1-25, 1-31, 2-6, 4-23, 4-29, 4-30, 4-52

Florida Salt Marsh Vole — 2-7, 2-14, 3-47, 3-48, 3-49, 4-83, 4-156, 4-208, 4-209

Flower Garden Banks — xii, 3-42, 3-45, 3-68, 4-163, C-3, C-6

Infrastructure — ix, xi, 1-31, 2-6, 2-8, 2-18, 3-78, 3-81, 3-82, 3-83, 3-84, 3-85, 3-87, 3-89, 3-91, 3-92, 3-93, 3-94, 3-97, 3-100, 3-101, 3-105, 3-106, 3-110, 3-111, 3-112, 3-113, 4-3, 4-4, 4-14, 4-22, 4-29, 4-30, 4-35, 4-36, 4-44, 4-47, 4-58, 4-61, 4-64, 4-84, 4-89, 4-92, 4-97, 4-98, 4-99, 4-100, 4-101, 4-103, 4-104, 4-108, 4-167, 4-172, 4-173, 4-195, 4-225, 4-227, 4-228, 4-230, 4-231, 4-232, 4-233, 4-234, 4-236, 5-6, 5-7, A-12, B-5

Land Use — ix, xi, 1-15, 2-6, 2-8, 2-18, 3-5, 3-78, 4-100, 4-101, 4-167, 4-228, 4-229, B-3, B-4, B-5

Live Bottoms — xi, 1-20, 2-5, 2-7, 2-12, 3-18, 3-67, 3-68, 4-66, 4-67, 4-89, 4-91, 4-92, 4-142, 4-163, 4-189, 4-190, 4-191, 4-192, 4-214, 4-215, 4-216, 4-219, C-6

Marine Mammals — viii, xii, 1-5, 1-6, 1-20, 1-34, 2-5, 2-6, 2-7, 2-14, 3-29, 3-33, 3-67, 3-91, 4-19, 4-23, 4-24, 4-25, 4-31, 4-44, 4-73, 4-74, 4-75, 4-76, 4-77, 4-78, 4-79, 4-133, 4-145, 4-147, 4-148, 4-149, 4-150, 4-195, 4-196, 4-197, 4-198, 4-199, 4-200, 4-201, 4-202, 4-207, 4-234, 4-235, 5-8, B-8

Mercury — 3-5, 3-6, 4-19, 4-56, 4-73, 4-74, 4-79, 4-89, 4-90, 4-93, 4-174, 4-218, 5-4, 5-7

Meteorological Conditions — 3-4, 4-135, 4-136, 4-151, 4-205, A-9

Mitigating Measures — viii, 1-12, 1-18, 1-20, 2-3, 2-4, 2-5, 2-19, 3-67, 3-68, 4-14, 4-51, 4-52, 4-54, 4-171, 4-232

NEPA — 1-3, 1-5, 1-16, 1-17, 1-18, 1-19, 1-21, 1-22, 1-23, 1-24, 1-27, 1-34, 1-35, 2-3, 2-4, 2-5, 2-7, 3-65, 3-112, 4-8, 4-12, 4-32, 4-41, 4-61, 4-107, 5-3, 5-7

Noise — xi, xii, 2-6, 2-14, 2-17, 3-38, 3-91, 4-16, 4-23, 4-24, 4-43, 4-44, 4-73, 4-74, 4-75, 4-76, 4-77, 4-78, 4-79, 4-80, 4-82, 4-83, 4-84, 4-96, 4-97, 4-106, 4-145, 4-149, 4-150, 4-155, 4-196, 4-197, 4-202, 4-203, 4-208, 4-209, 4-212, 4-234, 5-4

NORM — 3-106, 3-107, 3-108

Oil Spills — viii, ix, x, xi, xii, xiii, 1-9, 1-10, 1-18, 1-29, 2-6, 2-10, 2-11, 2-12, 2-14, 2-15, 2-16, 2-17, 2-18, 3-112, 4-16, 4-50, 4-52, 4-54, 4-64, 4-66, 4-83, 4-87, 4-96, 4-97, 4-103, 4-106, 4-107, 4-108, 4-109, 4-110, 4-113, 4-115, 4-116, 4-117, 4-120, 4-121, 4-122, 4-124, 4-125, 4-127, 4-129, 4-130, 4-134, 4-135, 4-136, 4-137, 4-138, 4-139, 4-140, 4-141, 4-142, 4-143, 4-144, 4-145, 4-147, 4-148, 4-149, 4-150, 4-151, 4-152, 4-153, 4-154, 4-155, 4-156, 4-157, 4-158, 4-159, 4-160, 4-161, 4-162, 4-164, 4-165, 4-166, 4-167, 4-168, 4-169, 4-170, 4-173, 4-174, 4-176, 4-177, 4-179, 4-180, 4-181, 4-185, 4-187, 4-188, 4-189, 4-191, 4-192, 4-194, 4-197, 4-198, 4-202, 4-204, 4-205, 4-208, 4-209, 4-210, 4-212, 4-213, 4-214, 4-216, 4-218, 4-220, 4-221, 4-222, 4-223, 4-224, 4-225, 4-226, 4-227, 4-228, 4-230, 4-231, 4-232, 4-234, 4-235, 4-236, 5-3, 5-5, A-5, B-3, B-8, C-6

OSRA — 4-129, 4-130, 4-131, 4-140, 4-141, 4-157

Physical Oceanography — A-6, A-8, C-3, C-4, C-5

Pinnacle Trend — xi, 2-12, 3-17, 3-18, 3-19, 3-67, 3-68, 4-66, 4-67, 4-142, 4-143, 4-189, 4-190, 4-191, 4-192, 4-216, C-3

Pipelines — viii, xvii, 1-8, 1-9, 1-11, 1-20, 1-22, 1-23, 1-25, 1-26, 1-27, 1-28, 1-29, 1-30, 1-34, 1-36, 2-6, 2-11, 2-12, 2-13, 3-66, 3-67, 3-103, 3-105, 3-109, 3-110, 3-111, 3-112, 4-8, 4-11, 4-13, 4-14, 4-15, 4-17, 4-25, 4-26, 4-27, 4-28, 4-30, 4-34, 4-39, 4-40, 4-41, 4-50, 4-55, 4-57, 4-60, 4-61, 4-62, 4-63, 4-66, 4-68, 4-73, 4-87, 4-88, 4-89, 4-90, 4-91, 4-93, 4-94, 4-95, 4-99, 4-106, 4-108, 4-109, 4-112, 4-115, 4-116, 4-122, 4-139, 4-142, 4-143, 4-148, 4-149, 4-153, 4-154, 4-172, 4-178, 4-179, 4-180, 4_181, 4-182, 4-183, 4-184, 4-185, 4-186, 4-188, 4-189, 4-190, 4-191, 4-192, 4-215, 4-216, 4-218, 4-221, 4-224, 4-225, 4-226, 4-227, 4-234, 5-4, 5-7, B-4, B-5, B-6, B-7, B-8, C-3

Produced Waters — 2-6, 3-67, 3-106, 4-19, 4-51, 4-63, 4-73, 4-78, 4-79, 4-82, 4-88, 4-90, 4-93, 4-189, 4-190, 4-192, 4-194, 4-195, 4-214, 4-216, 4-219, 4-221, 4-234, 5-7

Public Services — viii, 2-6, 2-18, 4-168, 4-231, C-4

Recreational Beaches — xi, 2-6, 2-17, 3-78, 4-16, 4-43, 4-96, 4-97, 4-164, 4-165, 4-168, 4-222, 4-223, 4-224, 4-231, 4-234, 4-235

Resource Estimates — vii, 1-3, 1-19, 2-3, 2-4, 2-8, 4-3, 4-4, 4-111, 4-120, 5-3

SBF — 1-8, 2-10, 4-17, 4-18, 4-19, 4-22, 4-42, 4-56, 4-57, 4-68, 4-134, 4-136, 4-137, 4-174

Sea Turtles — viii, xii, 1-6, 1-7, 1-20, 1-34, 2-5, 2-7, 2-14, 3-33, 3-40, 3-41, 3-42, 3-43, 3-44, 3-45, 3-46, 4-79, 4-80, 4-81, 4-82, 4-83, 4-150, 4-151, 4-152, 4-153, 4-154, 4-155, 4-202, 4-203, 4-204, 4-205, 4-206, 4-207, 4-208, 4-234, 5-4, C-5

Seagrass Communities — x, 2-11, 2-12, 3-16, 3-44, 4-61, 4-64, 4-65, 4-66, 4-140, 4-141, 4-142, 4-180, 4-183, 4-185, 4-186, 4-187, 4-188, 4-189

Site Clearance — 1-34, 2-6, 4-34, 4-236

Smalltooth Sawfish — x, 2-15, 3-54, 3-55, 3-56, 4-87, 4-88, 4-160, 4-213, 4-214

Submerged Vegetation — 2-7, 2-11, 3-17, 3-65, 4-41, 4-49, 4-64, 4-65, 4-66, 4-141, 4-185, 4-186, 4-187, 4-188, 4-189, 4-199

Synthetic-Based Drilling Fluids — xi, 1-8, 2-12, 4-71

Topographic Features — xi, 2-13, 3-18, 3-19, 3-67, 3-68, 4-7, 4-14, 4-73, 4-89, 4-92, 4-145, 4-216

Tourism — viii, 2-6, 2-7, 2-17, 2-18, 3-5, 3-75, 3-79, 3-80, 4-95, 4-96, 4-165, 4-167, 4-168, 4-169, 4-221, 4-223, 4-224, 4-230, 4-231, 4-236, 5-5, 5-6, 5-9

Trash — viii, ix, x, xii, 1-10, 2-4, 2-6, 2-9, 2-14, 4-16, 4-21, 4-22, 4-40, 4-43, 4-79, 4-81, 4-83, 4-86, 4-88, 4-92, 4-96, 4-97, 4-204, 4-208, 4-209, 4-210, 4-211, 4-222, 4-223, 4-224, 4-234, 5-5

Waste Disposal — 1-10, 3-105, 3-106, 4-63, 4-86, 4-210, 4-232

Wastes — 1-10, 2-6, 3-106, 3-107, 3-108, 4-17, 4-21, 4-22, 4-39, 4-40, 4-42, 4-43, 4-51, 4-57, 4-63, 4-86, 4-88, 4-89, 4-92, 4-93, 4-96, 4-97, 4-174, 4-190, 4-192, 4-194, 4-207, 4-216, 5-7, B-4, B-5, B-6, B-7, B-8

Water Quality — viii, ix, xi, xii, 1-8, 1-15, 1-17, 1-18, 1-21, 2-6, 2-7, 2-9, 2-10, 2-14, 2-16, 3-4, 3-5, 3-6, 3-7, 3-16, 3-17, 3-53, 3-60, 3-71, 4-18, 4-55, 4-56, 4-57, 4-58, 4-73, 4-77, 4-82, 4-83, 4-85, 4-87, 4-88, 4-89, 4-90, 4-91, 4-92, 4-106, 4-135, 4-136, 4-137, 4-149, 4-155, 4-163, 4-172, 4-173, 4-174, 4-202, 4-203, 4-206, 4-208, 4-209, 4-210, 4-211, 4-214, 4-215, 4-216, 4-217, 4-219, 4-234, 5-3, 5-5, 5-7, B-5

Wetlands — viii, ix, x, 1-15, 2-6, 2-7, 2-9, 2-10, 2-11, 2-16, 3-8, 3-11, 3-12, 3-13, 3-14, 3-15, 3-17, 3-49, 3-51, 3-59, 3-60, 3-65, 3-66, 3-71, 3-76, 3-78, 3-80, 3-113, 4-16, 4-39, 4-41, 4-48, 4-49, 4-58, 4-60, 4-61, 4-62, 4-63, 4-64, 4-83, 4-86, 4-88, 4-90, 4-91, 4-92, 4-106, 4-136, 4-138, 4-139, 4-140, 4-163, 4-176, 4-180, 4-181, 4-182, 4-183, 4-184, 4-185, 4-186, 4-187, 4-188, 4-210, 4-211, 4-212, 4-214, 4-215, 4-233, 4-234, 4-235, B-3, B-5, B-6

20 Years of Service to America

MMS

Minerals Management Service

1982-2002

The Department of the Interior Mission

As the Nation's principal conservation agency, the Department of the Interior has responsibility for most of our nationally owned public lands and natural resources. This includes fostering sound use of our land and water resources; protecting our fish, wildlife, and biological diversity; preserving the environmental and cultural values of our national parks and historical places; and providing for the enjoyment of life through outdoor recreation. The Department assesses our energy and mineral resources and works to ensure that their development is in the best interests of all our people by encouraging stewardship and citizen participation in their care. The Department also has a major responsibility for American Indian reservation communities and for people who live in island territories under U.S. administration.

The Minerals Management Service Mission

As a bureau of the Department of the Interior, the Minerals Management Service's (MMS) primary responsibilities are to manage the mineral resources located on the Nation's Outer Continental Shelf (OCS), collect revenue from the Federal OCS and onshore Federal and Indian lands, and distribute those revenues.

Moreover, in working to meet its responsibilities, the **Offshore Minerals Management Program** administers the OCS competitive leasing program and oversees the safe and environmentally sound exploration and production of our Nation's offshore natural gas, oil and other mineral resources. The MMS **Minerals Revenue Management** meets its responsibilities by ensuring the efficient, timely and accurate collection and disbursement of revenue from mineral leasing and production due to Indian tribes and allottees, States and the U.S. Treasury.

The MMS strives to fulfill its responsibilities through the general guiding principles of: (1) being responsive to the public's concerns and interests by maintaining a dialogue with all potentially affected parties and (2) carrying out its programs with an emphasis on working to enhance the quality of life for all Americans by lending MMS assistance and expertise to economic development and environmental protection.